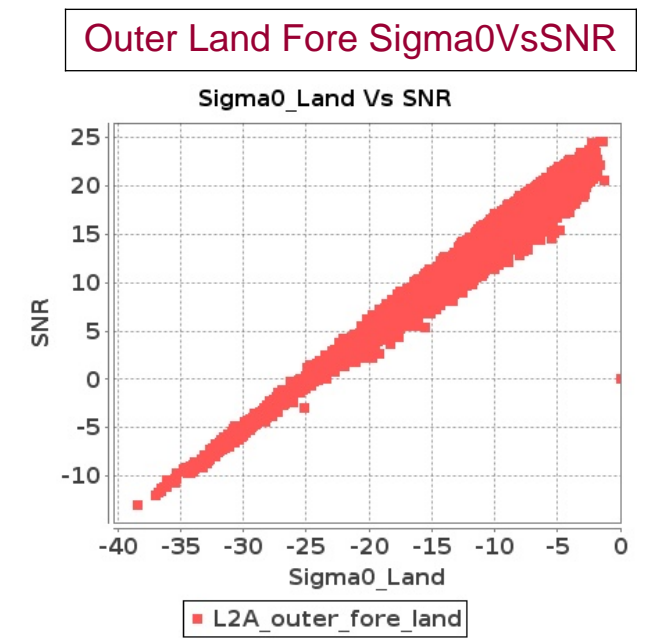
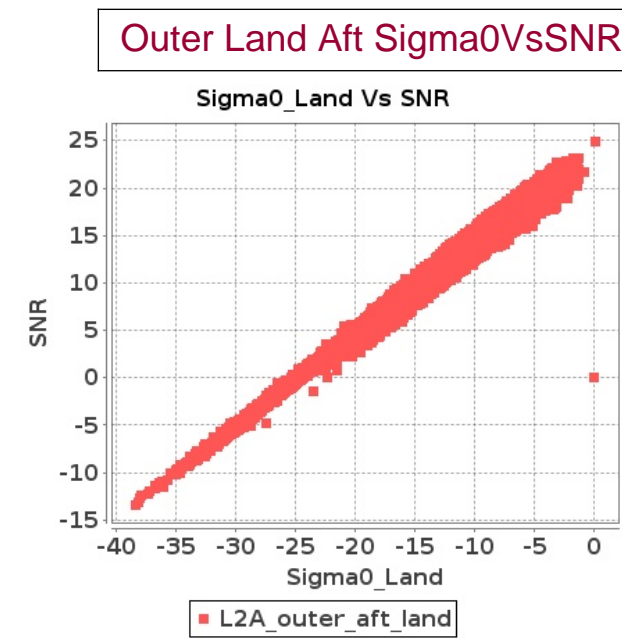
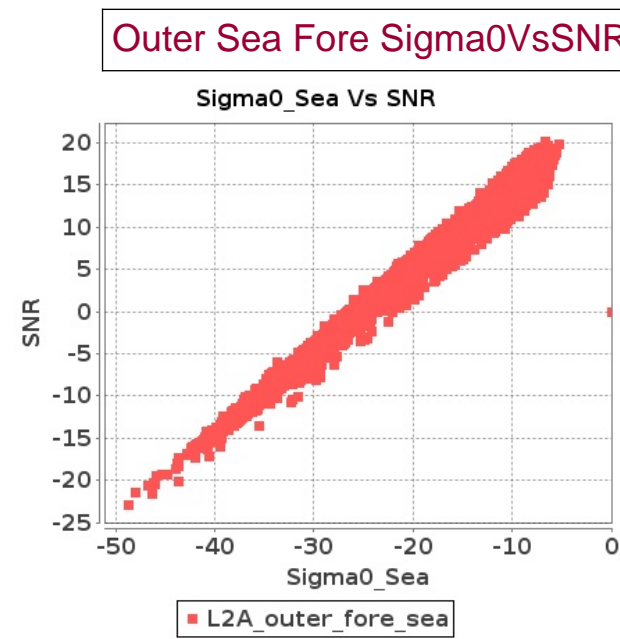
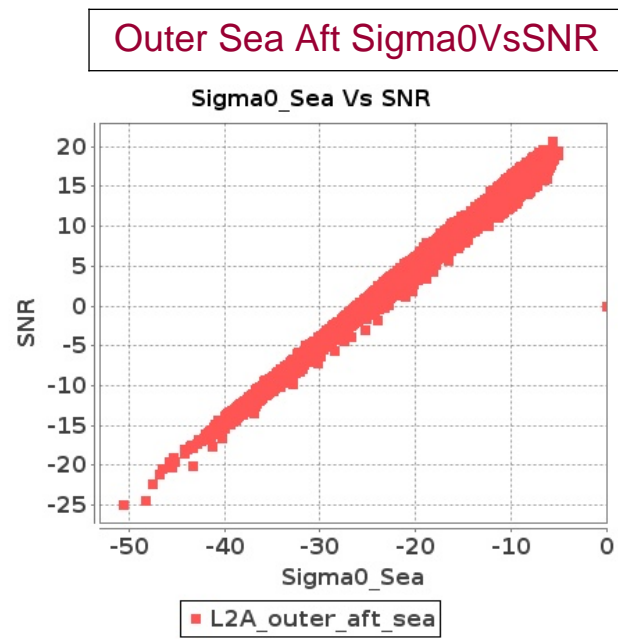
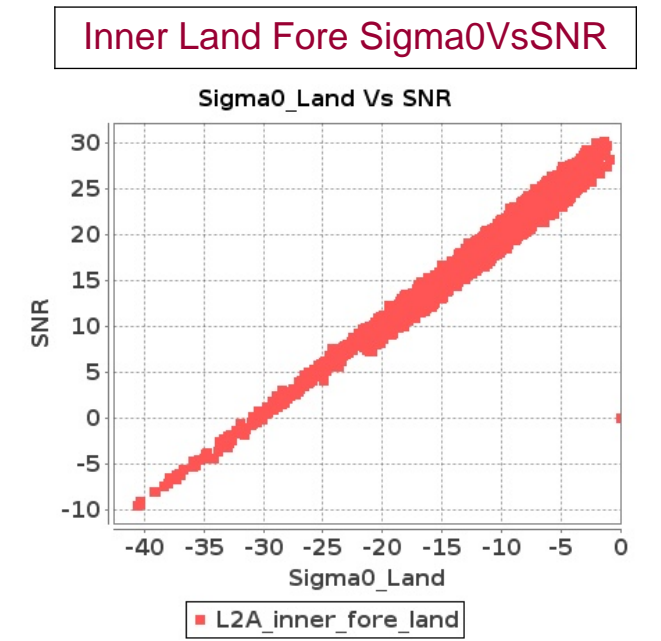
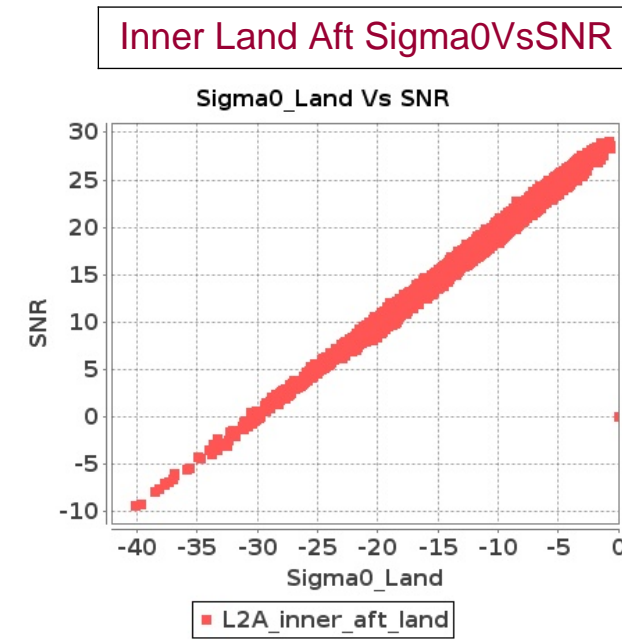
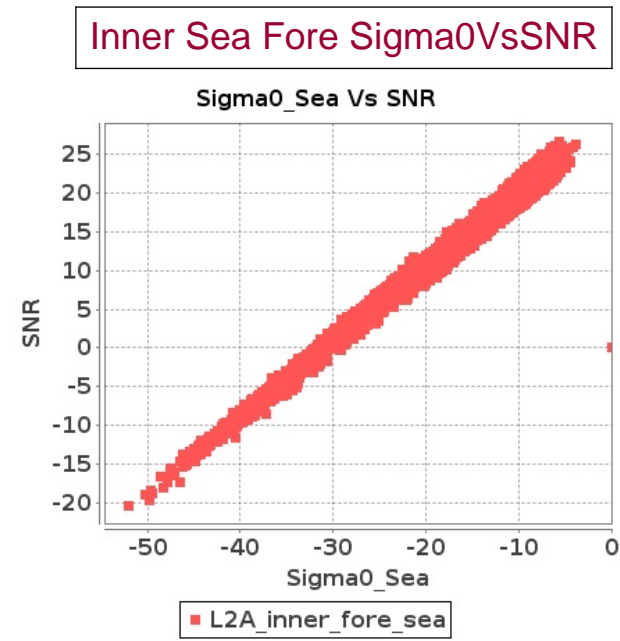
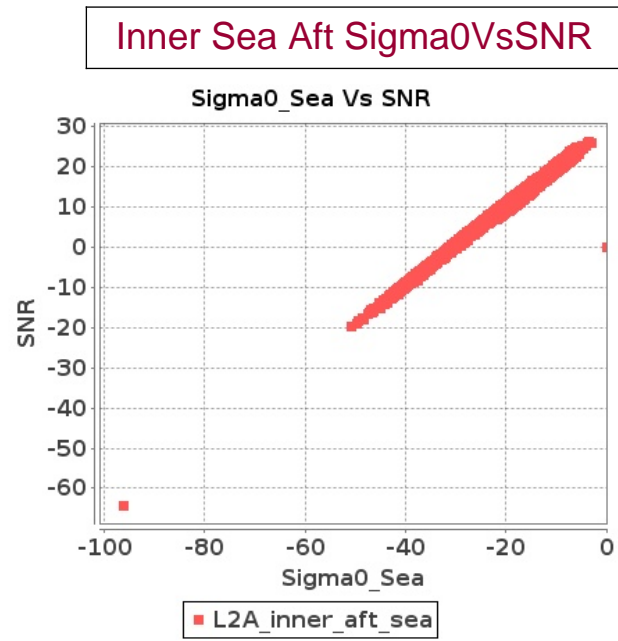


SCATSAT-1 Scatterometer Level-2A Data Quality Cycle wise Report

Report between 01-OCT-2018 To 02-OCT-2018



248	10682	10683	SN	1	0.0	45.867	1.047	0.0	40.234	1.41	0.0	39.315	1.316	0.0	39.741	1.943	0.0	46.15	0.997	0.0	39.198	1.328	0.0	38.52	1.267	0.0	39.709	1.631
249	10682	10683	NS	1	0.0	50.53	5.849	0.0	49.007	7.062	0.0	43.434	5.595	0.0	43.71	6.822	0.0	50.854	6.0	0.0	49.213	7.264	0.0	42.617	5.887	0.0	41.068	7.248
250	10682	10683	NS	1	0.0	54.451	5.849	0.0	48.887	6.982	0.0	44.73	5.545	0.0	43.463	6.829	0.0	54.881	6.05	0.0	49.092	7.213	0.0	43.794	5.915	0.0	40.851	7.163
251	10682	10683	NS	1	0.0	46.679	1.88	0.0	52.962	2.234	0.0	39.227	1.674	0.0	45.991	2.165	0.0	46.482	1.955	0.0	53.826	2.317	0.0	37.869	1.859	0.0	47.464	2.287
252	10682	10683	NS	1	0.0	50.53	6.67	0.0	49.007	8.089	0.0	43.434	6.37	0.0	43.71	7.784	0.0	50.854	6.843	0.0	49.213	8.308	0.0	42.617	6.702	0.0	41.068	8.246
253	10682	10683	NS	1	0.0	46.497	1.838	0.0	53.744	2.272	0.0	45.517	1.703	0.0	46.769	2.183	0.0	46.318	1.932	0.0	54.609	2.344	0.0	46.628	1.891	0.0	48.242	2.294

Parameter Specifications	Parameters	SNR	Sigma0	Normal	Deviations
	Range	20.0	20.0		

