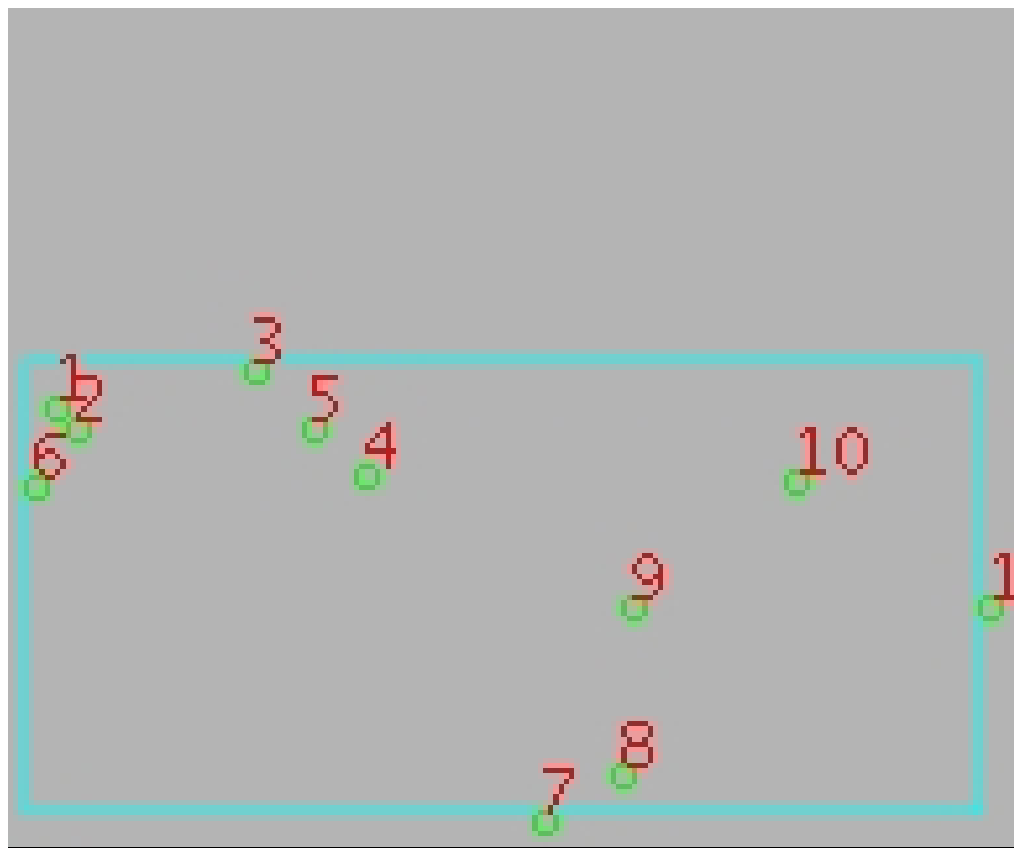


DQE Report: GDQE - Location parameters for INSAT-3DR-SND STANDARD Product 3RSND_06FEB2017_0630

Satellite INSAT-3DR **No Of Bands** 19 **Product Type** STANDARD
Sensor SND **LvlOfProcess** L1B **Selected Band** 2-LWIR3
DOP/Time 06-02-17/06:30 **Station ID** BES **Field View(deg)** 6.136
Res(Y,X) [Km] (10.0,10.0) **Res(Y,X) [uRad]** (280.0,280.0)

(41.397N,53.156W)

(41.397N,103.264E)



(6.918S,53.156W)

(6.918S,103.264E)

GCP Distribution overview for 3RSND06FEB20170630L1BSA1

Image Width: 384 **Image Height:** 320 **No Of GCPs:** 11

GCP Coverage(%) 53.98 **(N-S)** 95.12 **(E-W)**

Location Error(E)

Legend — 0Km < E <= 50Km — 50Km < E <= 100Km — E >100Km

Location Error (Km)

	Mean	Direction	Stddev	RMS
Along	10.485	N	5.483	11.832
Across	-15.738	W	7.185	17.300

Scale (Km)

	Pixel Size	Stddev	%variation
Average	10.553	0.348	5.528
Along	10.877	1.578	8.773
Across	10.479	0.304	4.793

Internal Distortion (in Pixels)

	PeakToPeak	Mean	Stddev	RMS
Along	2.410	-0.097	0.71	0.713
Across	2.148	-0.210	0.62	0.650

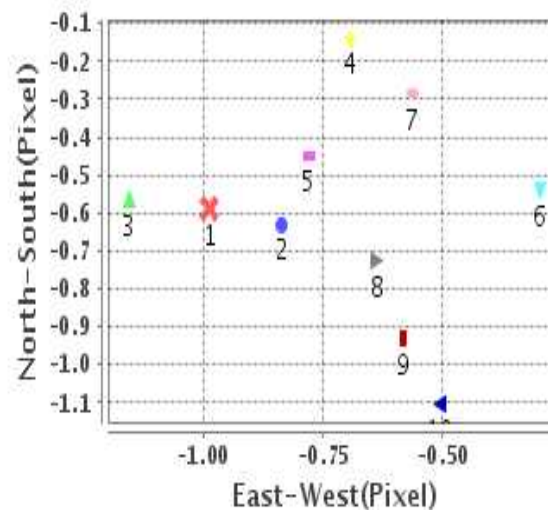
Attitude Residuals (Deg)

Pitch	Roll	Yaw
-0.02190	-0.01874	0.18254

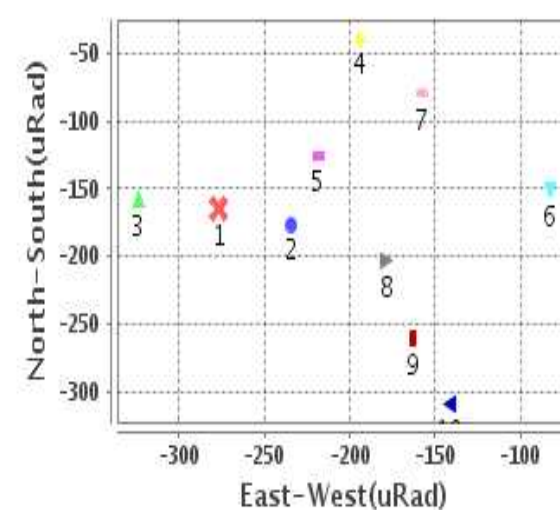
Reference Used

Sensor	Resolution	Projection
ETM	500.00	GGP

Location Error For GCPs(Pixel)



Location Error For GCPs(uRad)



Detailed Product Information

Ancillary Info

Satellite	INSAT-3DR	Generation Date	06-02-17
Sensor	SND	DQE Date	14-02-2017
PassType	NONE	Aquisition Date	06-02-17
Imaging Mode	FULL_FRAME	Aquisition Time(GMT)	06:30
Sat Altitude(m)	3.6E7	Nominal Altitude(Km)	3.6E7
Station	BES	Predicted Altitude(Km)	-1000.0
Sat Location(deg)	0.0 E	Nominal Center Lat(deg)	0.0
Format	hdf5-1.8.8	Nominal Center Lon(deg)	74.0
LvlOfProcessing	STANDARD	Predicted Center Lat(deg)	0.0
DP JobId	3RSND_06FEB20	Predicted Center Lon(deg)	0.0
ProductCode	NONE		
Field View(deg)	6.136		

Projection Parameters

Projection	None
Ellipsoid	WGS_84
Datum	WGS_84
Zone	NotAvail
Semi_Major_Axis(Km)	6378.14
Semi_Minor_Axis(Km)	6356.75
Standard_Parallel1(deg)	-999.99
Standard_Parallel2(deg)	-999.99
Projection_Origin_Lon(deg)	-999.99
Projection_Origin_Lat(deg)	-999.99
Projection_False_Easting(Km)	-999.99
Projection_False_Northing(Km)	-999.99

Scene Center Desc

Centre Lat(deg)	24.158
Center Lon(deg)	78.21
Centre Roll(deg)	-999.0
Centre Pitch(deg)	-999.0
Center Yaw(deg)	-999.0
SunElevation(deg)	-999.99
SunAzimuth(deg)	-999.99
SatElevation(deg)	-999.99
SatAzimuth(deg)	-999.99

Scene Corner Desc

NW_Lat(deg)	41.397
NW_Lon(deg)	53.156
SW_Lat(deg)	6.918
SW_Lon(deg)	53.156
NE_Lat(deg)	41.397
NE_Lon(deg)	103.264
SE_Lat(deg)	6.918
SE_Lon(deg)	103.264

Band Wise Details

	Res_AL(Km)	Res_AX(Km)	Image Height	Image Width
LWIR1	10.0	10.0	320	384
LWIR2	10.0	10.0	320	384
LWIR3	10.0	10.0	320	384
LWIR4	10.0	10.0	320	384
LWIR5	10.0	10.0	320	384
LWIR6	10.0	10.0	320	384

GDQE Computation Base

Projection	MER	Wildpoint Rejection Threshold	2.60	SemiMajorAxis(m)	6378137.00	Mode Of Computation	grid
Ellipsoid	WGS_84		-sigma	SemiMinorAxis(m)	6356752.31	Used Reference Type	REFINSREF
Datum	WGS_84	Unit	pixels	Standardparallel1(deg)	17.0		
Zone	Not Applicable			Standardparallel2(deg)	17.0		

* -999.99 : Not Applicable/Not Available

References

JobId : 3RSND06FEB20170630L1BSA1

(-999.99 - Not Available/Not Computed)

Ref.No	Source	File Name	Resolution (m)	Projection
1	ETM	world_Band1.img	500.0	GGP

Location Accuracy

GCP Distribution Statistics

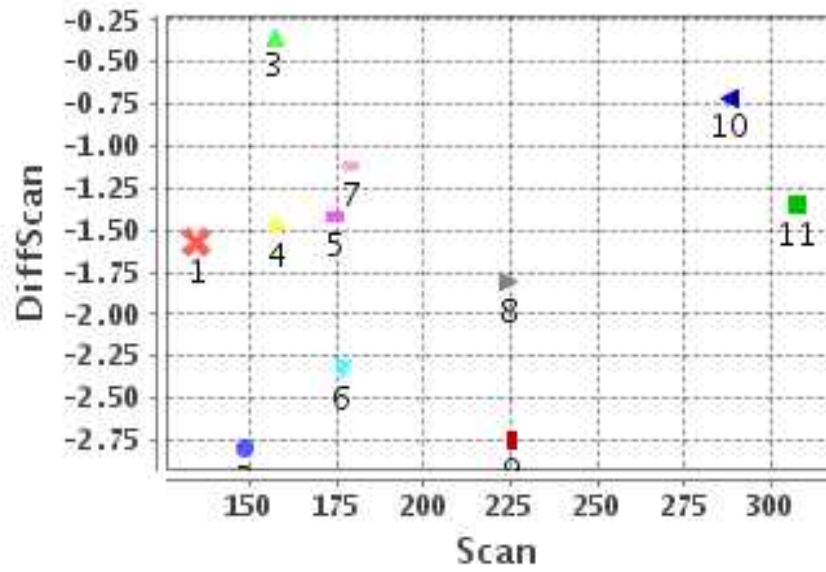
Image Width (pixels) : 384 Image Height (pixels) : 320 No of GCPs : 11

	Mean	StdDev	Min	Max	Coverage(in %)
GCP Scan	197.7	54.4	134.8	307.50	53.98 (N-S)
GCP Pix	155.8	115.7	6.0	371.25	95.12 (E-W)

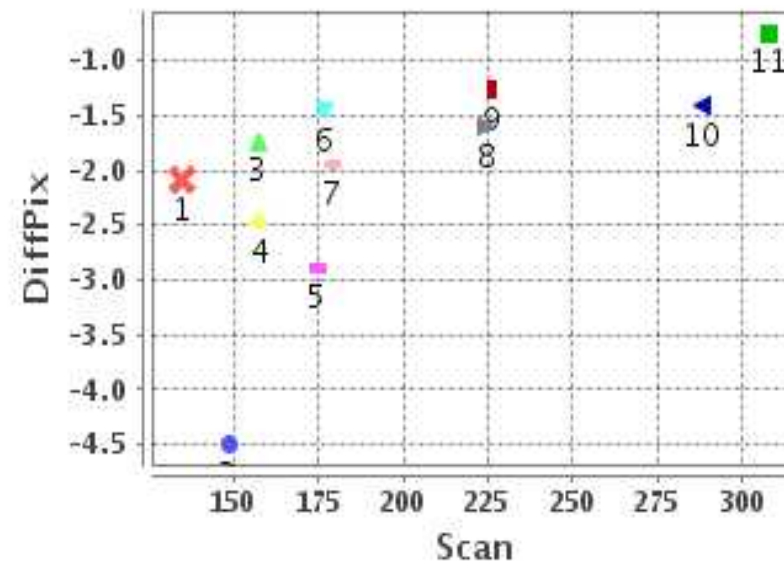
Identified Control Point details : (Differences are Reference - Product)

No	Scan	Pix	DiffScan (line)	DiffPix (pixel)	DifLat (Km)	Dir	DifLon (Km)	Dir	Status
1	148.8	14.2	-2.8	-4.50	25.386	N	49.729	W	Rejected
2	157.8	22.2	-1.5	-2.47	8.523	N	25.314	W	Accepted
3	134.8	91.2	-1.6	-2.09	10.098	N	21.374	W	Accepted
4	174.8	132.5	-1.4	-2.89	7.133	N	24.816	W	Accepted
5	157.2	112.2	-0.3	-1.73	1.120	N	15.535	W	Accepted
6	179.2	6.0	-1.1	-1.95	9.794	N	23.104	W	Accepted
7	307.5	201.2	-1.3	-0.74	8.097	N	4.720	W	Accepted
8	288.0	231.5	-0.7	-1.41	7.251	N	8.521	W	Accepted
9	224.5	235.0	-1.8	-1.59	13.693	N	15.190	W	Accepted
10	176.8	296.2	-2.3	-1.45	17.873	N	10.392	W	Accepted
11	225.8	371.2	-2.8	-1.27	21.265	N	8.410	W	Accepted

Error(Pixels) Vs. GCPScan



Error(Pixels) Vs. GCPScan



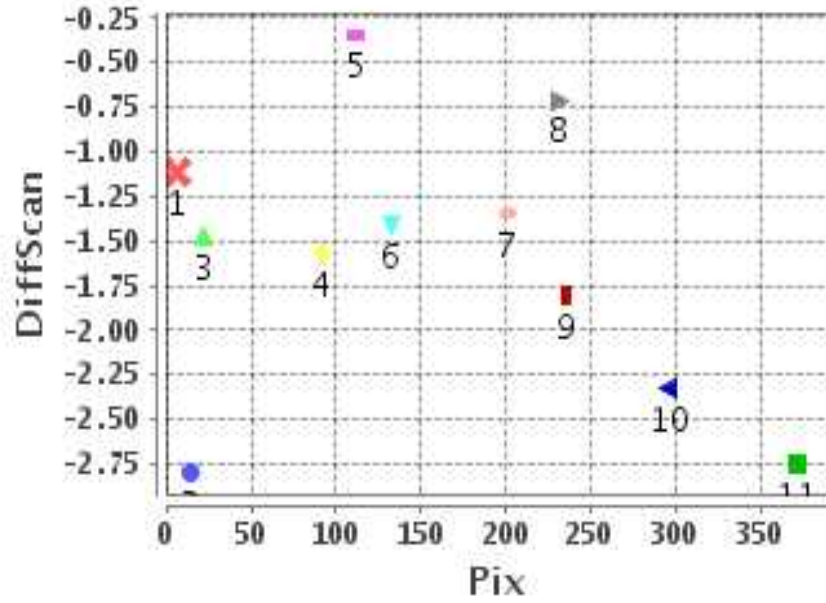
Number Of Points

North	10
South	0
East	0
West	10

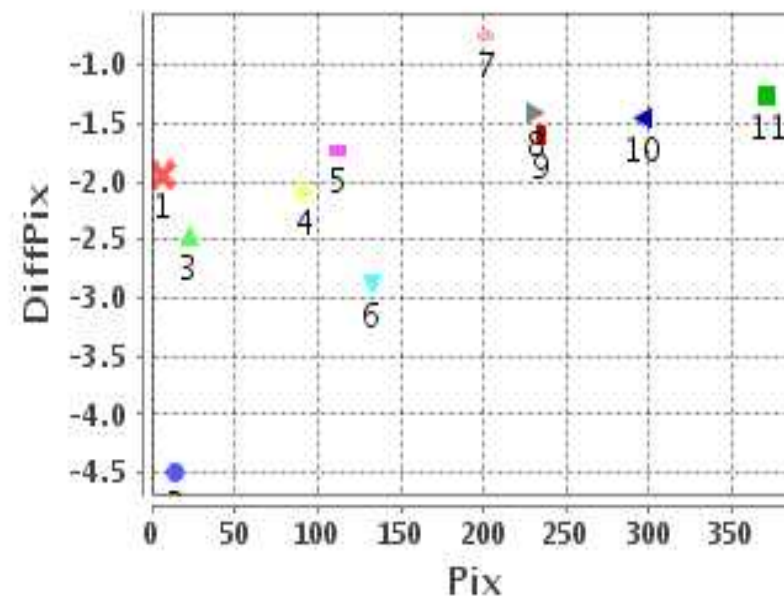
Radial Error (Km)

Mean	20.140
Min	9.373
Max	26.711
CE90	25.821

Error(Pixels) Vs. GCPPix



Error(Pixels) Vs. GCPPix



Location Accuracy

	Mean	StdDev	RMS	Dir	* MinRMS	* MaxRMS
Along(Km)	10.485	5.483	11.832	N	10.262	12.466
Across (Km)	-15.738	7.185	17.300	W	16.166	18.168

Block-Wise Geo location Error Statistics

Location Accuracy,Scale,ID

Scan Range-0-105; Pix Range-0-127		
Number of GCPs	-999	
Location Error(Km)		
Along(Mean,Dir)	-999.99	NotAvail
Across(Mean,Dir)	-999.99	NotAvail
Scale(Km)		
Average Scale (Mean,%Variation)	-999.99	-999.9
Internal Distortion(Pixel)		
Along(Mean,Stddev)	-999.99	-999.99
Across(Mean,Stddev)	-999.99	-999.99

Scan Range-0-105; Pix Range-127-255		
Number of GCPs	-999	
Location Error(Km)		
Along(Mean,Dir)	-999.99	NotAvail
Across(Mean,Dir)	-999.99	NotAvail
Scale(Km)		
Average Scale (Mean,%Variation)	-999.99	-999.9
Internal Distortion(Pixel)		
Along(Mean,Stddev)	-999.99	-999.99
Across(Mean,Stddev)	-999.99	-999.99

Scan Range-0-105; Pix Range-255-384		
Number of GCPs	-999	
Location Error(Km)		
Along(Mean,Dir)	-999.99	NotAvail
Across(Mean,Dir)	-999.99	NotAvail
Scale(Km)		
Average Scale (Mean,%Variation)	-999.99	-999.9
Internal Distortion(Pixel)		
Along(Mean,Stddev)	-999.99	-999.99
Across(Mean,Stddev)	-999.99	-999.99

Scan Range-105-212; Pix Range-0-127		
Number of GCPs	4	
Location Error(Km)		
Along(Mean,Dir)	7.3825	N
Across(Mean,Dir)	-21.33	W
Scale(Km)		
Average Scale (Mean,%Variation)	10.90	9.01
Internal Distortion(Pixel)		
Along(Mean,Stddev)	-0.60	0.47
Across(Mean,Stddev)	0.15	0.30

Scan Range-105-212; Pix Range-127-255		
Number of GCPs	1	
Location Error(Km)		
Along(Mean,Dir)	7.13	N
Across(Mean,Dir)	-24.82	W
Scale(Km)		
Average Scale (Mean,%Variation)	-999.99	-999.9
Internal Distortion(Pixel)		
Along(Mean,Stddev)	-999.99	-999.99
Across(Mean,Stddev)	-999.99	-999.99

Scan Range-105-212; Pix Range-255-384		
Number of GCPs	1	
Location Error(Km)		
Along(Mean,Dir)	17.87	N
Across(Mean,Dir)	-10.39	W
Scale(Km)		
Average Scale (Mean,%Variation)	-999.99	-999.9
Internal Distortion(Pixel)		
Along(Mean,Stddev)	-999.99	-999.99
Across(Mean,Stddev)	-999.99	-999.99

Scan Range-212-320; Pix Range-0-127		
Number of GCPs	-999	
Location Error(Km)		
Along(Mean,Dir)	-999.99	NotAvail
Across(Mean,Dir)	-999.99	NotAvail
Scale(Km)		
Average Scale (Mean,%Variation)	-999.99	-999.9
Internal Distortion(Pixel)		
Along(Mean,Stddev)	-999.99	-999.99
Across(Mean,Stddev)	-999.99	-999.99

Scan Range-212-320; Pix Range-105-255		
Number of GCPs	3	
Location Error(Km)		
Along(Mean,Dir)	9.68233	N
Across(Mean,Dir)	-9.48	W
Scale(Km)		
Average Scale (Mean,%Variation)	10.05	0.51
Internal Distortion(Pixel)		
Along(Mean,Stddev)	-0.78	0.32
Across(Mean,Stddev)	0.76	0.09

Scan Range-212-320; Pix Range-255-384		
Number of GCPs	1	
Location Error(Km)		
Along(Mean,Dir)	21.27	N
Across(Mean,Dir)	-8.41	W
Scale(Km)		
Average Scale (Mean,%Variation)	-999.99	-999.9
Internal Distortion(Pixel)		
Along(Mean,Stddev)	-999.99	-999.99
Across(Mean,Stddev)	-999.99	-999.99

*-999 : no gcp available

* -999.99 : values are not computed