


# DQE Report: GDQE - Location parameters for INSAT-3DR-SND STANDARD Product 3RSND\_06MAR2017\_0630

**Satellite** INSAT-3DR    **No Of Bands** 19    **Product Type** STANDARD  
**Sensor** SND    **LvlOfProcess** L1B    **Selected Band** 2-LWIR3  
**DOP/Time** 06-03-17/06:30    **Station ID** BES    **Field View(deg)** 6.136  
**Res(Y,X) [Km]** (10.0,10.0)    **Res(Y,X) [uRad]** (280.0,280.0)

(41.406N,53.168W)

(41.406N,103.371E)



(6.894S,53.168W)

(6.894S,103.371E)

GCP Distribution overview for 3RSND06MAR20170630L1BSA1

**Image Width:** 384    **Image Height:** 320    **No Of GCPs:** 7

**GCP Coverage(%)** 42.19    **(N-S)** 93.10    **(E-W)**

## Location Error(E)

**Legend**    — 0Km < E <= 50Km    — 50Km < E <= 100Km    — E >100Km

## Location Error (Km)

	Mean	Direction	Stddev	RMS
Along	8.147	N	5.534	9.849
Across	-15.098	W	4.892	15.871

## Scale (Km)

	Pixel Size	Stddev	%variation
Average	10.516	0.216	5.156
Along	10.602	0.269	6.023
Across	10.610	0.274	6.105

## Internal Distortion (in Pixels)

	PeakToPeak	Mean	Stddev	RMS
Along	1.744	0.587	0.57	0.816
Across	0.982	-0.736	0.32	0.804

## Attitude Residuals (Deg)

Pitch	Roll	Yaw
-0.02247	-0.01431	0.17560

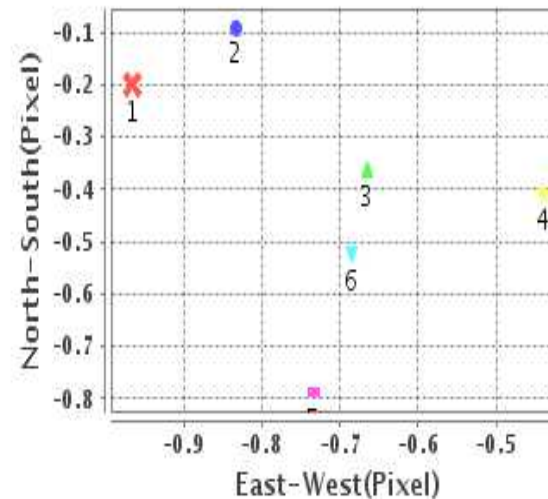
## Reference Used

Sensor	Resolution	Projection
ETM	500.00	GGP

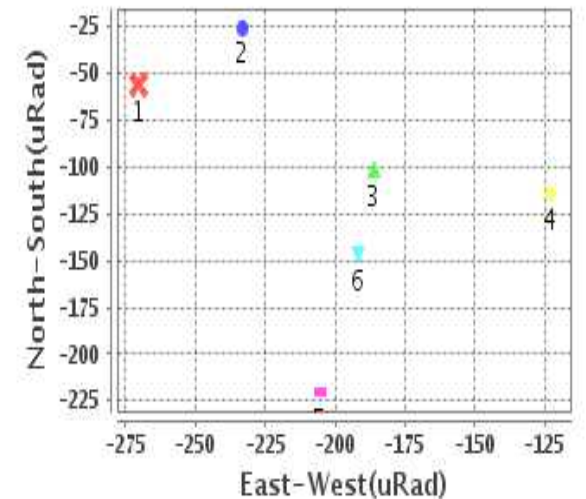
## Radial Error (Km)

Mean	18.104
Min	10.091
Max	24.884
CE90	21.831

## Location Error For GCPs(Pixel)



## Location Error For GCPs(uRad)



## Detailed Product Information

### Ancillary Info

<b>Satellite</b>	INSAT-3DR	<b>Generation Date</b>	06-03-17
<b>Sensor</b>	SND	<b>DQE Date</b>	07-03-2017
<b>PassType</b>	NONE	<b>Aquisition Date</b>	06-03-17
<b>Imaging Mode</b>	FULL_FRAME	<b>Aquisition Time(GMT)</b>	06:30
<b>Sat Altitude(m)</b>	3.6E7	<b>Nominal Altitude(Km)</b>	3.6E7
<b>Station</b>	BES	<b>Predicted Altitude(Km)</b>	-1000.0
<b>Sat Location(deg)</b>	0.0 E	<b>Nominal Center Lat(deg)</b>	0.0
<b>Format</b>	hdf5-1.8.8	<b>Nominal Center Lon(deg)</b>	74.0
<b>LvlOfProcessing</b>	STANDARD	<b>Predicted Center Lat(deg)</b>	0.0
<b>DP JobId</b>	3RSND_06MAR2	<b>Predicted Center Lon(deg)</b>	0.0
<b>ProductCode</b>	NONE		
<b>Field View(deg)</b>	6.136		

### Projection Parameters

<b>Projection</b>	None
<b>Ellipsoid</b>	WGS_84
<b>Datum</b>	WGS_84
<b>Zone</b>	NotAvail
<b>Semi_Major_Axis(Km)</b>	6378.14
<b>Semi_Minor_Axis(Km)</b>	6356.75
<b>Standard_Parallel1(deg)</b>	-999.99
<b>Standard_Parallel2(deg)</b>	-999.99
<b>Projection_Origin_Lon(deg)</b>	-999.99
<b>Projection_Origin_Lat(deg)</b>	-999.99
<b>Projection_False_Easting(Km)</b>	-999.99
<b>Projection_False_Northing(Km)</b>	-999.99

### Scene Center Desc

<b>Centre Lat(deg)</b>	24.15
<b>Center Lon(deg)</b>	78.269
<b>Centre Roll(deg)</b>	-999.0
<b>Centre Pitch(deg)</b>	-999.0
<b>Center Yaw(deg)</b>	-999.0
<b>SunElevation(deg)</b>	-999.99
<b>SunAzimuth(deg)</b>	-999.99
<b>SatElevation(deg)</b>	-999.99
<b>SatAzimuth(deg)</b>	-999.99

### Scene Corner Desc

<b>NW_Lat(deg)</b>	41.406
<b>NW_Lon(deg)</b>	53.168
<b>SW_Lat(deg)</b>	6.894
<b>SW_Lon(deg)</b>	53.168
<b>NE_Lat(deg)</b>	41.406
<b>NE_Lon(deg)</b>	103.371
<b>SE_Lat(deg)</b>	6.894
<b>SE_Lon(deg)</b>	103.371

### Band Wise Details

	Res_AL(Km)	Res_AX(Km)	Image Height	Image Width
<b>LWIR1</b>	10.0	10.0	320	384
<b>LWIR2</b>	10.0	10.0	320	384
<b>LWIR3</b>	10.0	10.0	320	384
<b>LWIR4</b>	10.0	10.0	320	384
<b>LWIR5</b>	10.0	10.0	320	384
<b>LWIR6</b>	10.0	10.0	320	384

## GDQE Computation Base

<b>Projection</b>	MER	<b>Wildpoint Rejection Threshold</b>	2.60	<b>SemiMajorAxis(m)</b>	6378137.00	<b>Mode Of Computation</b>	grid
<b>Ellipsoid</b>	WGS_84		-sigma	<b>SemiMinorAxis(m)</b>	6356752.31	<b>Used Reference Type</b>	REFINSREF
<b>Datum</b>	WGS_84	<b>Unit</b>	pixels	<b>Standardparallel1(deg)</b>	17.0		
<b>Zone</b>	Not Applicable			<b>Standardparallel2(deg)</b>	17.0		

\* -999.99 : Not Applicable/Not Available

## References

**JobId : 3RSND06MAR20170630L1BSA1**

(-999.99 - Not Available/Not Computed)

Ref.No	Source	File Name	Resolution ( m )	Projection
1	ETM	world_Band1.img	500.0	GGP

## Location Accuracy

### GCP Distribution Statistics

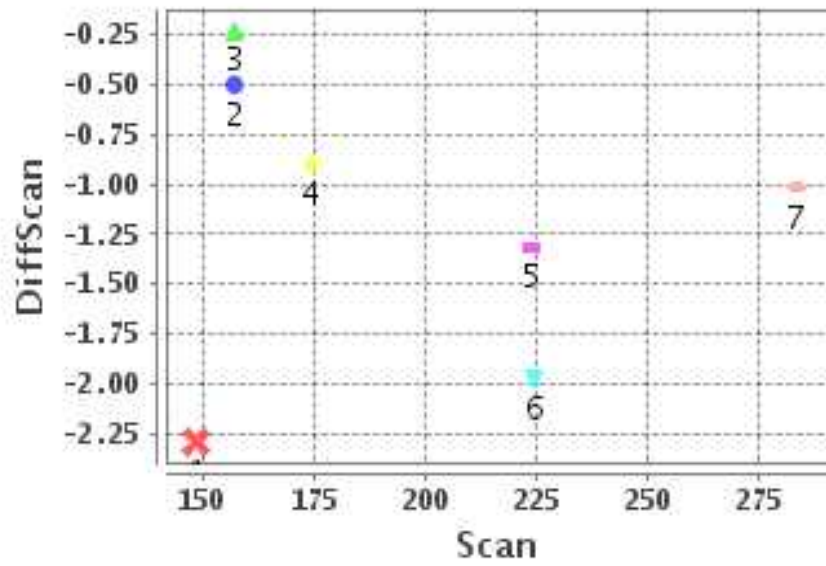
Image Width (pixels) : 384      Image Height (pixels) : 320      No of GCPs : 7

	Mean	StdDev	Min	Max	Coverage(in %)
<b>GCP Scan</b>	195.6	46.3	148.5	283.50	42.19 (N-S)
<b>GCP Pix</b>	159.1	118.5	14.0	371.50	93.10 (E-W)

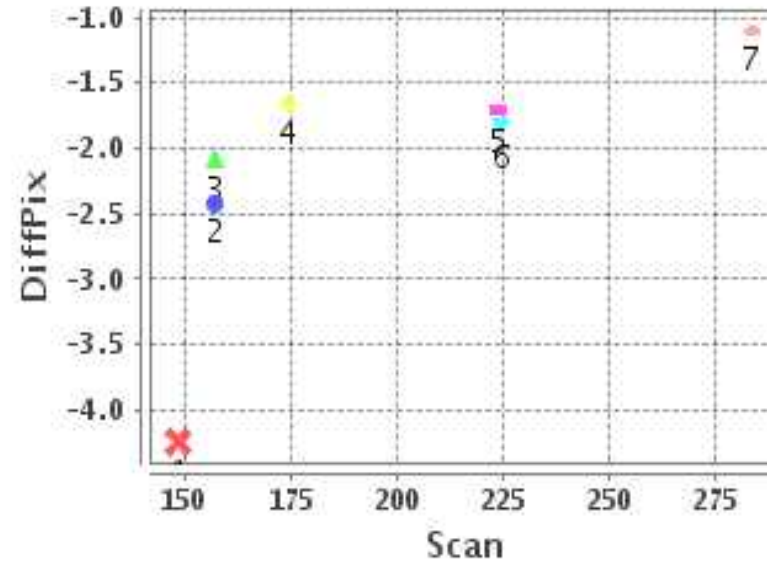
### Identified Control Point details : ( Differences are Reference - Product )

No	Scan	Pix	DiffScan (line)	DiffPix (pixel)	DifLat (Km)	Dir	DifLon (Km)	Dir	Status
1	148.5	14.0	-2.3	-4.24	23.319	N	48.886	W	Rejected
2	157.0	22.2	-0.5	-2.42	6.471	N	24.028	W	Accepted
3	157.2	112.5	-0.2	-2.08	0.263	S	16.822	W	Accepted
4	174.2	131.2	-0.9	-1.66	7.369	N	15.454	W	Accepted
5	283.5	227.2	-1.0	-1.10	4.978	N	8.777	W	Accepted
6	224.5	235.2	-2.0	-1.84	15.892	N	14.968	W	Accepted
7	224.0	371.5	-1.3	-1.71	14.435	N	10.540	W	Accepted

### Error(Pixels) Vs. GCPScan



### Error(Pixels) Vs. GCPScan



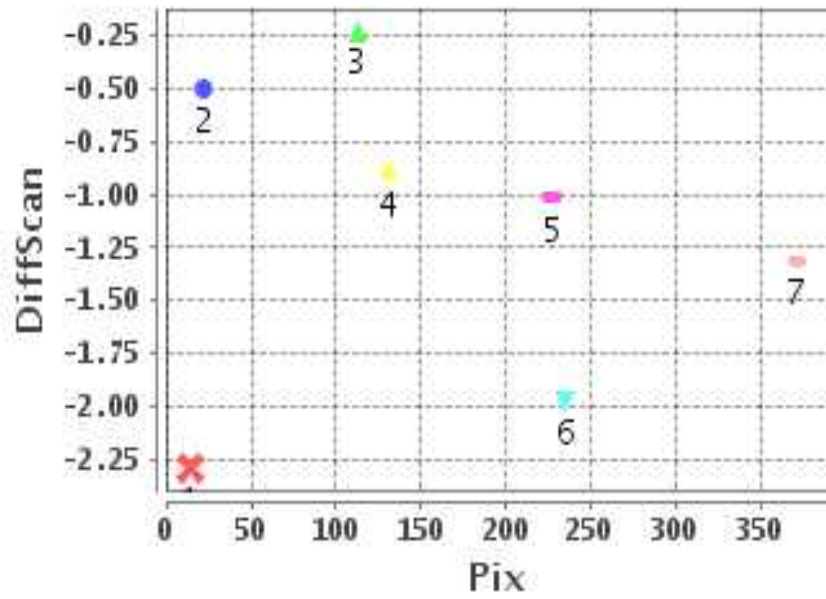
#### Number Of Points

North	5
South	1
East	0
West	6

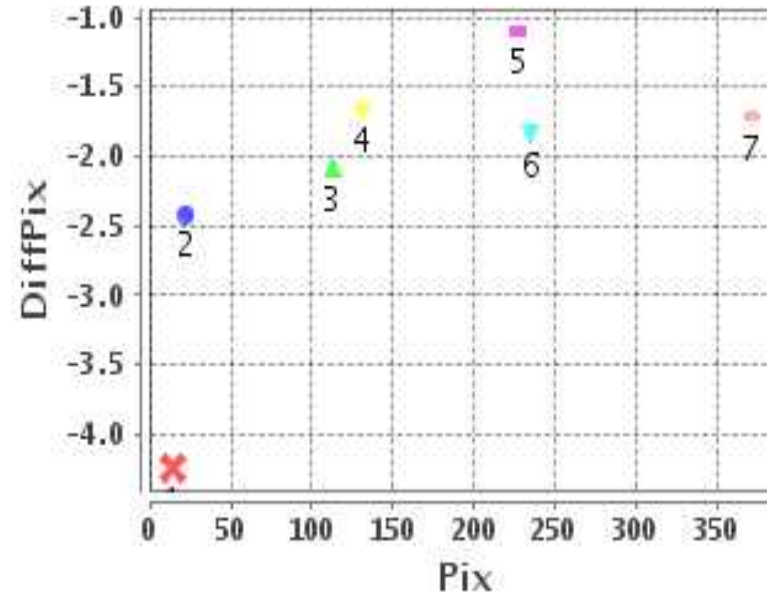
#### Radial Error ( Km )

Mean	18.104
Min	10.091
Max	24.884
CE90	21.831

### Error(Pixels) Vs. GCPPix



### Error(Pixels) Vs. GCPPix



#### Location Accuracy

	Mean	StdDev	RMS	Dir	* MinRMS	* MaxRMS
Along( Km )	8.147	5.534	9.849	N	8.117	10.788
Across ( Km )	-15.098	4.892	15.871	W	13.667	16.937

## Block-Wise Geo location Error Statistics

### Location Accuracy,Scale,ID

<b>Scan Range-0-105; Pix Range-0-127</b>		
Number of GCPs	-999	
<b>Location Error(Km)</b>		
Along(Mean,Dir)	-999.99	NotAvail
Across(Mean,Dir)	-999.99	NotAvail
<b>Scale(Km)</b>		
Average Scale (Mean,%Variation)	-999.99	-999.9
<b>Internal Distortion(Pixel)</b>		
Along(Mean,Stddev)	-999.99	-999.99
Across(Mean,Stddev)	-999.99	-999.99

<b>Scan Range-0-105; Pix Range-127-255</b>		
Number of GCPs	-999	
<b>Location Error(Km)</b>		
Along(Mean,Dir)	-999.99	NotAvail
Across(Mean,Dir)	-999.99	NotAvail
<b>Scale(Km)</b>		
Average Scale (Mean,%Variation)	-999.99	-999.9
<b>Internal Distortion(Pixel)</b>		
Along(Mean,Stddev)	-999.99	-999.99
Across(Mean,Stddev)	-999.99	-999.99

<b>Scan Range-0-105; Pix Range-255-384</b>		
Number of GCPs	-999	
<b>Location Error(Km)</b>		
Along(Mean,Dir)	-999.99	NotAvail
Across(Mean,Dir)	-999.99	NotAvail
<b>Scale(Km)</b>		
Average Scale (Mean,%Variation)	-999.99	-999.9
<b>Internal Distortion(Pixel)</b>		
Along(Mean,Stddev)	-999.99	-999.99
Across(Mean,Stddev)	-999.99	-999.99

<b>Scan Range-105-212; Pix Range-0-127</b>		
Number of GCPs	2	
<b>Location Error(Km)</b>		
Along(Mean,Dir)	3.105	N
Across(Mean,Dir)	-20.43	W
<b>Scale(Km)</b>		
Average Scale (Mean,%Variation)	10.80	7.95
<b>Internal Distortion(Pixel)</b>		
Along(Mean,Stddev)	-0.27	0.00
Across(Mean,Stddev)	-0.33	0.00

<b>Scan Range-105-212; Pix Range-127-255</b>		
Number of GCPs	1	
<b>Location Error(Km)</b>		
Along(Mean,Dir)	7.36	N
Across(Mean,Dir)	-15.45	W
<b>Scale(Km)</b>		
Average Scale (Mean,%Variation)	-999.99	-999.9
<b>Internal Distortion(Pixel)</b>		
Along(Mean,Stddev)	-999.99	-999.99
Across(Mean,Stddev)	-999.99	-999.99

<b>Scan Range-105-212; Pix Range-255-384</b>		
Number of GCPs	-999	
<b>Location Error(Km)</b>		
Along(Mean,Dir)	-999.99	NotAvail
Across(Mean,Dir)	-999.99	NotAvail
<b>Scale(Km)</b>		
Average Scale (Mean,%Variation)	-999.99	-999.9
<b>Internal Distortion(Pixel)</b>		
Along(Mean,Stddev)	-999.99	-999.99
Across(Mean,Stddev)	-999.99	-999.99

<b>Scan Range-212-320; Pix Range-0-127</b>		
Number of GCPs	-999	
<b>Location Error(Km)</b>		
Along(Mean,Dir)	-999.99	NotAvail
Across(Mean,Dir)	-999.99	NotAvail
<b>Scale(Km)</b>		
Average Scale (Mean,%Variation)	-999.99	-999.9
<b>Internal Distortion(Pixel)</b>		
Along(Mean,Stddev)	-999.99	-999.99
Across(Mean,Stddev)	-999.99	-999.99

<b>Scan Range-212-320; Pix Range-105-255</b>		
Number of GCPs	2	
<b>Location Error(Km)</b>		
Along(Mean,Dir)	10.435	N
Across(Mean,Dir)	-11.87	W
<b>Scale(Km)</b>		
Average Scale (Mean,%Variation)	10.42	4.21
<b>Internal Distortion(Pixel)</b>		
Along(Mean,Stddev)	-0.96	0.00
Across(Mean,Stddev)	0.74	0.00

<b>Scan Range-212-320; Pix Range-255-384</b>		
Number of GCPs	1	
<b>Location Error(Km)</b>		
Along(Mean,Dir)	14.44	N
Across(Mean,Dir)	-10.54	W
<b>Scale(Km)</b>		
Average Scale (Mean,%Variation)	-999.99	-999.9
<b>Internal Distortion(Pixel)</b>		
Along(Mean,Stddev)	-999.99	-999.99
Across(Mean,Stddev)	-999.99	-999.99

\*-999 : no gcp available

\* -999.99 : values are not computed