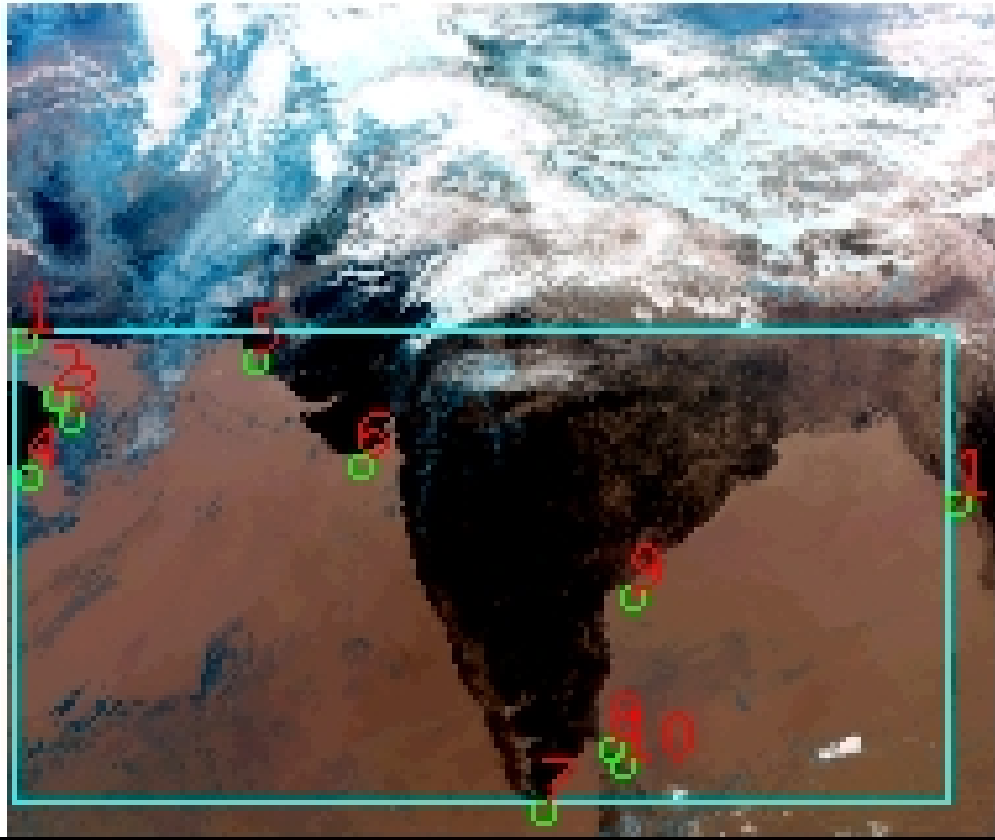


DQE Report: Location Accuracy of INSAT-3DR-SND STANDARD Product 3RSND_13FEB2019_0900

Satellite	INSAT-3DR	No Of Bands	19	Product Type	STANDARD
Sensor	SND	LvlOfProcess	L1B	Selected Band	2-LWIR3
DOP/Time	13-02-19/09:00	Station ID	BES	Field View(deg)	6.136
Res(Y,X) [Km]	(10.0,10.0)	Res(Y,X) [uRad]	(280.0,280.0)		

(41.198N,52.292W)

(41.198N,102.286E)



(6.738S,52.292W)

(6.738S,102.286E)

GCP Distribution overview for 3RSND13FEB20190900L1BSA1

Image Width: 384 **Image Height:** 320 **No Of GCPs:** 11

GCP Coverage(%) 56.09 **(N-S)** 92.97 **(E-W)**

Location Error(E)

Legend — 0Km < E <= 50Km — 50Km < E <= 100Km — E >100Km

Location Error (In IR Pixels)

	Mean	Direction	Stddev	RMS
Along	2.382	N	0.462	2.426
Across	-0.243	W	0.584	0.633

Scale (Km)

	Pixel Size	Stddev	%variation
Average	10.595	0.702	5.947
Along	10.686	0.702	6.861
Across	10.762	0.681	7.621

Internal Distortion (in IR Pixels)

	PeakToPeak	Mean	Stddev	RMS
Along	1.504	0.113	0.51	0.523
Across	2.193	-0.013	0.65	0.648

Attitude Residuals (Deg)

Pitch	Roll	Yaw
-0.00165	-0.03704	-0.06092

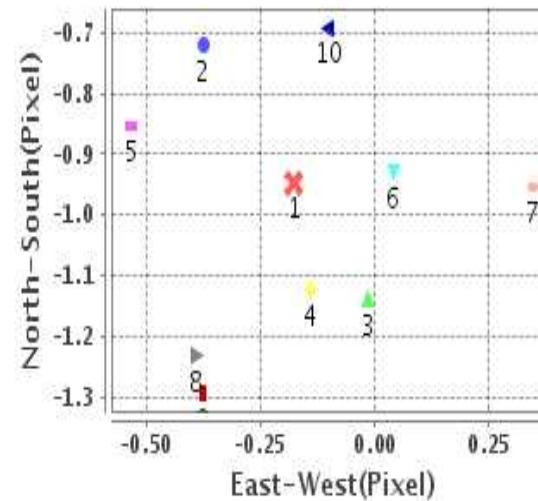
Reference Used

Sensor	Resolution	Projection
ETM	500.00	GGP

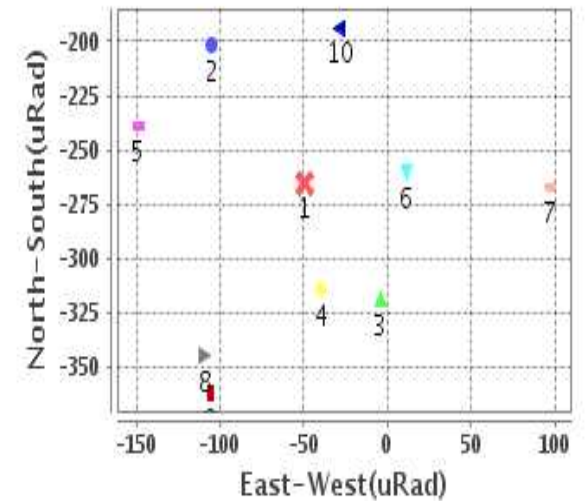
Radial Error (in IR Pixels)

Mean	2.464
Min	1.762
Max	3.333
CE90	2.974

Location Error For GCPs(Pixel)



Location Error For GCPs(uRad)



Detailed Product Information

Ancillary Info

Satellite	INSAT-3DR	Generation Date	13-02-19
Sensor	SND	DQE Date	14-02-2019
PassType	NONE	Aquisition Date	13-02-19
Imaging Mode	FULL_FRAME	Aquisition Time(GMT)	09:00
Sat Altitude(m)	3.6E7	Nominal Altitude(Km)	3.6E7
Station	BES	Predicted Altitude(Km)	-999.99
Sat Location(deg)	-999.99 E	Nominal Center Lat(deg)	0.0
Format	hdf5-1.8.8	Nominal Center Lon(deg)	74.0
LvlOfProcessing	STANDARD	Predicted Center Lat(deg)	-999.99
DP JobId	3RSND_13FEB20	Predicted Center Lon(deg)	-999.99
ProductCode	NONE		
Field View(deg)	6.136		

Projection Parameters

Projection	None
Ellipsoid	WGS_84
Datum	WGS_84
Zone	NotAvail
Semi_Major_Axis(Km)	6378.14
Semi_Minor_Axis(Km)	6356.75
Standard_Parallel1(deg)	-999.99
Standard_Parallel2(deg)	-999.99
Projection_Origin_Lon(deg)	-999.99
Projection_Origin_Lat(deg)	-999.99
Projection_False_Easting(Km)	-999.99
Projection_False_Northing(Km)	-999.99

Scene Center Desc

Centre Lat(deg)	23.968
Center Lon(deg)	77.289
Centre Roll(deg)	-999.0
Centre Pitch(deg)	-999.0
Center Yaw(deg)	-999.0
SunElevation(deg)	-999.99
SunAzimuth(deg)	-999.99
SatElevation(deg)	-999.99
SatAzimuth(deg)	-999.99

Scene Corner Desc

NW_Lat(deg)	41.198
NW_Lon(deg)	52.292
SW_Lat(deg)	6.738
SW_Lon(deg)	52.292
NE_Lat(deg)	41.198
NE_Lon(deg)	102.286
SE_Lat(deg)	6.738
SE_Lon(deg)	102.286

Band Wise Details

	Res_AL(Km)	Res_AX(Km)	Image Height	Image Width
LWIR1	10.0	10.0	320	384
LWIR2	10.0	10.0	320	384
LWIR3	10.0	10.0	320	384
LWIR4	10.0	10.0	320	384
LWIR5	10.0	10.0	320	384
LWIR6	10.0	10.0	320	384

GDQE Computation Base

Projection	MER	Wildpoint Rejection Threshold	2.60	SemiMajorAxis(m)	6378137.00	Mode Of Computation	grid
Ellipsoid	WGS_84		-sigma	SemiMinorAxis(m)	6356752.31	Used Reference Type	REFINSREF
Datum	WGS_84	Unit	pixels	Standardparallel1(deg)	17.0		
Zone	Not Applicable			Standardparallel2(deg)	17.0		

* -999.99 : Not Applicable/Not Available

References

JobId : 3RSND13FEB20190900L1BSA1

(-999.99 - Not Available/Not Computed)

Ref.No	Source	File Name	Resolution (m)	Projection
1	ETM	world_Band1.img	500.0	GGP

Location Accuracy

GCP Distribution Statistics

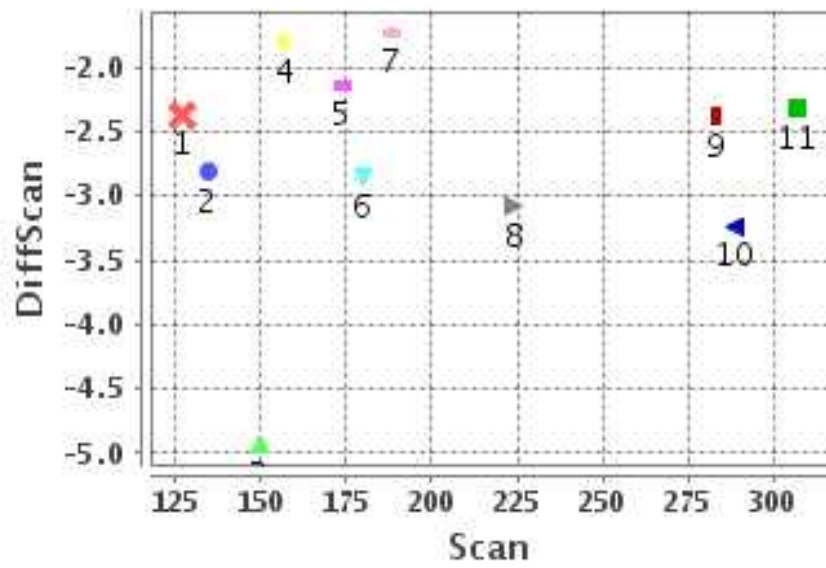
Image Width (pixels) : 384 Image Height (pixels) : 320 No of GCPs : 11

	Mean	StdDev	Min	Max	Coverage(in %)
GCP Scan	201.2	61.7	127.0	306.50	56.09 (N-S)
GCP Pix	144.0	115.3	8.5	365.50	92.97 (E-W)

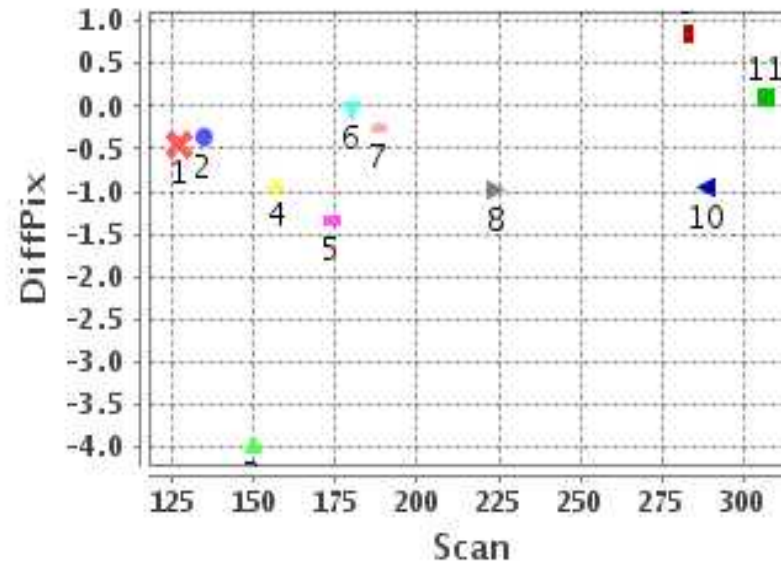
Identified Control Point details : (Differences are Reference - Product)

No	Scan	Pix	DiffScan (line)	DiffPix (pixel)	DifLat (Km)	Dir	DifLon (Km)	Dir	Status
1	127.0	8.5	-2.4	-0.44	29.169	N	5.814	W	Accepted
2	149.8	20.5	-4.9	-3.96	50.987	N	45.470	W	Rejected
3	157.0	27.8	-1.8	-0.94	21.071	N	5.171	W	Accepted
4	179.8	11.0	-2.8	-0.04	23.095	N	4.558	W	Accepted
5	134.8	96.0	-2.8	-0.35	25.006	N	5.180	W	Accepted
6	174.0	137.5	-2.1	-1.33	24.093	N	8.843	W	Accepted
7	306.5	207.2	-2.3	0.10	17.934	N	3.355	E	Accepted
8	283.2	232.0	-2.4	0.86	21.725	N	8.482	E	Accepted
9	224.0	241.0	-3.1	-0.98	32.150	N	8.800	W	Accepted
10	288.5	237.5	-3.2	-0.94	27.463	N	3.950	W	Accepted
11	188.2	365.5	-1.7	-0.25	16.507	N	6.161	E	Accepted

Error(Pixels) Vs. GCPScan



Error(Pixels) Vs. GCPScan



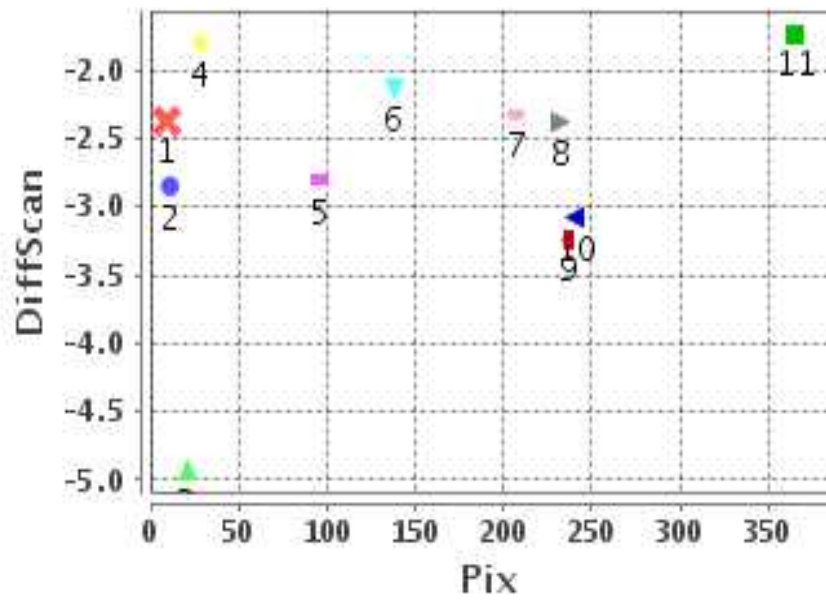
Number Of Points

North	10
South	0
East	3
West	7

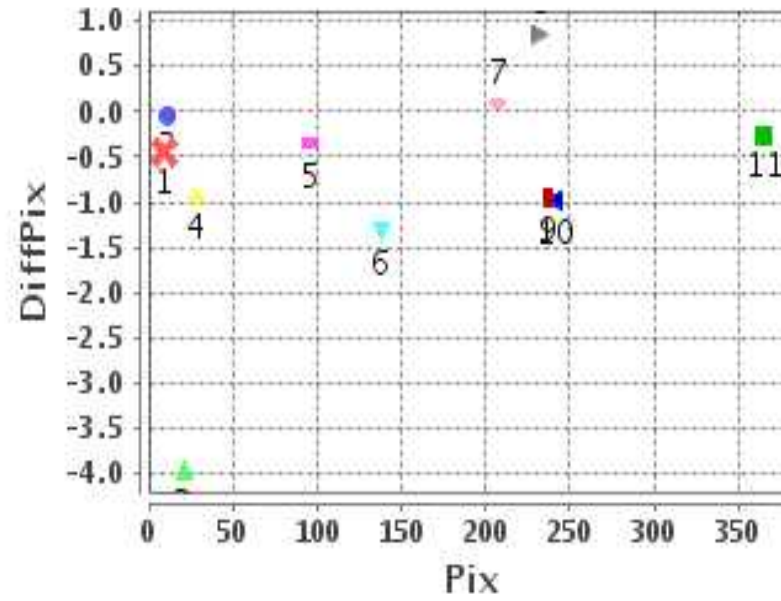
Radial Error (Km)

Mean	2.464
Min	1.762
Max	3.333
CE90	2.974

Error(Pixels) Vs. GCPPix



Error(Pixels) Vs. GCPPix



Location Accuracy

	Mean	StdDev	RMS	Dir	* MinRMS	* MaxRMS
Along(Km)	2.382	0.462	2.426	N	2.322	2.498
Across (Km)	-0.243	0.584	0.633	W	0.598	0.658

Block-Wise Geo location Error Statistics

Location Accuracy,Scale,ID

Scan Range-0-105; Pix Range-0-127		
Number of GCPs	-999	
Location Error(Km)		
Along(Mean,Dir)	-999.99	NotAvail
Across(Mean,Dir)	-999.99	NotAvail
Scale(Km)		
Average Scale (Mean,%Variation)	-999.99	-999.9
Internal Distortion(Pixel)		
Along(Mean,Stddev)	-999.99	-999.99
Across(Mean,Stddev)	-999.99	-999.99

Scan Range-0-105; Pix Range-127-255		
Number of GCPs	-999	
Location Error(Km)		
Along(Mean,Dir)	-999.99	NotAvail
Across(Mean,Dir)	-999.99	NotAvail
Scale(Km)		
Average Scale (Mean,%Variation)	-999.99	-999.9
Internal Distortion(Pixel)		
Along(Mean,Stddev)	-999.99	-999.99
Across(Mean,Stddev)	-999.99	-999.99

Scan Range-0-105; Pix Range-255-384		
Number of GCPs	-999	
Location Error(Km)		
Along(Mean,Dir)	-999.99	NotAvail
Across(Mean,Dir)	-999.99	NotAvail
Scale(Km)		
Average Scale (Mean,%Variation)	-999.99	-999.9
Internal Distortion(Pixel)		
Along(Mean,Stddev)	-999.99	-999.99
Across(Mean,Stddev)	-999.99	-999.99

Scan Range-105-212; Pix Range-0-127		
Number of GCPs	4	
Location Error(Km)		
Along(Mean,Dir)	24.585	N
Across(Mean,Dir)	-5.18	W
Scale(Km)		
Average Scale (Mean,%Variation)	11.31	13.05
Internal Distortion(Pixel)		
Along(Mean,Stddev)	0.12	0.48
Across(Mean,Stddev)	0.00	0.37

Scan Range-105-212; Pix Range-127-255		
Number of GCPs	1	
Location Error(Km)		
Along(Mean,Dir)	24.09	N
Across(Mean,Dir)	-8.84	W
Scale(Km)		
Average Scale (Mean,%Variation)	-999.99	-999.9
Internal Distortion(Pixel)		
Along(Mean,Stddev)	-999.99	-999.99
Across(Mean,Stddev)	-999.99	-999.99

Scan Range-105-212; Pix Range-255-384		
Number of GCPs	1	
Location Error(Km)		
Along(Mean,Dir)	16.51	N
Across(Mean,Dir)	6.16	E
Scale(Km)		
Average Scale (Mean,%Variation)	-999.99	-999.9
Internal Distortion(Pixel)		
Along(Mean,Stddev)	-999.99	-999.99
Across(Mean,Stddev)	-999.99	-999.99

Scan Range-212-320; Pix Range-0-127		
Number of GCPs	-999	
Location Error(Km)		
Along(Mean,Dir)	-999.99	NotAvail
Across(Mean,Dir)	-999.99	NotAvail
Scale(Km)		
Average Scale (Mean,%Variation)	-999.99	-999.9
Internal Distortion(Pixel)		
Along(Mean,Stddev)	-999.99	-999.99
Across(Mean,Stddev)	-999.99	-999.99

Scan Range-212-320; Pix Range-105-255		
Number of GCPs	4	
Location Error(Km)		
Along(Mean,Dir)	24.821	N
Across(Mean,Dir)	-0.23	W
Scale(Km)		
Average Scale (Mean,%Variation)	9.67	3.30
Internal Distortion(Pixel)		
Along(Mean,Stddev)	-0.43	0.42
Across(Mean,Stddev)	0.45	0.86

Scan Range-212-320; Pix Range-255-384		
Number of GCPs	-999	
Location Error(Km)		
Along(Mean,Dir)	-999.99	NotAvail
Across(Mean,Dir)	-999.99	NotAvail
Scale(Km)		
Average Scale (Mean,%Variation)	-999.99	-999.9
Internal Distortion(Pixel)		
Along(Mean,Stddev)	-999.99	-999.99
Across(Mean,Stddev)	-999.99	-999.99

*-999 : no gcp available

* -999.99 : values are not computed