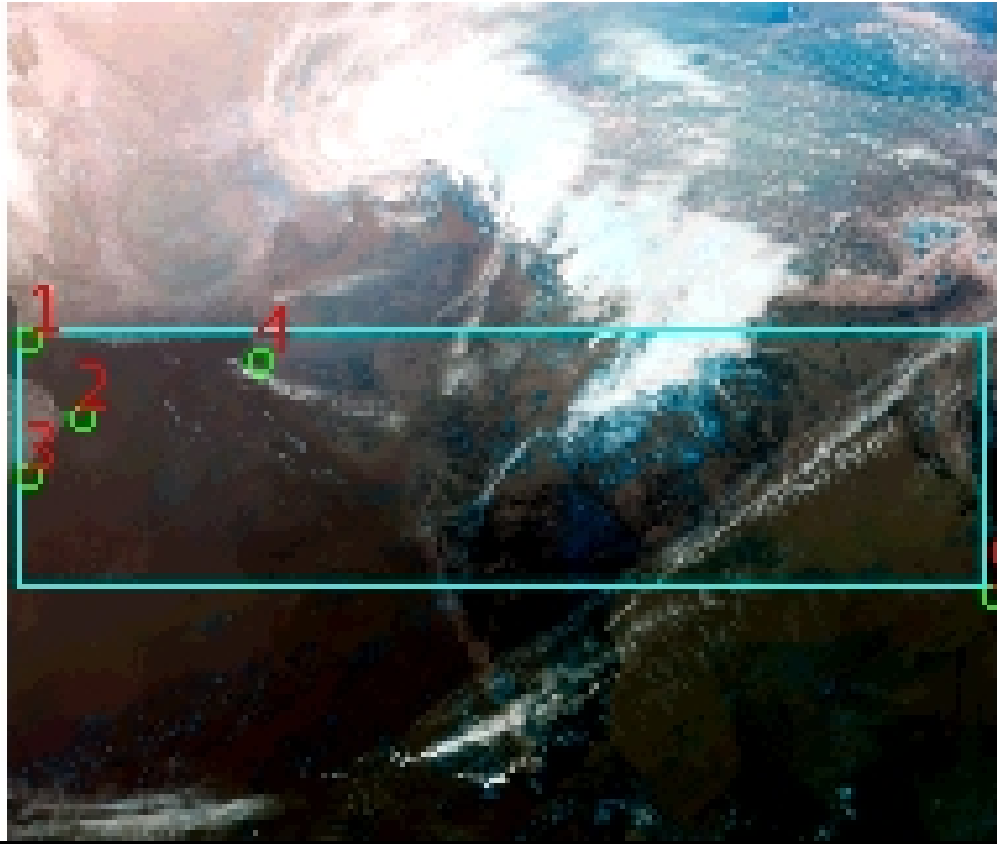


DQE Report: Location Accuracy of INSAT-3DR-SND STANDARD Product 3RSND_12FEB2018_0300

Satellite INSAT-3DR **No Of Bands** 19 **Product Type** STANDARD
Sensor SND **LvlOfProcess** L1B **Selected Band** 2-LWIR3
DOP/Time 12-02-18/03:00 **Station ID** BES **Field View(deg)** 6.136
Res(Y,X) [Km] (10.0,10.0) **Res(Y,X) [uRad]** (280.0,280.0)

(41.288N,52.055W)

(41.288N,102.072E)



(6.846S,52.055W)

(6.846S,102.072E)

GCP Distribution overview for 3RSND12FEB20180300L1BSA1

Image Width: 384 **Image Height:** 320 **No Of GCPs:** 5

GCP Coverage(%) 30.78 **(N-S)** 95.90 **(E-W)**

Location Error(E)

Legend — 0Km < E <= 50Km — 50Km < E <= 100Km — E >100Km

Location Error (In IR Pixels)

| | Mean | Direction | Stddev | RMS |
|--------|--------|-----------|--------|-------|
| Along | -0.227 | S | 0.574 | 0.617 |
| Across | -1.254 | W | 0.406 | 1.318 |

Scale (Km)

| | Pixel Size | Stddev | %variation |
|---------|------------|--------|------------|
| Average | 10.953 | 0.813 | 9.532 |
| Along | 11.931 | 0.004 | 19.306 |
| Across | 11.148 | 0.028 | 11.483 |

Internal Distortion (in IR Pixels)

| | PeakToPeak | Mean | Stddev | RMS |
|--------|------------|-------|--------|-------|
| Along | 1.748 | 0.397 | 0.71 | 0.811 |
| Across | 0.793 | 0.672 | 0.33 | 0.748 |

Attitude Residuals (Deg)

| Pitch | Roll | Yaw |
|----------|----------|---------|
| -0.01720 | -0.00134 | 0.16922 |

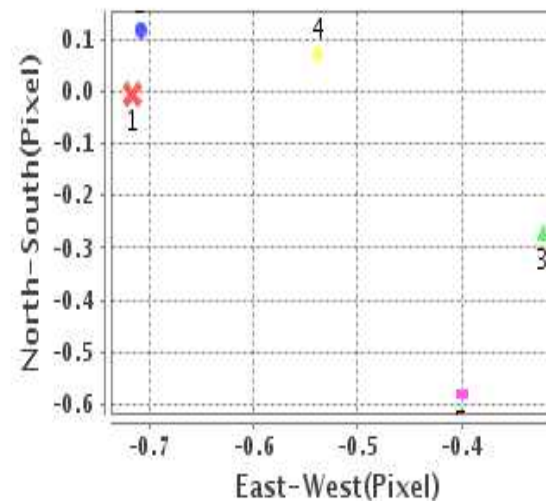
Reference Used

| Sensor | Resolution | Projection |
|--------|------------|------------|
| ETM | 500.00 | GGP |

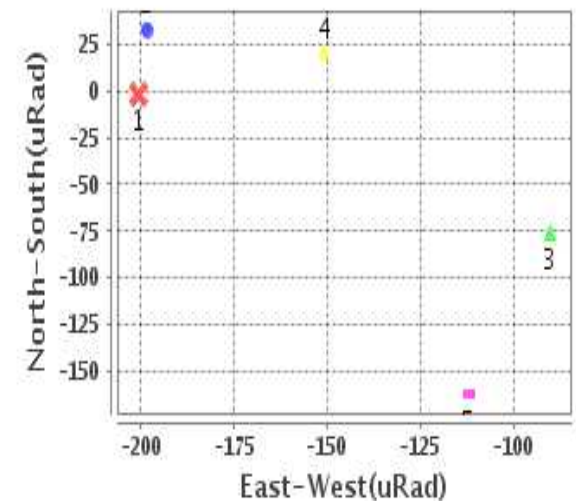
Radial Error (in IR Pixels)

| | |
|-------------|-------|
| Mean | 1.397 |
| Min | .887 |
| Max | 2.052 |
| CE90 | 1.557 |

Location Error For GCPs(Pixel)



Location Error For GCPs(uRad)



Detailed Product Information

Ancillary Info

| | | | |
|--------------------------|---------------|----------------------------------|------------|
| Satellite | INSAT-3DR | Generation Date | 12-02-18 |
| Sensor | SND | DQE Date | 16-02-2018 |
| PassType | NONE | Aquisition Date | 12-02-18 |
| Imaging Mode | FULL_FRAME | Aquisition Time(GMT) | 03:00 |
| Sat Altitude(m) | 3.6E7 | Nominal Altitude(Km) | 3.6E7 |
| Station | BES | Predicted Altitude(Km) | -999.99 |
| Sat Location(deg) | -999.99 E | Nominal Center Lat(deg) | 0.0 |
| Format | hdf5-1.8.8 | Nominal Center Lon(deg) | 74.0 |
| LvlOfProcessing | STANDARD | Predicted Center Lat(deg) | -999.99 |
| DP JobId | 3RSND_12FEB20 | Predicted Center Lon(deg) | -999.99 |
| ProductCode | NONE | | |
| Field View(deg) | 6.136 | | |

Projection Parameters

| | |
|--------------------------------------|----------|
| Projection | None |
| Ellipsoid | WGS_84 |
| Datum | WGS_84 |
| Zone | NotAvail |
| Semi_Major_Axis(Km) | 6378.14 |
| Semi_Minor_Axis(Km) | 6356.75 |
| Standard_Parallel1(deg) | -999.99 |
| Standard_Parallel2(deg) | -999.99 |
| Projection_Origin_Lon(deg) | -999.99 |
| Projection_Origin_Lat(deg) | -999.99 |
| Projection_False_Easting(Km) | -999.99 |
| Projection_False_Northing(Km) | -999.99 |

Scene Center Desc

| | |
|--------------------------|---------|
| Centre Lat(deg) | 24.067 |
| Center Lon(deg) | 77.064 |
| Centre Roll(deg) | -999.0 |
| Centre Pitch(deg) | -999.0 |
| Center Yaw(deg) | -999.0 |
| SunElevation(deg) | -999.99 |
| SunAzimuth(deg) | -999.99 |
| SatElevation(deg) | -999.99 |
| SatAzimuth(deg) | -999.99 |

Scene Corner Desc

| | |
|--------------------|---------|
| NW_Lat(deg) | 41.288 |
| NW_Lon(deg) | 52.055 |
| SW_Lat(deg) | 6.846 |
| SW_Lon(deg) | 52.055 |
| NE_Lat(deg) | 41.288 |
| NE_Lon(deg) | 102.072 |
| SE_Lat(deg) | 6.846 |
| SE_Lon(deg) | 102.072 |

Band Wise Details

| | Res_AL(Km) | Res_AX(Km) | Image Height | Image Width |
|--------------|------------|------------|--------------|-------------|
| LWIR1 | 10.0 | 10.0 | 320 | 384 |
| LWIR2 | 10.0 | 10.0 | 320 | 384 |
| LWIR3 | 10.0 | 10.0 | 320 | 384 |
| LWIR4 | 10.0 | 10.0 | 320 | 384 |
| LWIR5 | 10.0 | 10.0 | 320 | 384 |
| LWIR6 | 10.0 | 10.0 | 320 | 384 |

GDQE Computation Base

| | | | | | | | |
|-------------------|----------------|--------------------------------------|--------|-------------------------------|------------|----------------------------|-----------|
| Projection | MER | Wildpoint Rejection Threshold | 2.60 | SemiMajorAxis(m) | 6378137.00 | Mode Of Computation | grid |
| Ellipsoid | WGS_84 | | -sigma | SemiMinorAxis(m) | 6356752.31 | Used Reference Type | REFINSREF |
| Datum | WGS_84 | Unit | pixels | Standardparallel1(deg) | 17.0 | | |
| Zone | Not Applicable | | | Standardparallel2(deg) | 17.0 | | |

* -999.99 : Not Applicable/Not Available

References

JobId : 3RSND12FEB20180300L1BSA1

(-999.99 - Not Available/Not Computed)

| Ref.No | Source | File Name | Resolution (m) | Projection |
|--------|--------|-----------------|------------------|------------|
| 1 | ETM | world_Band1.img | 500.0 | GGP |

Location Accuracy

GCP Distribution Statistics

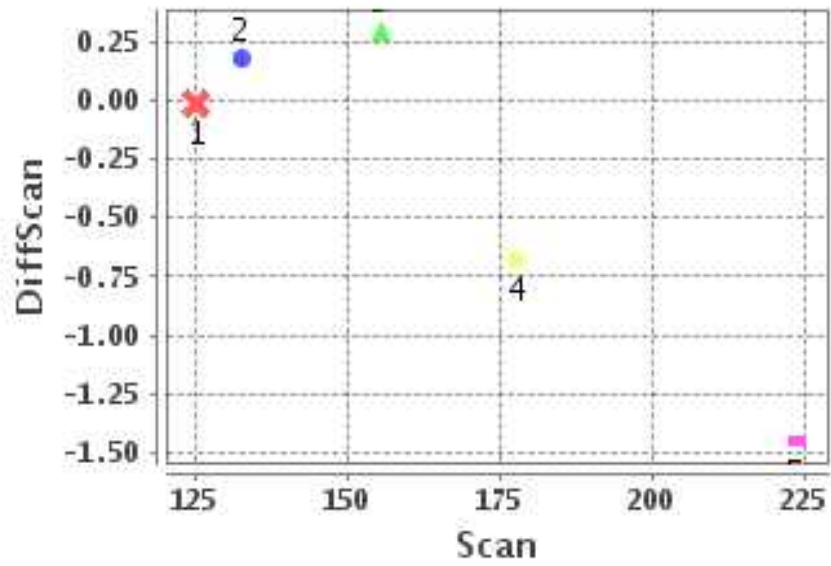
Image Width (pixels) : 384 Image Height (pixels) : 320 No of GCPs : 5

| | Mean | StdDev | Min | Max | Coverage(in %) |
|-----------------|-------|--------|-------|--------|----------------|
| GCP Scan | 163.0 | 35.6 | 125.2 | 223.75 | 30.78 (N-S) |
| GCP Pix | 106.2 | 140.3 | 11.0 | 379.25 | 95.90 (E-W) |

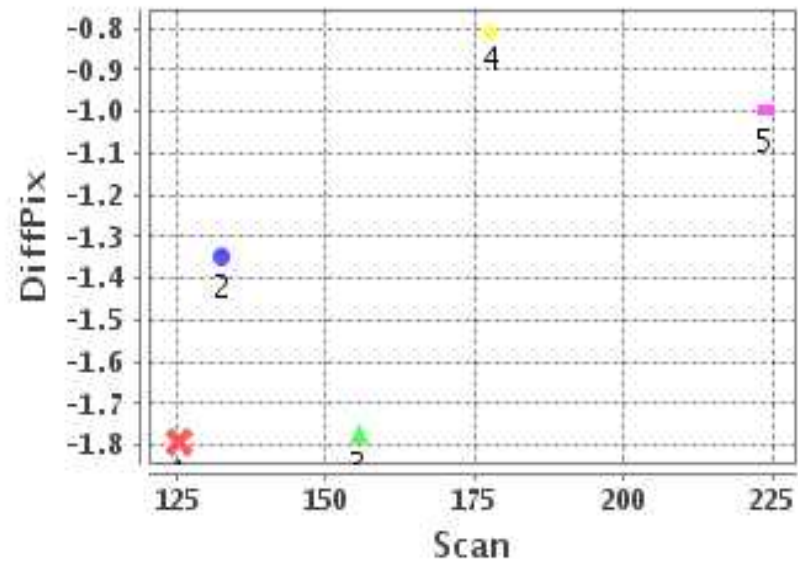
Identified Control Point details : (Differences are Reference - Product)

| No | Scan | Pix | DiffScan (line) | DiffPix (pixel) | DifLat (Km) | Dir | DifLon (Km) | Dir | Status |
|----|-------|-------|-----------------|-----------------|-------------|-----|-------------|-----|----------|
| 1 | 125.2 | 11.5 | -0.0 | -1.79 | 2.555 | S | 14.112 | W | Accepted |
| 2 | 155.5 | 30.0 | 0.3 | -1.77 | 8.432 | S | 18.703 | W | Accepted |
| 3 | 177.8 | 11.0 | -0.7 | -0.81 | 0.552 | S | 8.854 | W | Accepted |
| 4 | 132.5 | 99.0 | 0.2 | -1.35 | 7.404 | S | 13.698 | W | Accepted |
| 5 | 223.8 | 379.2 | -1.5 | -1.00 | 7.604 | N | 7.345 | W | Accepted |

Error(Pixels) Vs. GCPScan



Error(Pixels) Vs. GCPScan



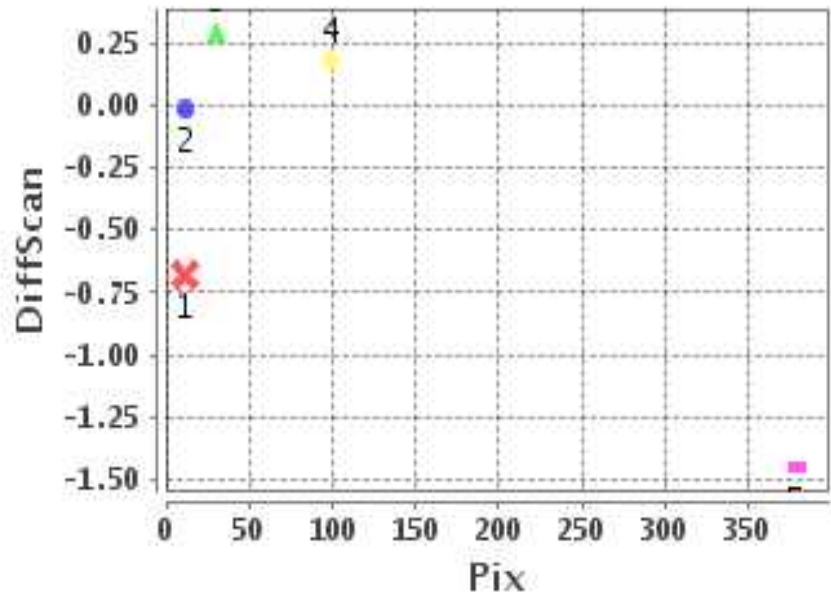
Number Of Points

| | |
|-------|---|
| North | 1 |
| South | 4 |
| East | 0 |
| West | 5 |

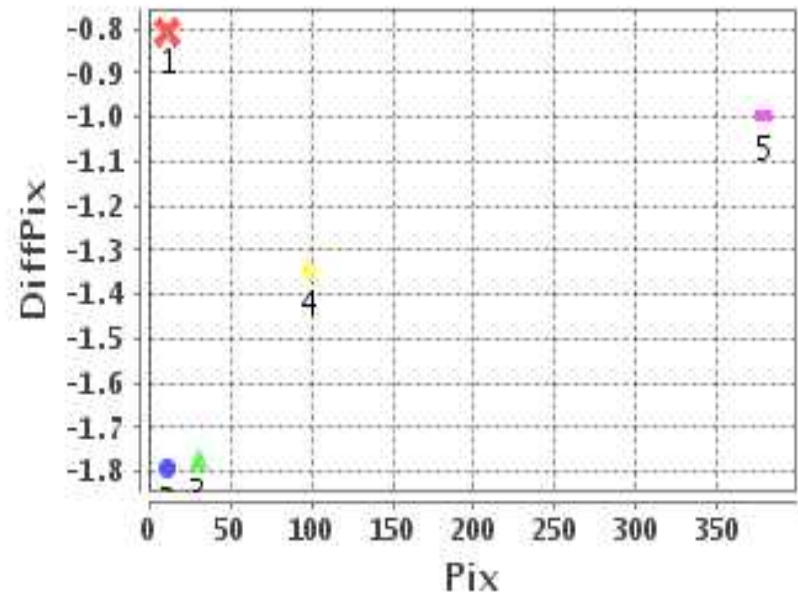
Radial Error (Km)

| | |
|------|-------|
| Mean | 1.397 |
| Min | .887 |
| Max | 2.052 |
| CE90 | 1.557 |

Error(Pixels) Vs. GCPPix



Error(Pixels) Vs. GCPPix



Location Accuracy

| | Mean | StdDev | RMS | Dir | * MinRMS | * MaxRMS |
|---------------|--------|--------|-------|-----|----------|----------|
| Along(Km) | -0.227 | 0.574 | 0.617 | S | 0.547 | 0.690 |
| Across (Km) | -1.254 | 0.406 | 1.318 | W | 1.139 | 1.427 |

Block-Wise Geo location Error Statistics

Location Accuracy,Scale,ID

| | | |
|--|---------|----------|
| Scan Range-0-105; Pix Range-0-127 | | |
| Number of GCPs | -999 | |
| Location Error(Km) | | |
| Along(Mean,Dir) | -999.99 | NotAvail |
| Across(Mean,Dir) | -999.99 | NotAvail |
| Scale(Km) | | |
| Average Scale (Mean,%Variation) | -999.99 | -999.9 |
| Internal Distortion(Pixel) | | |
| Along(Mean,Stddev) | -999.99 | -999.99 |
| Across(Mean,Stddev) | -999.99 | -999.99 |

| | | |
|--|---------|----------|
| Scan Range-0-105; Pix Range-127-255 | | |
| Number of GCPs | -999 | |
| Location Error(Km) | | |
| Along(Mean,Dir) | -999.99 | NotAvail |
| Across(Mean,Dir) | -999.99 | NotAvail |
| Scale(Km) | | |
| Average Scale (Mean,%Variation) | -999.99 | -999.9 |
| Internal Distortion(Pixel) | | |
| Along(Mean,Stddev) | -999.99 | -999.99 |
| Across(Mean,Stddev) | -999.99 | -999.99 |

| | | |
|--|---------|----------|
| Scan Range-0-105; Pix Range-255-384 | | |
| Number of GCPs | -999 | |
| Location Error(Km) | | |
| Along(Mean,Dir) | -999.99 | NotAvail |
| Across(Mean,Dir) | -999.99 | NotAvail |
| Scale(Km) | | |
| Average Scale (Mean,%Variation) | -999.99 | -999.9 |
| Internal Distortion(Pixel) | | |
| Along(Mean,Stddev) | -999.99 | -999.99 |
| Across(Mean,Stddev) | -999.99 | -999.99 |

| | | |
|--|--------|-------|
| Scan Range-105-212; Pix Range-0-127 | | |
| Number of GCPs | 4 | |
| Location Error(Km) | | |
| Along(Mean,Dir) | -4.74 | S |
| Across(Mean,Dir) | -13.84 | W |
| Scale(Km) | | |
| Average Scale (Mean,%Variation) | 11.24 | 12.39 |
| Internal Distortion(Pixel) | | |
| Along(Mean,Stddev) | 0.05 | 0.43 |
| Across(Mean,Stddev) | 0.83 | 0.21 |

| | | |
|--|---------|----------|
| Scan Range-105-212; Pix Range-127-255 | | |
| Number of GCPs | -999 | |
| Location Error(Km) | | |
| Along(Mean,Dir) | -999.99 | NotAvail |
| Across(Mean,Dir) | -999.99 | NotAvail |
| Scale(Km) | | |
| Average Scale (Mean,%Variation) | -999.99 | -999.9 |
| Internal Distortion(Pixel) | | |
| Along(Mean,Stddev) | -999.99 | -999.99 |
| Across(Mean,Stddev) | -999.99 | -999.99 |

| | | |
|--|---------|----------|
| Scan Range-105-212; Pix Range-255-384 | | |
| Number of GCPs | -999 | |
| Location Error(Km) | | |
| Along(Mean,Dir) | -999.99 | NotAvail |
| Across(Mean,Dir) | -999.99 | NotAvail |
| Scale(Km) | | |
| Average Scale (Mean,%Variation) | -999.99 | -999.9 |
| Internal Distortion(Pixel) | | |
| Along(Mean,Stddev) | -999.99 | -999.99 |
| Across(Mean,Stddev) | -999.99 | -999.99 |

| | | |
|--|---------|----------|
| Scan Range-212-320; Pix Range-0-127 | | |
| Number of GCPs | -999 | |
| Location Error(Km) | | |
| Along(Mean,Dir) | -999.99 | NotAvail |
| Across(Mean,Dir) | -999.99 | NotAvail |
| Scale(Km) | | |
| Average Scale (Mean,%Variation) | -999.99 | -999.9 |
| Internal Distortion(Pixel) | | |
| Along(Mean,Stddev) | -999.99 | -999.99 |
| Across(Mean,Stddev) | -999.99 | -999.99 |

| | | |
|--|---------|----------|
| Scan Range-212-320; Pix Range-105-255 | | |
| Number of GCPs | -999 | |
| Location Error(Km) | | |
| Along(Mean,Dir) | -999.99 | NotAvail |
| Across(Mean,Dir) | -999.99 | NotAvail |
| Scale(Km) | | |
| Average Scale (Mean,%Variation) | -999.99 | -999.9 |
| Internal Distortion(Pixel) | | |
| Along(Mean,Stddev) | -999.99 | -999.99 |
| Across(Mean,Stddev) | -999.99 | -999.99 |

| | | |
|--|---------|---------|
| Scan Range-212-320; Pix Range-255-384 | | |
| Number of GCPs | 1 | |
| Location Error(Km) | | |
| Along(Mean,Dir) | 7.61 | N |
| Across(Mean,Dir) | -7.35 | W |
| Scale(Km) | | |
| Average Scale (Mean,%Variation) | -999.99 | -999.9 |
| Internal Distortion(Pixel) | | |
| Along(Mean,Stddev) | -999.99 | -999.99 |
| Across(Mean,Stddev) | -999.99 | -999.99 |

*-999 : no gcp available

* -999.99 : values are not computed