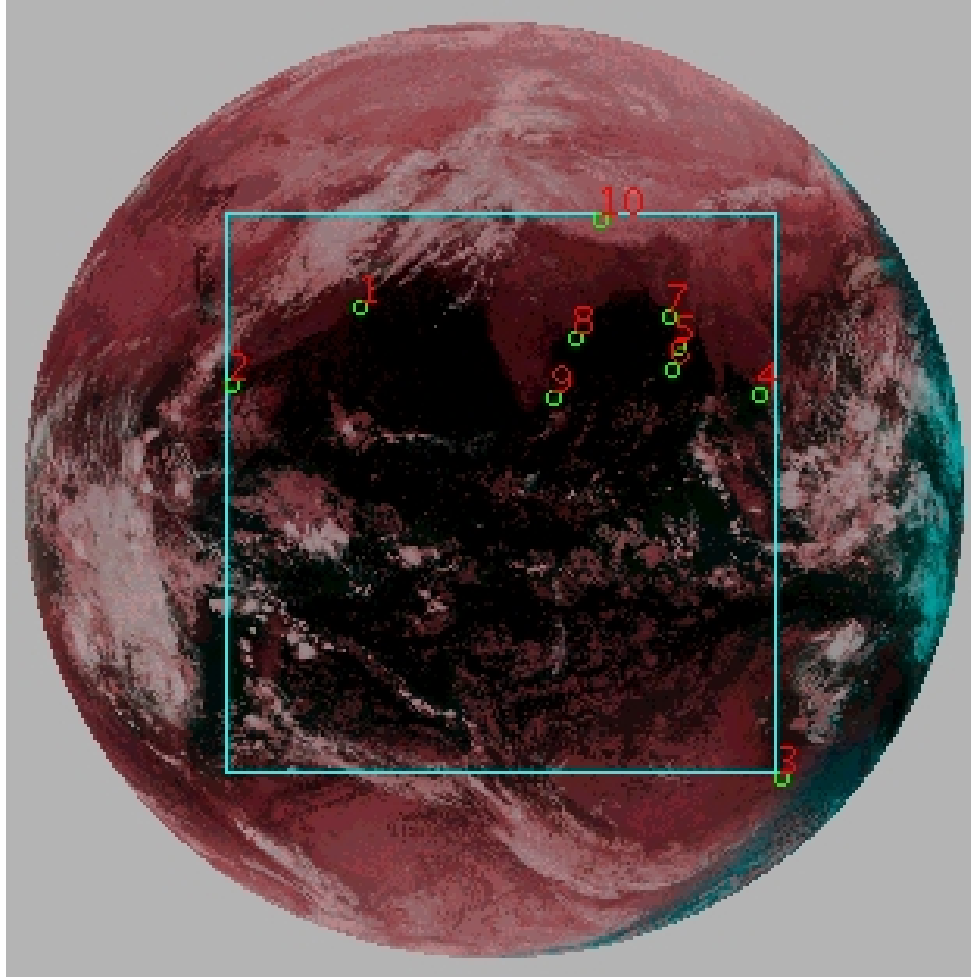


## DQE Report: GDQE - Location parameters for INSAT-3DR-IMG STANDARD(FULL DISK) Product

**Satellite** INSAT-3DR    **No Of Bands** 6    **Product Type** STANDARD  
**Sensor** IMG    **LvlOfProcess** L1B    **Selected Band** 2-TIR1  
**DOP/Time** 16-02-17/21:45    **Station ID** BES    **Field View(deg)** 17.99  
**Res(Y,X) [Km]** (4.0,4.0)    **Res(Y,X) [uRad]** (112.0,112.0)

(81.042N,-7.157W)

(81.042N,155.157E)



(-81.042S,-7.157W)

(-81.042S,155.157E)

GCP Distribution overview for 3RIMG16FEB20172145L1BSTD

**Image Width:** 2805    **Image Height:** 2816    **No Of GCPs:** 10

**GCP Coverage(%)** 57.20    **(N-S)** 56.47    **(E-W)**

**Location Error(E)**

Legend    — 0Km < E <= 50Km    — 50Km < E <= 100Km    — E > 100Km

### Location Error (Km)

	Mean	Direction	Stddev	RMS
Along	4.652	N	4.195	6.264
Across	-21.652	W	3.767	21.977

### Scale (Km)

	Pixel Size	Stddev	%variation
Average	4.345	0.205	8.619
Along	4.462	0.333	11.538
Across	4.214	0.128	5.346

### Internal Distortion (in Pixels)

	PeakToPeak	Mean	Stddev	RMS
Along	1.688	-1.755	0.51	1.827
Across	1.958	-0.087	0.66	0.662

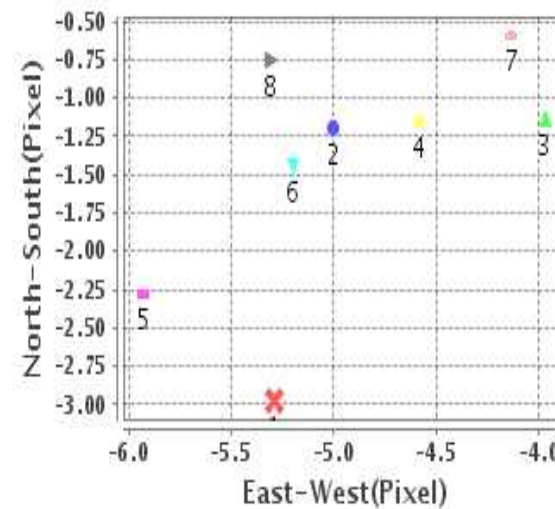
### Attitude Residuals (Deg)

Pitch	Roll	Yaw
-0.03400	-0.00813	-0.02218

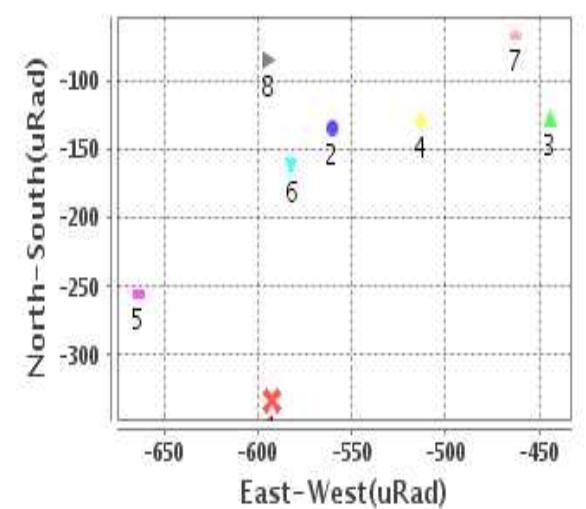
### Reference Used

Sensor	Resolution	Projection
ETM	500.00	GGP

### Location Error For GCPs(Pixel)



### Location Error For GCPs(uRad)



Detailed Product Information

Ancillary Info

Satellite	INSAT-3DR	Generation Date	17-02-17
Sensor	IMG	DQE Date	17-02-2017
PassType	NONE	Aquisition Date	16-02-17
Imaging Mode	FULL_FRAME	Aquisition Time(GMT)	21:45
Sat Altitude(m)	3.6E7	Nominal Altitude(Km)	3.6E7
Station	BES	Predicted Altitude(Km)	0.0
Sat Location(deg)	0.0 E	Nominal Center Lat(deg)	0.0
Format	hdf5-1.8.8	Nominal Center Lon(deg)	74.0
LvlOfProcessing	STANDARD(FULL	Predicted Center Lat(deg)	0.0
DP JobId	3RIMG_16FEB20	Predicted Center Lon(deg)	0.0
ProductCode	NONE		
Field View(deg)	17.99		

Projection Parameters

Projection	None
Ellipsoid	WGS_84
Datum	WGS_84
Zone	NotAvail
Semi_Major_Axis(Km)	6378.14
Semi_Minor_Axis(Km)	6356.75
Standard_Parallel1(deg)	-999.99
Standard_Parallel2(deg)	-999.99
Projection-Origin_Lon(deg)	-999.99
Projection-Origin_Lat(deg)	-999.99
Projection_False_Easting(Km)	-999.99
Projection_False_Northing(Km)	-999.99

Scene Center Desc

Centre Lat(deg)	0.0
Center Lon(deg)	74.0
Centre Roll(deg)	-999.0
Centre Pitch(deg)	-999.0
Center Yaw(deg)	-999.0
SunElevation(deg)	-999.99
SunAzimuth(deg)	-999.99
SatElevation(deg)	-999.99
SatAzimuth(deg)	-999.99

Scene Corner Desc

NW_Lat(deg)	81.042
NW_Lon(deg)	-7.157
SW_Lat(deg)	-81.042
SW_Lon(deg)	-7.157
NE_Lat(deg)	81.042
NE_Lon(deg)	155.157
SE_Lat(deg)	-81.042
SE_Lon(deg)	155.157

Band Wise Details

	Res_AL(Km)	Res_AX(Km)	Image Height	Image Width
MIR	4.0	4.0	2816	2805
SWIR	1.0	1.0	11264	11220
TIR1	4.0	4.0	2816	2805
TIR2	4.0	4.0	2816	2805
VIS	1.0	1.0	11264	11220
WV	8.0	8.0	1408	1402

GDQE Computation Base

Projection	MER	Wildpoint Rejection Threshold	2.60	SemiMajorAxis(m)	6378137.00	Mode Of Computation	grid
Ellipsoid	WGS_84		-sigma	SemiMinorAxis(m)	6356752.31	Used Reference Type	REFINSREF
Datum	WGS_84	Unit	pixels	Standardparallel1(deg)	17.0		
Zone	Not Applicable			Standardparallel2(deg)	17.0		

\* -999.99 : Not Applicable/Not Available

## References

**JobId : 3RIMG16FEB20172145L1BSTD**

(-999.99 - Not Available/Not Computed)

Ref.No	Source	File Name	Resolution ( m )	Projection
1	ETM	world_Band1.img	500.0	GGP

## Location Accuracy

### GCP Distribution Statistics

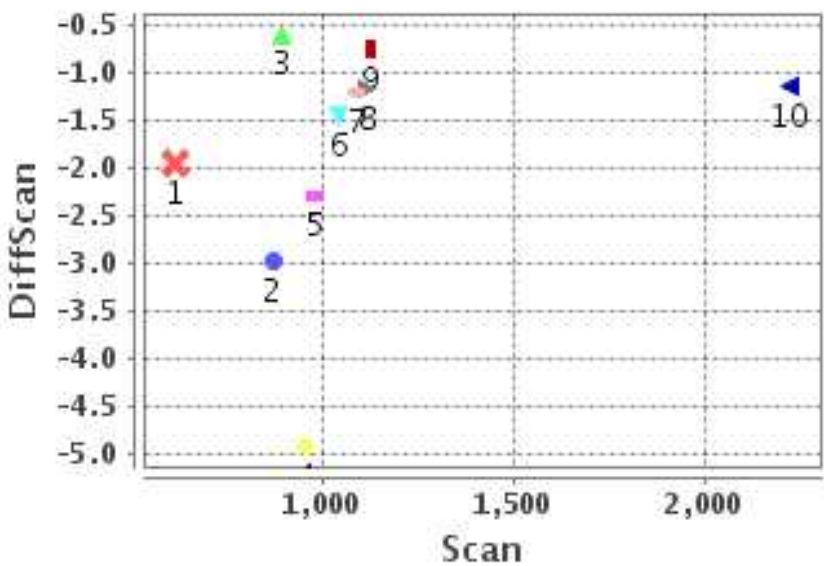
Image Width (pixels) : 2805      Image Height (pixels) : 2816      No of GCPs : 10

	Mean	StdDev	Min	Max	Coverage(in %)
<b>GCP Scan</b>	1092.2	404.1	612.5	2223.25	57.20 (N-S)
<b>GCP Pix</b>	1662.6	471.8	636.5	2220.50	56.47 (E-W)

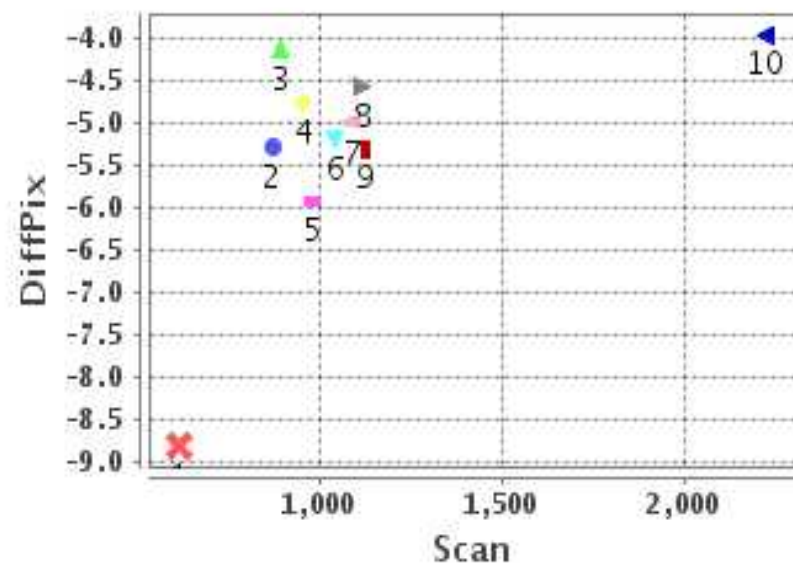
### Identified Control Point details : ( Differences are Reference - Product )

No	Scan	Pix	DiffScan (line)	DiffPix (pixel)	DifLat (Km)	Dir	DifLon (Km)	Dir	Status
1	870.2	1006.5	-3.0	-5.29	12.761	N	21.854	W	Accepted
2	1091.2	636.5	-1.2	-5.00	4.071	N	23.405	W	Accepted
3	2223.2	2220.5	-1.1	-3.97	7.857	N	29.164	W	Accepted
4	1118.8	2151.5	-1.2	-4.58	0.683	N	19.354	W	Accepted
5	982.5	1924.2	-2.3	-5.93	6.732	N	24.827	W	Accepted
6	1044.2	1902.5	-1.4	-5.20	5.193	N	19.605	W	Accepted
7	894.5	1895.2	-0.6	-4.13	0.086	S	17.487	W	Accepted
8	955.5	1624.0	-4.9	-4.77	18.431	N	18.206	W	Rejected
9	1128.8	1565.8	-0.8	-5.31	0.006	N	17.518	W	Accepted
10	612.5	1699.5	-1.9	-8.80	7.728	N	38.778	W	Rejected

Error(Pixels) Vs. GCPScan



Error(Pixels) Vs. GCPScan



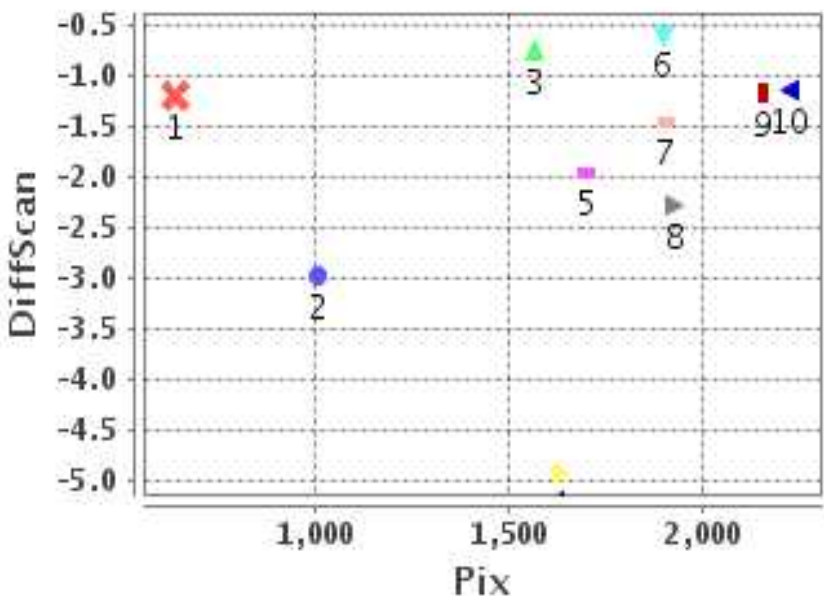
Number Of Points

North	7
South	1
East	0
West	8

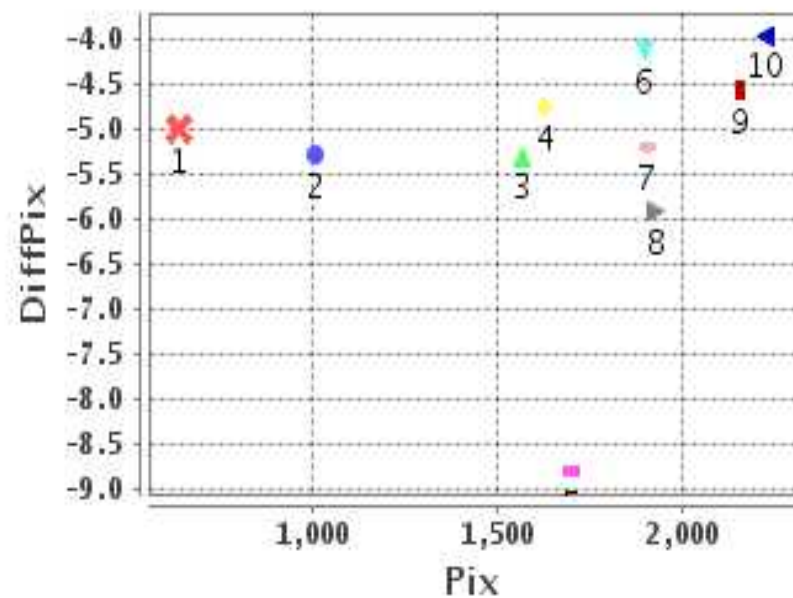
Radial Error ( Km )

Mean	22.455
Min	17.488
Max	30.204
CE90	25.723

Error(Pixels) Vs. GCPPix



Error(Pixels) Vs. GCPPix



Location Accuracy

	Mean	StdDev	RMS	Dir	* MinRMS	* MaxRMS
Along( Km )	4.652	4.195	6.264	N	4.646	6.697
Across ( Km )	-21.652	3.767	21.977	W	20.748	22.546

Block-Wise Geo location Error Statistics

Location Accuracy,Scale,ID

Scan Range-0-937; Pix Range-0-934		
Number of GCPs	-999	
Location Error(Km)		
Along(Mean,Dir)	-999.99	NotAvail
Across(Mean,Dir)	-999.99	NotAvail
Scale(Km)		
Average Scale (Mean,%Variation)	-999.99	-999.9
Internal Distortion(Pixel)		
Along(Mean,Stddev)	-999.99	-999.99
Across(Mean,Stddev)	-999.99	-999.99

Scan Range-0-937; Pix Range-934-1869		
Number of GCPs	1	
Location Error(Km)		
Along(Mean,Dir)	12.76	N
Across(Mean,Dir)	-21.86	W
Scale(Km)		
Average Scale (Mean,%Variation)	-999.99	-999.9
Internal Distortion(Pixel)		
Along(Mean,Stddev)	-999.99	-999.99
Across(Mean,Stddev)	-999.99	-999.99

Scan Range-0-937; Pix Range-1869-2805		
Number of GCPs	1	
Location Error(Km)		
Along(Mean,Dir)	-0.09	S
Across(Mean,Dir)	-17.49	W
Scale(Km)		
Average Scale (Mean,%Variation)	-999.99	-999.9
Internal Distortion(Pixel)		
Along(Mean,Stddev)	-999.99	-999.99
Across(Mean,Stddev)	-999.99	-999.99

Scan Range-937-1876; Pix Range-0-934			
Number of GCPs	1		
Location Error(Km)			
Along(Mean,Dir)	4.07	N	
Across(Mean,Dir)	-23.40	W	
Scale(Km)			
Average Scale (Mean,%Variation)	-999.99	-999.9	
Internal Distortion(Pixel)			
Along(Mean,Stddev)	-999.99	-999.99	
Across(Mean,Stddev)	-999.99	-999.99	

Scan Range-937-1876; Pix Range-934-1869		
Number of GCPs	1	
Location Error(Km)		
Along(Mean,Dir)	0.0	S
Across(Mean,Dir)	-17.52	W
Scale(Km)		
Average Scale (Mean,%Variation)	-999.99	-999.9
Internal Distortion(Pixel)		
Along(Mean,Stddev)	-999.99	-999.99
Across(Mean,Stddev)	-999.99	-999.99

Scan Range-937-1876; Pix Range-1869-2805		
Number of GCPs	3	
Location Error(Km)		
Along(Mean,Dir)	4.2	N
Across(Mean,Dir)	-21.26	W
Scale(Km)		
Average Scale (Mean,%Variation)	4.38	9.38
Internal Distortion(Pixel)		
Along(Mean,Stddev)	-0.98	0.14
Across(Mean,Stddev)	0.06	0.68

Scan Range-1876-2816; Pix Range-0-934		
Number of GCPs	-999	
Location Error(Km)		
Along(Mean,Dir)	-999.99	NotAvail
Across(Mean,Dir)	-999.99	NotAvail
Scale(Km)		
Average Scale (Mean,%Variation)	-999.99	-999.9
Internal Distortion(Pixel)		
Along(Mean,Stddev)	-999.99	-999.99
Across(Mean,Stddev)	-999.99	-999.99

Scan Range-1876-2816; Pix Range-937-1869		
Number of GCPs	-999	
Location Error(Km)		
Along(Mean,Dir)	-999.99	NotAvail
Across(Mean,Dir)	-999.99	NotAvail
Scale(Km)		
Average Scale (Mean,%Variation)	-999.99	-999.9
Internal Distortion(Pixel)		
Along(Mean,Stddev)	-999.99	-999.99
Across(Mean,Stddev)	-999.99	-999.99

Scan Range-1876-2816; Pix Range-1869-2805		
Number of GCPs	1	
Location Error(Km)		
Along(Mean,Dir)	7.85	N
Across(Mean,Dir)	-29.16	W
Scale(Km)		
Average Scale (Mean,%Variation)	-999.99	-999.9
Internal Distortion(Pixel)		
Along(Mean,Stddev)	-999.99	-999.99
Across(Mean,Stddev)	-999.99	-999.99

\*-999 : no gcp available  
\* -999.99 : values are not computed