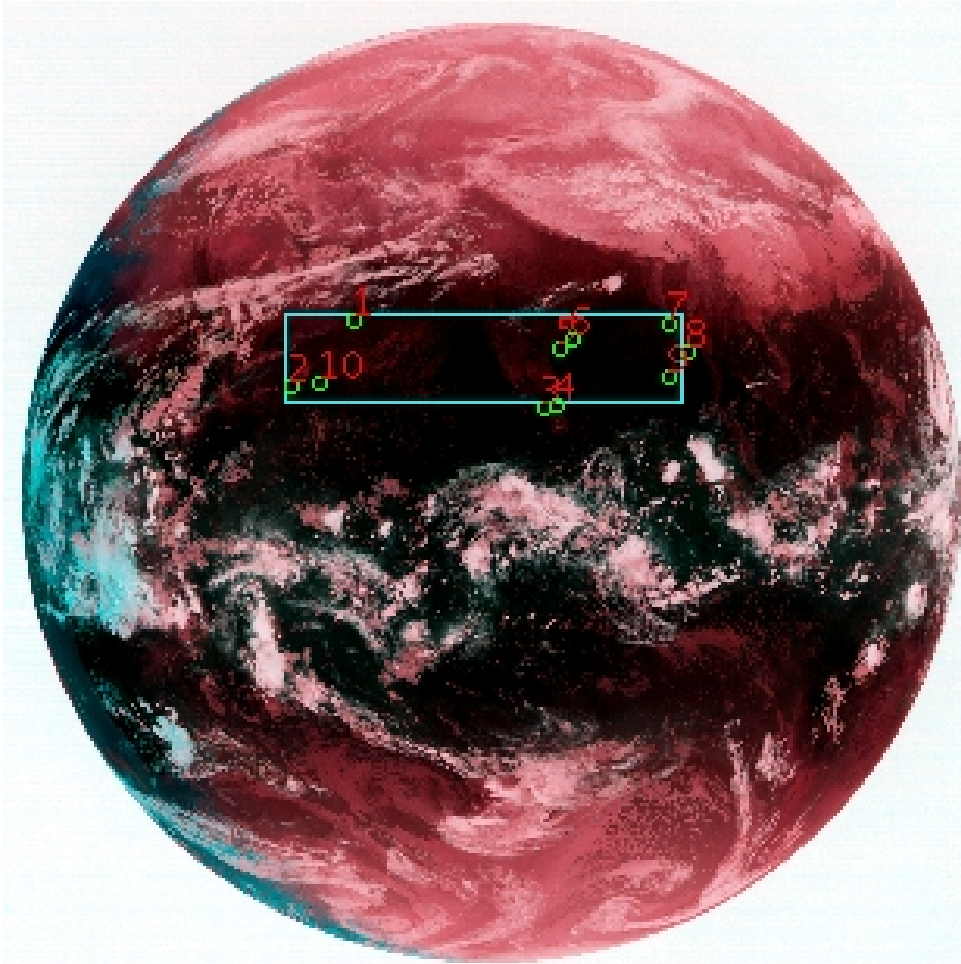


DQE Report: Location Accuracy of INSAT-3DR-IMG STANDARD (FULL DISK) Product 3RIMG_22FEB2019_1545

Satellite	INSAT-3DR	No Of Bands	6	Product Type	STANDARD
Sensor	IMG	LvlOfProcess	L1B	Selected Band	2-TIR1
DOP/Time	22-02-19/15:45	Station ID	BES	Field View(deg)	18.006
Res(Y,X) [Km]	(4.0,4.0)	Res(Y,X) [uRad]	(112.0,112.0)		

(80.962N,-7.267W)

(80.962N,155.053E)



(-80.781S,-7.267W)

(-80.781S,155.053E)

GCP Distribution overview for 3RIMG22FEB20191545L1BDQE

Image Width: 2805 Image Height: 2816 No Of GCPs: 10

GCP Coverage(%) 8.82 (N-S) 40.81 (E-W)

Location Error(E)

Legend — 0Km < E <= 50Km — 50Km < E <= 100Km — E >100Km

Location Error (In IR Pixels)

	Mean	Direction	Stddev	RMS
Along	-3.377	S	0.960	3.511
Across	5.606	E	1.593	5.828

Scale (Km)

	Pixel Size	Stddev	%variation
Average	4.166	0.102	4.143
Along	4.213	0.237	5.320
Across	4.166	0.070	4.151

Internal Distortion (in IR Pixels)

	PeakToPeak	Mean	Stddev	RMS
Along	2.613	0.296	0.92	0.967
Across	4.215	0.654	1.35	1.496

Attitude Residuals (Deg)

Pitch	Roll	Yaw
0.03767	0.02100	-0.03448

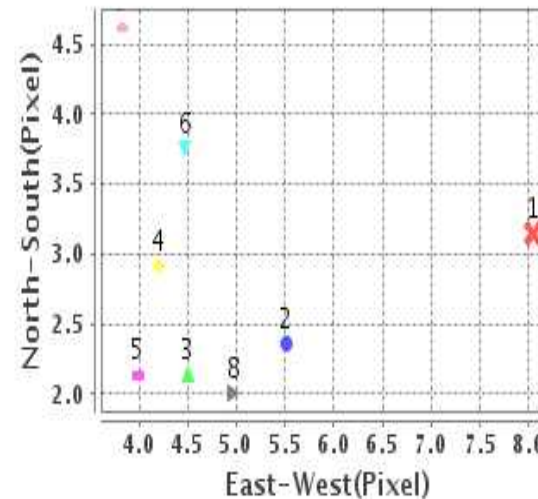
Reference Used

Sensor	Resolution	Projection
ETM	500.00	GGP

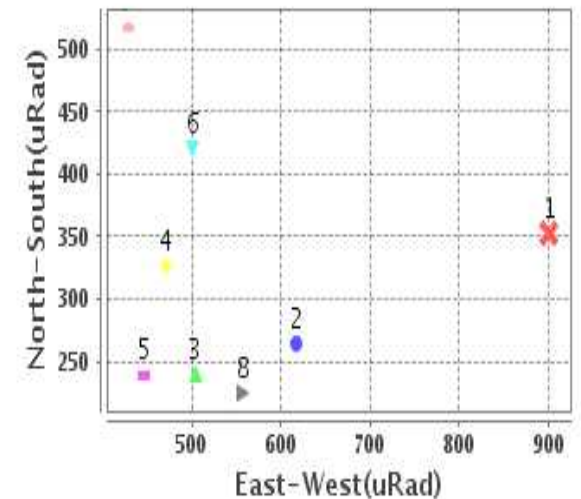
Radial Error (in IR Pixels)

Mean	6.628
Min	4.992
Max	10.047
CE90	7.187

Location Error For GCPs(Pixel)



Location Error For GCPs(uRad)



Detailed Product Information

Ancillary Info

Satellite	INSAT-3DR	Generation Date	22-02-19
Sensor	IMG	DQE Date	26-02-2019
PassType	NONE	Aquisition Date	22-02-19
Imaging Mode	FULL_FRAME	Aquisition Time(GMT)	15:45
Sat Altitude(m)	3.6E7	Nominal Altitude(Km)	3.6E7
Station	BES	Predicted Altitude(Km)	-999.99
Sat Location(deg)	-999.99 E	Nominal Center Lat(deg)	0.0
Format	hdf5-1.8.8	Nominal Center Lon(deg)	74.0
LvlOfProcessing	STANDARD	Predicted Center Lat(deg)	-999.99
DP JobId	3RIMG_22FEB20	Predicted Center Lon(deg)	-999.99
ProductCode	NONE		
Field View(deg)	18.006		

Projection Parameters

Projection	None
Ellipsoid	WGS_84
Datum	WGS_84
Zone	NotAvail
Semi_Major_Axis(Km)	6378.14
Semi_Minor_Axis(Km)	6356.75
Standard_Parallel1(deg)	-999.99
Standard_Parallel2(deg)	-999.99
Projection_Origin_Lon(deg)	-999.99
Projection_Origin_Lat(deg)	-999.99
Projection_False_Easting(Km)	-999.99
Projection_False_Northing(Km)	-999.99

Scene Center Desc

Centre Lat(deg)	0.091
Center Lon(deg)	73.893
Centre Roll(deg)	-999.0
Centre Pitch(deg)	-999.0
Center Yaw(deg)	-999.0
SunElevation(deg)	-999.99
SunAzimuth(deg)	-999.99
SatElevation(deg)	-999.99
SatAzimuth(deg)	-999.99

Scene Corner Desc

NW_Lat(deg)	80.962
NW_Lon(deg)	-7.267
SW_Lat(deg)	-80.781
SW_Lon(deg)	-7.267
NE_Lat(deg)	80.962
NE_Lon(deg)	155.053
SE_Lat(deg)	-80.781
SE_Lon(deg)	155.053

Band Wise Details

	Res_AL(Km)	Res_AX(Km)	Image Height	Image Width
MIR	4.0	4.0	2816	2805
SWIR	1.0	1.0	11264	11220
TIR1	4.0	4.0	2816	2805
TIR2	4.0	4.0	2816	2805
VIS	1.0	1.0	11264	11220
WV	8.0	8.0	1408	1402

GDQE Computation Base

Projection	MER	Wildpoint Rejection Threshold	2.60	SemiMajorAxis(m)	6378137.00	Mode Of Computation	grid
Ellipsoid	WGS_84		-sigma	SemiMinorAxis(m)	6356752.31	Used Reference Type	REFINSREF
Datum	WGS_84	Unit	pixels	Standardparallel1(deg)	17.0		
Zone	Not Applicable			Standardparallel2(deg)	17.0		

* -999.99 : Not Applicable/Not Available

References

JobId : 3RIMG22FEB20191545L1BDQE

(-999.99 - Not Available/Not Computed)

Ref.No	Source	File Name	Resolution (m)	Projection
1	ETM	world_Band1.img	500.0	GGP

Location Accuracy

GCP Distribution Statistics

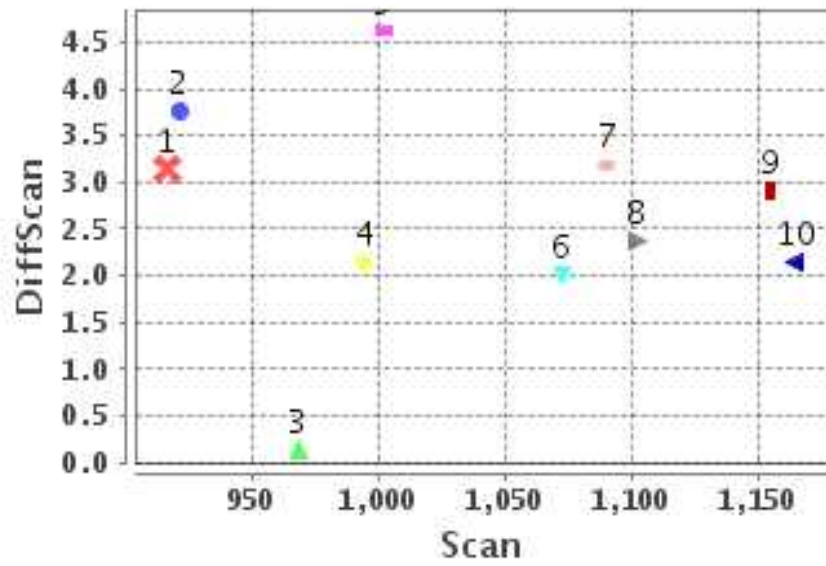
Image Width (pixels) : 2805 Image Height (pixels) : 2816 No of GCPs : 10

	Mean	StdDev	Min	Max	Coverage(in %)
GCP Scan	1038.8	86.1	916.5	1165.00	8.82 (N-S)
GCP Pix	1481.7	407.9	814.0	1958.75	40.81 (E-W)

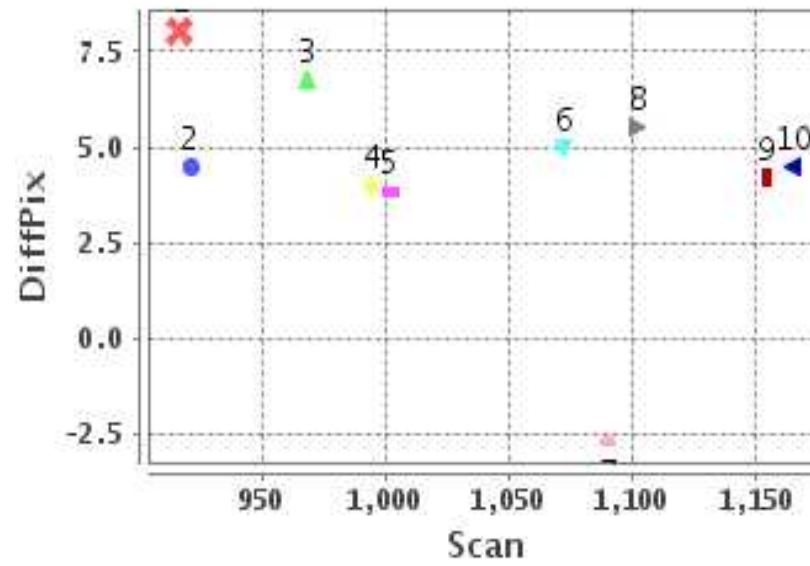
Identified Control Point details : (Differences are Reference - Product)

No	Scan	Pix	DiffScan (line)	DiffPix (pixel)	DifLat (Km)	Dir	DifLon (Km)	Dir	Status
1	916.5	997.0	3.1	8.04	16.326	S	36.722	E	Accepted
2	1102.2	814.0	2.4	5.51	11.297	S	26.437	E	Accepted
3	1165.0	1544.2	2.1	4.50	8.087	S	18.758	E	Accepted
4	1154.5	1581.0	2.9	4.20	13.598	S	16.192	E	Accepted
5	994.5	1589.2	2.1	3.99	10.512	S	16.978	E	Accepted
6	968.5	1625.8	0.1	6.75	1.711	S	30.601	E	Rejected
7	921.2	1907.8	3.8	4.47	17.948	S	21.284	E	Accepted
8	1002.0	1958.8	4.6	3.83	19.716	S	18.399	E	Accepted
9	1072.5	1906.8	2.0	4.97	10.572	S	24.632	E	Accepted
10	1090.5	892.8	3.2	-2.69	14.878	S	6.474	W	Rejected

Error(Pixels) Vs. GCPScan



Error(Pixels) Vs. GCPScan



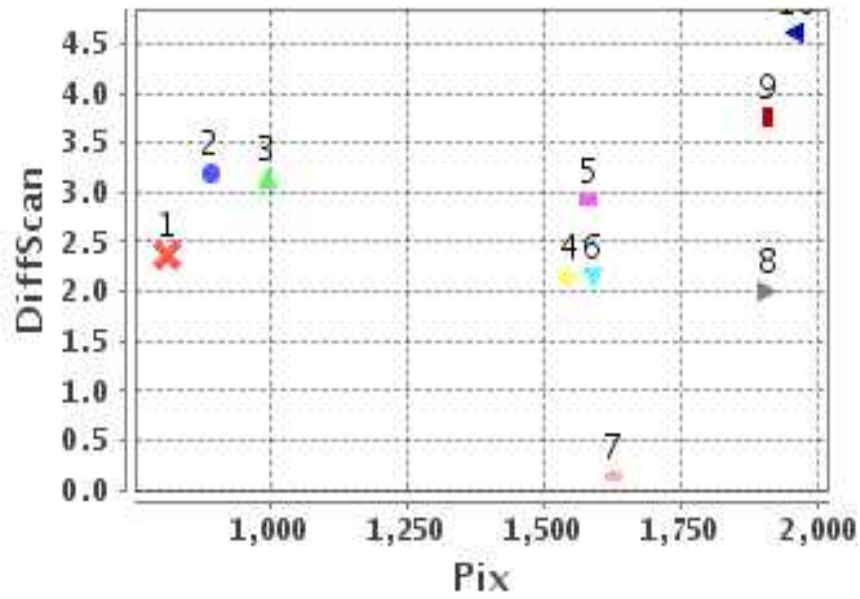
Number Of Points

North	0
South	8
East	8
West	0

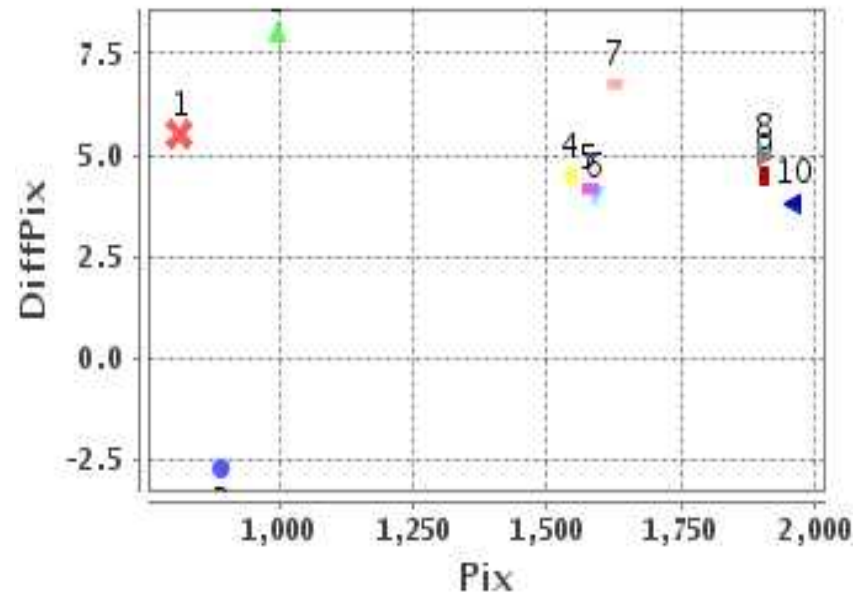
Radial Error (Km)

Mean	6.628
Min	4.992
Max	10.047
CE90	7.187

Error(Pixels) Vs. GCPPix



Error(Pixels) Vs. GCPPix



Location Accuracy

	Mean	StdDev	RMS	Dir	* MinRMS	* MaxRMS
Along(Km)	-3.377	0.960	3.511	S	3.258	3.674
Across (Km)	5.606	1.593	5.828	E	5.175	6.040

Block-Wise Geo location Error Statistics

Location Accuracy,Scale,ID

Scan Range-0-937; Pix Range-0-934 Number of GCPs -999 Location Error(Km) Along(Mean,Dir) -999.99 NotAvail Across(Mean,Dir) -999.99 NotAvail Scale(Km) Average Scale (Mean,%Variation) -999.99 -999.9 Internal Distortion(Pixel) Along(Mean,Stddev) -999.99 -999.99 Across(Mean,Stddev) -999.99 -999.99	Scan Range-0-937; Pix Range-934-1869 Number of GCPs 1 Location Error(Km) Along(Mean,Dir) -16.32 S Across(Mean,Dir) 36.73 E Scale(Km) Average Scale (Mean,%Variation) -999.99 -999.9 Internal Distortion(Pixel) Along(Mean,Stddev) -999.99 -999.99 Across(Mean,Stddev) -999.99 -999.99	Scan Range-0-937; Pix Range-1869-2805 Number of GCPs 1 Location Error(Km) Along(Mean,Dir) -17.94 S Across(Mean,Dir) 21.29 E Scale(Km) Average Scale (Mean,%Variation) -999.99 -999.9 Internal Distortion(Pixel) Along(Mean,Stddev) -999.99 -999.99 Across(Mean,Stddev) -999.99 -999.99
Scan Range-937-1876; Pix Range-0-934 Number of GCPs 1 Location Error(Km) Along(Mean,Dir) -11.3 S Across(Mean,Dir) 26.44 E Scale(Km) Average Scale (Mean,%Variation) -999.99 -999.9 Internal Distortion(Pixel) Along(Mean,Stddev) -999.99 -999.99 Across(Mean,Stddev) -999.99 -999.99	Scan Range-937-1876; Pix Range-934-1869 Number of GCPs 3 Location Error(Km) Along(Mean,Dir) -10.7333 S Across(Mean,Dir) 17.31 E Scale(Km) Average Scale (Mean,%Variation) 4.05 1.34 Internal Distortion(Pixel) Along(Mean,Stddev) -0.39 0.40 Across(Mean,Stddev) 0.40 0.10	Scan Range-937-1876; Pix Range-1869-2805 Number of GCPs 2 Location Error(Km) Along(Mean,Dir) -15.14 S Across(Mean,Dir) 21.52 E Scale(Km) Average Scale (Mean,%Variation) 4.41 10.19 Internal Distortion(Pixel) Along(Mean,Stddev) 2.61 0.00 Across(Mean,Stddev) 1.14 0.00
Scan Range-1876-2816; Pix Range-0-934 Number of GCPs -999 Location Error(Km) Along(Mean,Dir) -999.99 NotAvail Across(Mean,Dir) -999.99 NotAvail Scale(Km) Average Scale (Mean,%Variation) -999.99 -999.9 Internal Distortion(Pixel) Along(Mean,Stddev) -999.99 -999.99 Across(Mean,Stddev) -999.99 -999.99	Scan Range-1876-2816; Pix Range-937-1869 Number of GCPs -999 Location Error(Km) Along(Mean,Dir) -999.99 NotAvail Across(Mean,Dir) -999.99 NotAvail Scale(Km) Average Scale (Mean,%Variation) -999.99 -999.9 Internal Distortion(Pixel) Along(Mean,Stddev) -999.99 -999.99 Across(Mean,Stddev) -999.99 -999.99	Scan Range-1876-2816; Pix Range-1869-2805 Number of GCPs -999 Location Error(Km) Along(Mean,Dir) -999.99 NotAvail Across(Mean,Dir) -999.99 NotAvail Scale(Km) Average Scale (Mean,%Variation) -999.99 -999.9 Internal Distortion(Pixel) Along(Mean,Stddev) -999.99 -999.99 Across(Mean,Stddev) -999.99 -999.99

*-999 : no gcp available

* -999.99 : values are not computed