

SCATSAT-1 Scatterometer Level-1B Data Quality Evaluation Report

Table of Contents

- Half-Orbit Coverage using BT & Sigma-0
- Invariant Site Sigma-0 Statistics (if Available)
- Half-Orbit Data Statistics
- Half Orbit wise - Dynamic Parameter (Sigma-0, Kp, SNR) Behaviour
- Dynamic Range (Data Histogram)
- Half Orbit Wise Behaviour - Static Parameters
- Doppler Variation (Across/Along Track for HH/VV Beam)
- LIB Parameter as a function of Latitude
- Half Orbit OAT Behaviour

Satellite Id	ScatSat-1	Start Orbit	11503	Total Scans	1016
Sensor Name	Scatterometer	End Orbit	11504	No of Inner FootPrints	281
Processor Version	v1.1.3	Rev. Number	11503_11504	No Of Outer FootPrints	282
Half Orbit Direction	NS	Data Production Date	28-11-2018	No. Of Inner Slices	9
Equator Crossing Date	28-11-2018	Equator Crossing Time	13:15:17.000	No Of Outer Slices	15

Brightness Temperature(k) Footprint trace

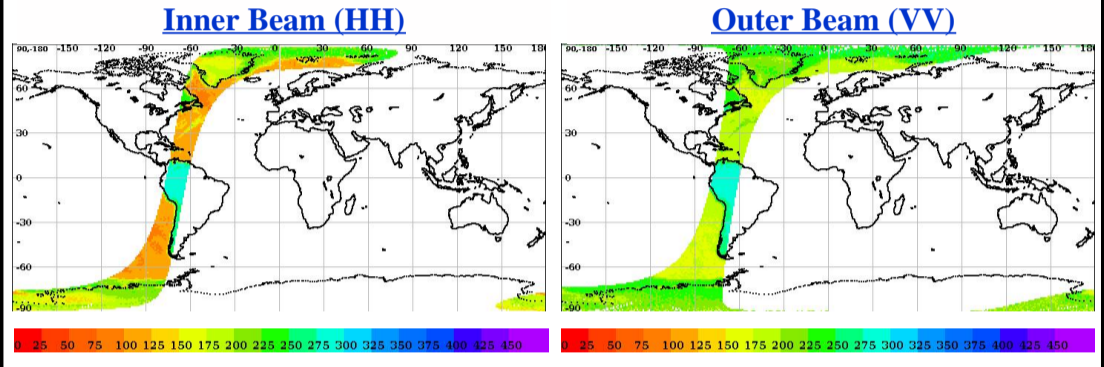
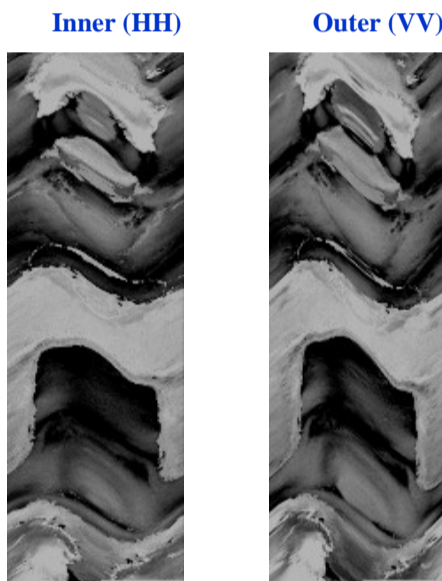
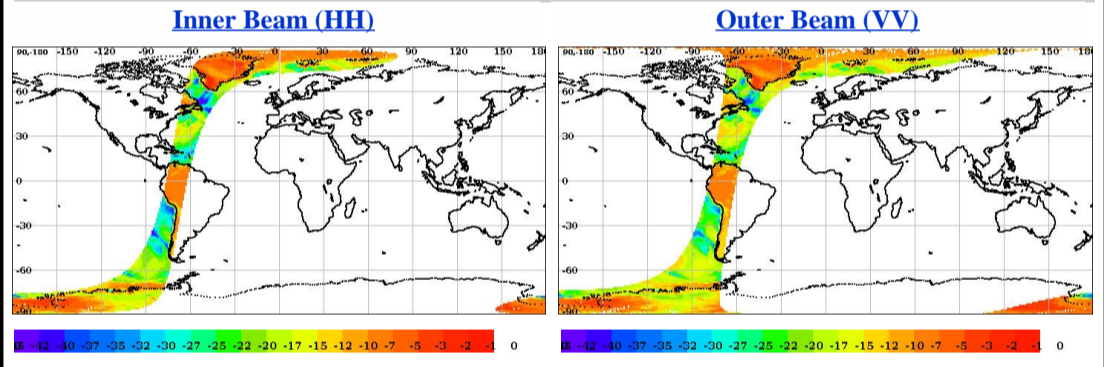


Image Snapshot for Inner & Outer Beam



Sigma0(dB) Footprint trace



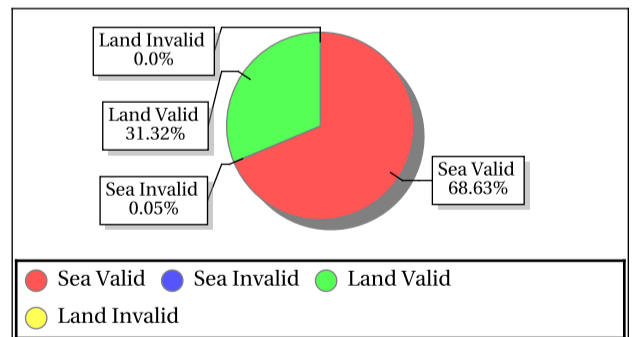
Invalid and Poor Sigma-0 Quality Flag Statistics for Inner/Outer Slices*

Sigma-0 Flags	Inner Beam	Outer Beam
Invalid Sigma0(%)	0.05	0.05
Data Not Available From Payload (%)	99.24242	100.0
Slice not within sample array limits (%)	0.76	0.00
C(S+N) - C(N) < 0.1 (%)	0.00	0.00
Poor Sigma0(%)	22.22	13.33
Noise samples for blending Saturated	0.0	0.0
Count samp. for interpol. saturated (%)	0.00	0.00
Sigma0 < lower bound (-96dB) (%)	0.0	0.0
Sigma0 > upper bound (0 dB) (%)	0.00	0.00
SNR < -65 dB (%)	0.026453	0.045902

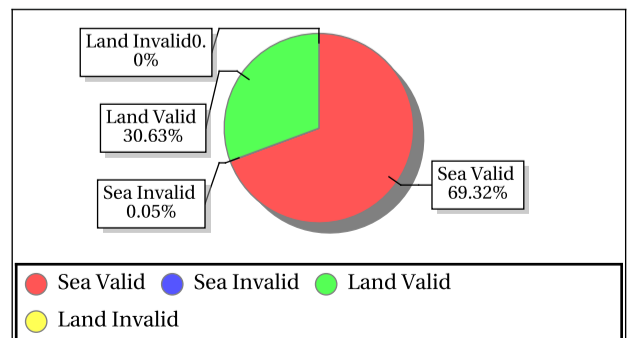
*DP Format Document

Sigma-0 Quality Flag Statistics for Inner/Outer Footprints

Inner Beam (HH)



Outer Beam (VV)



Invariant Site Sigma-0 Statistics for Ascending/Descending, Fore/Aft in HH/VV beams

Site Name	Center Lat	Center Lon	Beam	Node	ScanDir	Sigma0 Min	Sigma0 Max	Sigma0 Mean	Sigma0 Std	BT Min	BT Max	BT Mean	BT Std
GreenLand_2	77.50	-41.50	Inner	DSC	Aft	-6.13	-4.72	-5.49	0.52	123.06	186.87	162.15	22.26
GreenLand_2	77.50	-41.50	Inner	DSC	Fore	-6.36	-4.70	-5.70	0.55	152.42	173.40	159.49	7.24
GreenLand_3	71.55	-42.45	Inner	DSC	Aft	-13.01	-10.91	-11.47	0.56	170.45	210.72	188.63	11.69
GreenLand_3	71.55	-42.45	Inner	DSC	Fore	-12.42	-11.12	-11.82	0.42	174.30	217.94	191.54	12.77
GreenLand_1	74.69	-42.50	Inner	DSC	Aft	-11.50	-8.18	-9.48	1.04	145.52	181.69	167.81	13.26
GreenLand_1	74.69	-42.50	Inner	DSC	Fore	-10.45	-8.30	-9.28	0.71	156.37	241.27	176.43	21.97
Amazon_1	0.00	-67.00	Inner	DSC	Aft	-9.29	-6.13	-7.96	0.62	266.20	337.32	292.97	14.96
Amazon_1	0.00	-67.00	Inner	DSC	Fore	-9.12	-6.54	-7.86	0.57	250.87	326.76	293.59	17.82
GreenLand_2	77.50	-41.50	Outer	DSC	Aft	-5.72	-4.94	-5.34	0.25	195.07	239.08	219.27	18.87
GreenLand_2	77.50	-41.50	Outer	DSC	Fore	-5.57	-4.31	-4.90	0.51	203.06	220.56	212.86	7.30
GreenLand_3	71.55	-42.45	Outer	DSC	Aft	-12.60	-10.66	-11.72	0.54	218.87	262.71	239.96	12.53
GreenLand_3	71.55	-42.45	Outer	DSC	Fore	-12.90	-11.60	-12.25	0.43	193.76	250.85	228.39	15.72
GreenLand_1	74.69	-42.50	Outer	DSC	Aft	-9.92	-7.38	-8.92	0.73	206.13	248.03	234.19	13.43
GreenLand_1	74.69	-42.50	Outer	DSC	Fore	-10.47	-8.55	-9.39	0.74	209.46	242.90	222.46	9.28
Amazon_2	-3.00	-61.00	Outer	DSC	Aft	-10.86	-8.64	-9.67	0.50	254.73	337.73	293.23	18.31
Amazon_2	-3.00	-61.00	Outer	DSC	Fore	-11.37	-8.62	-9.83	0.55	248.92	334.21	289.74	15.90
Amazon_1	0.00	-67.00	Outer	DSC	Aft	-9.57	-7.70	-8.83	0.44	264.64	327.99	300.00	16.08
Amazon_1	0.00	-67.00	Outer	DSC	Fore	-9.97	-7.39	-8.92	0.54	245.64	340.90	282.20	21.94



Overall statistics for the Static Parameters (Footprint-wise)

Inner Beam (HH)																
	Sea Aft				Sea Fore				Land Aft				Land fore			
	Min	Max	Mean	Bad Occ. (%)	Min	Max	Mean	Bad Occ. (%)	Min	Max	Mean	Bad Occ. (%)	Min	Max	Mean	Bad Occ. (%)
Kp	0.12	236.57	0.27	1.931	0.12	223.73	0.25	1.671	0.12	6.12	0.12	0.002	0.12	0.22	0.12	0.000
Kpa	0.01	0.02	0.01	0.000	0.01	0.02	0.01	0.000	0.01	0.01	0.01	0.000	0.01	0.01	0.01	0.000
Kpb	0.02	0.02	0.02	0.000	0.02	0.03	0.02	0.000	0.02	0.02	0.02	0.000	0.02	0.02	0.02	0.000
Kpc	0.01	0.01	0.01	0.000	0.01	0.02	0.01	0.000	0.01	0.01	0.01	0.000	0.01	0.01	0.01	0.000
SNR	-33.87	25.70	7.80	0.527	-33.63	24.54	7.72	0.964	-17.94	29.13	19.86	22.487	-0.94	30.24	20.79	39.373

Outer Beam (VV)																
	Sea Aft				Sea Fore				Land Aft				Land fore			
	Min	Max	Mean	Bad Occ. (%)	Min	Max	Mean	Bad Occ. (%)	Min	Max	Mean	Bad Occ. (%)	Min	Max	Mean	Bad Occ. (%)
Kp	0.09	226.30	0.21	1.441	0.09	222.46	0.22	1.532	0.09	0.23	0.09	0.000	0.09	0.14	0.09	0.000
Kpa	0.01	0.01	0.01	0.000	0.01	0.01	0.01	0.000	0.01	0.01	0.01	0.000	0.01	0.01	0.01	0.000
Kpb	0.01	0.01	0.01	0.000	0.01	0.01	0.01	0.000	0.01	0.01	0.01	0.000	0.01	0.01	0.01	0.000
Kpc	0.01	0.01	0.01	0.000	0.01	0.01	0.01	0.000	0.01	0.01	0.01	0.000	0.01	0.01	0.01	0.000
SNR	-34.85	21.92	5.57	0.000	-34.77	17.88	4.95	0.000	-3.45	23.34	14.16	0.102	0.55	24.16	14.68	1.155

Parameter Specifications					
Parameter	Kp	Kpa	Kpb	Kpc	SNR
Min	0.00	0.00	0.00	0.00	-65.00
Max	1.00	1.00	1.00	1.00	22.00

- Normal
- Deviations
- Alarming
- High Errors

Overall statistics for static parameter (Footprint-wise)

	Inner Beam (HH)				Outer Beam (VV)				Parameter Specifications		
	Min	Max	Mean	Bad Occ. (%)	Min	Max	Mean	Bad Occ. (%)	Parameter	Min	Max
Incidence Angle (deg)	48.78	49.46	49.05	0.000	57.67	58.28	57.98	0.000	Inci.(Inner)	47.10	49.90
Azimuth Diff. (deg)	0.0027	42.94	1.27	2.632	0.0000	298.98	1.27	3.685	Inci.(Outer)	57.30	58.90
Range(Km)	1050.58	1074.30	1060.85	0.000	1232.29	1262.54	1243.78	0.000	Azimuth Diff.	0.60	2.00
X Factor(dbm)	-92.39	-89.99	-90.49	0.000	-93.71	-92.04	-92.21	0.000	Range(Inner)	1025.00	1095.70
Across Distance (Km)	15.65	17.26	15.82	0.000	16.10	37.30	21.13	4.000	Range(Outer)	1210.00	1280.00
Along Distance (Km)	18.83	850.18	21.30	2.000	18.59	1118.40	21.73	2.000	X-Factor	-100.00	-80.00
									Ac.Distance(Inner)	15.00	20.00
									Ac.Distance(Outer)	15.00	22.00
									Al.Distance(Inner)	15.00	30.00
									Al.Distance(Outer)	10.00	30.00

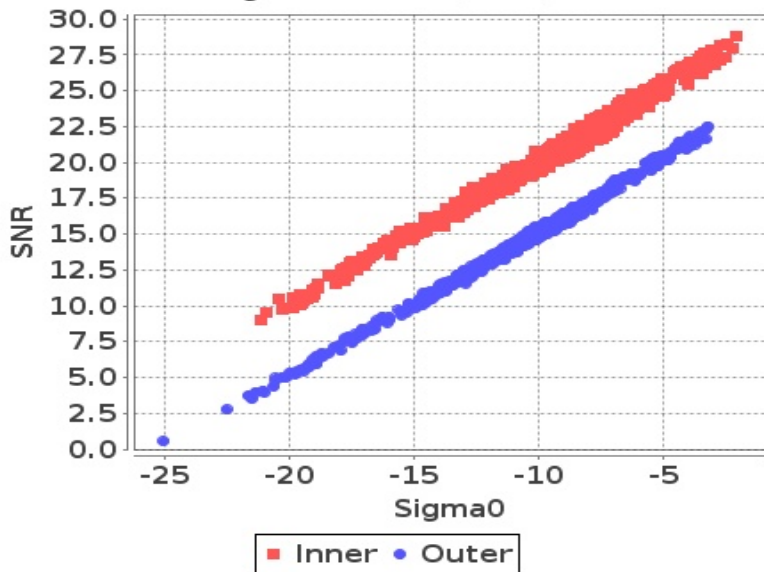
- Normal
- Deviations
- Alarming
- High Errors



Sigma0 Behaviour (Sigma0 Vs SNR)

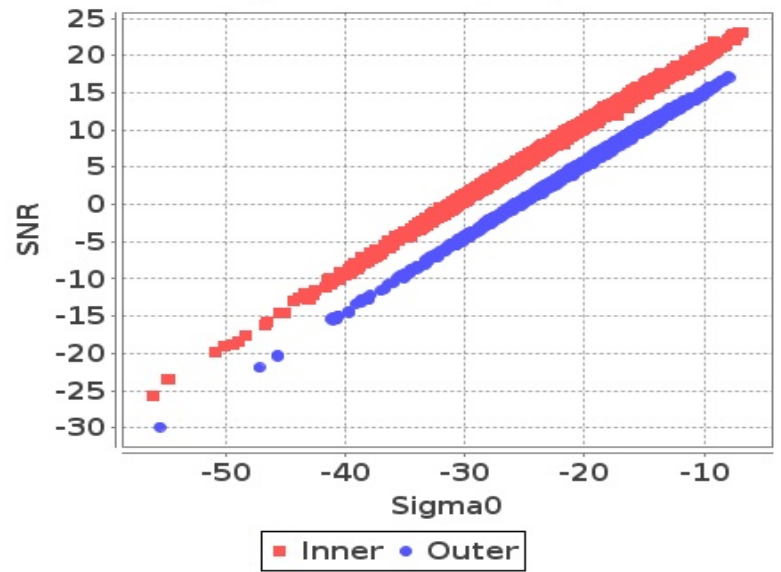
Footprint-Land

Sigma0 Vs SNR (Land)



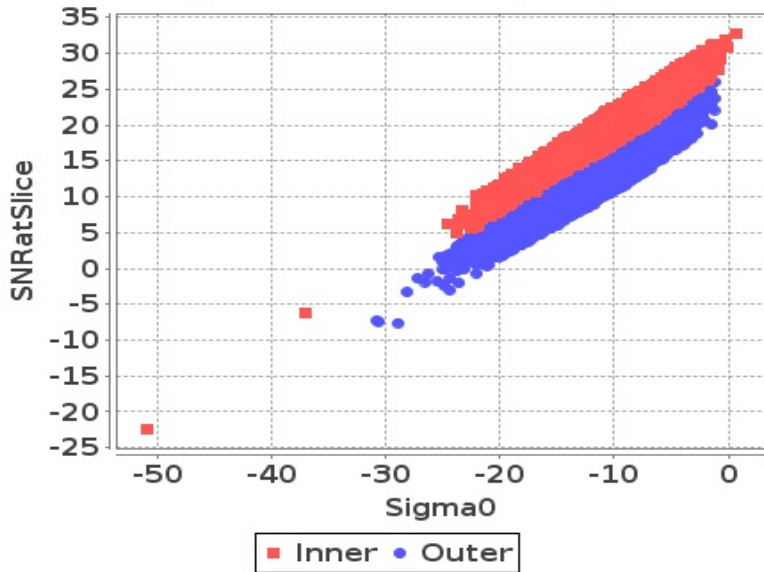
Footprint-Sea

Sigma0 Vs SNR (Sea)



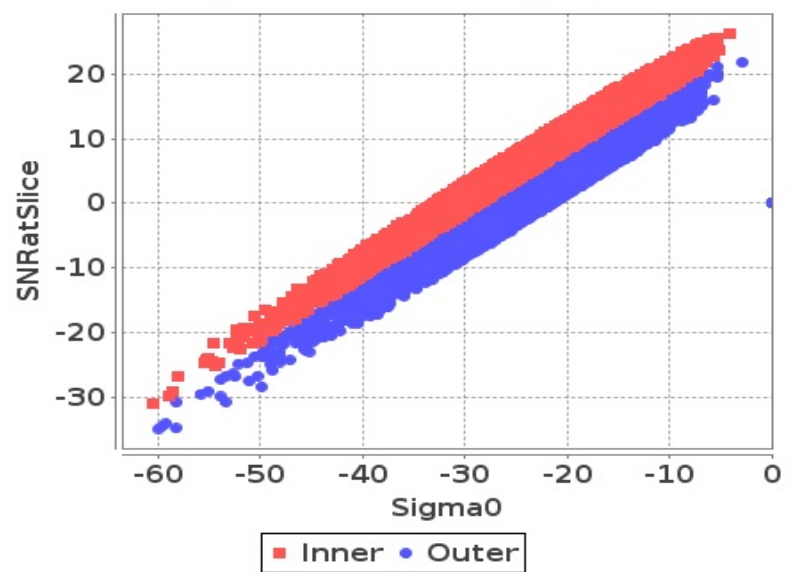
Slice-Land

Sigma0 Vs SNRatSlice (Land)



Slice-Sea

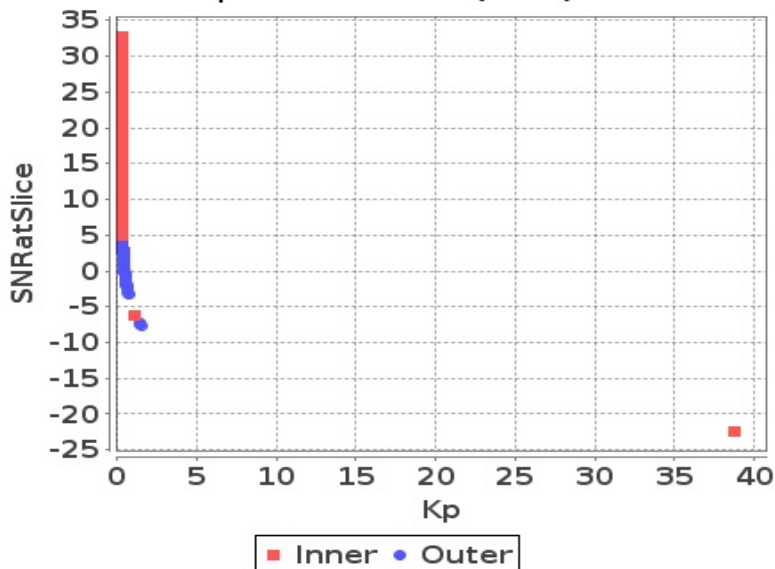
Sigma0 Vs SNRatSlice (Sea)



Sigma0 Behaviour (Kp Vs SNR)

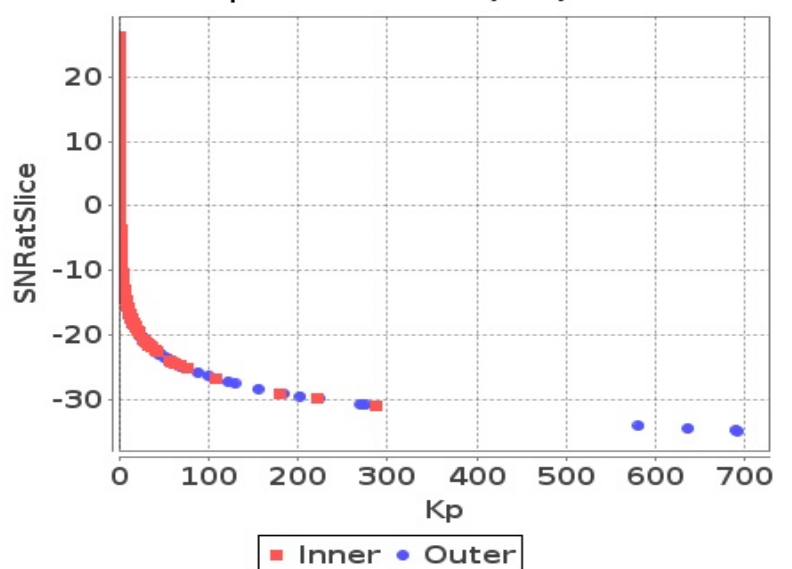
Slice

Kp Vs SNRatSlice (Land)



Slice

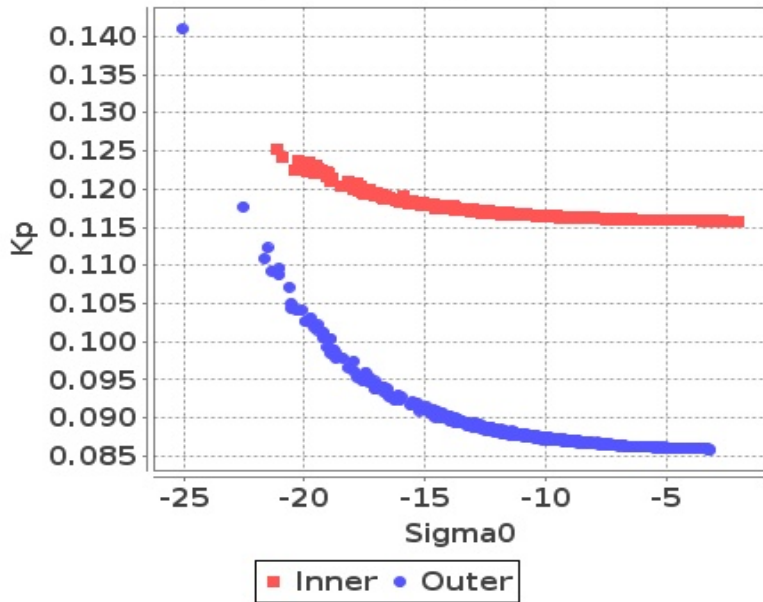
Kp Vs SNRatSlice (Sea)



Sigma0 Behaviour(Sigma0 Vs Kp)

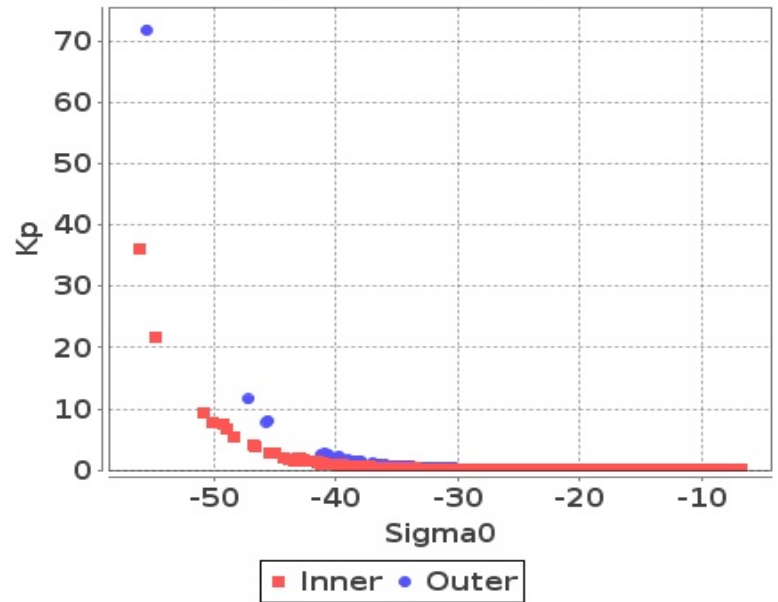
Footprint-Land

Sigma0 Vs Kp (Land)



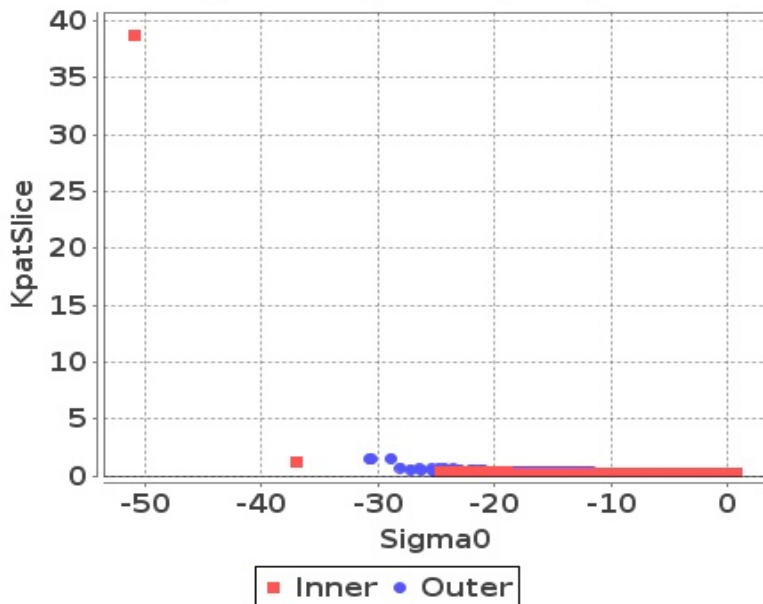
Footprint-Sea

Sigma0 Vs Kp (Sea)



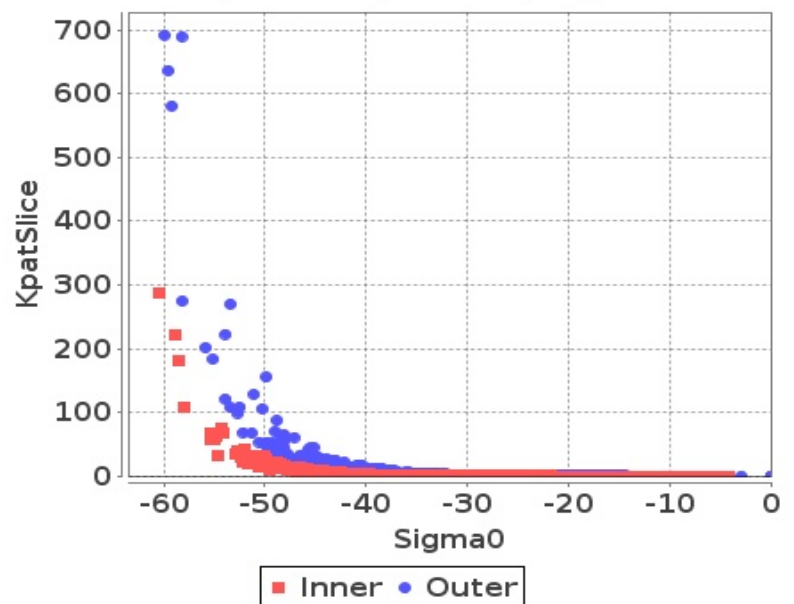
Slice-Land

Sigma0 Vs KpatSlice (Land)



Slice-Sea

Sigma0 Vs KpatSlice (Sea)

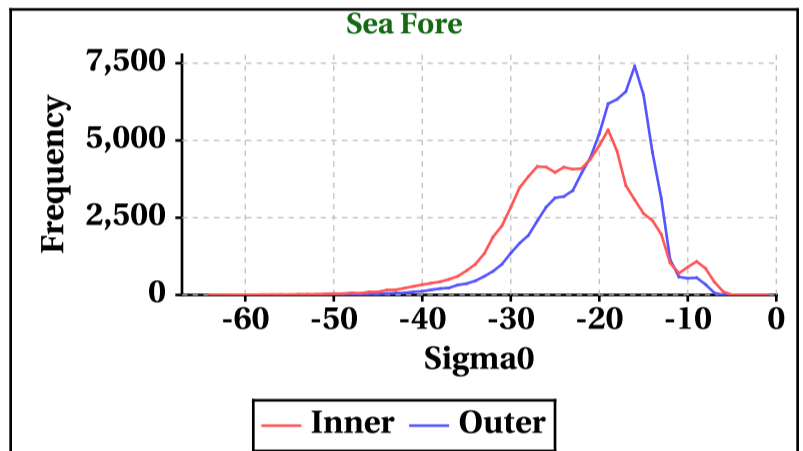
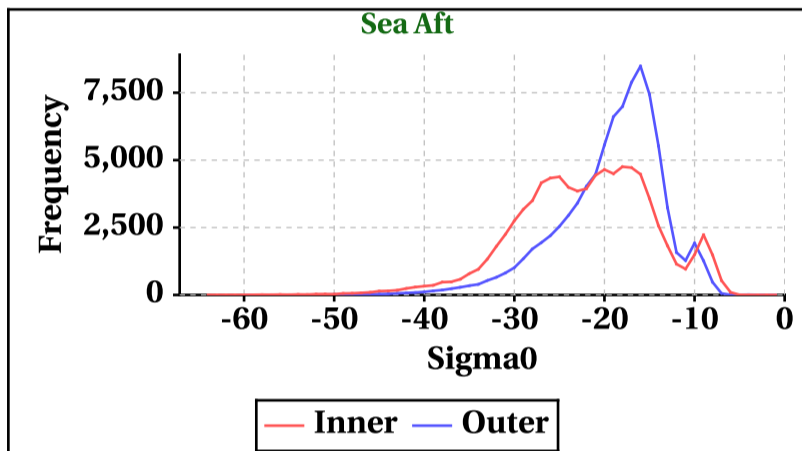
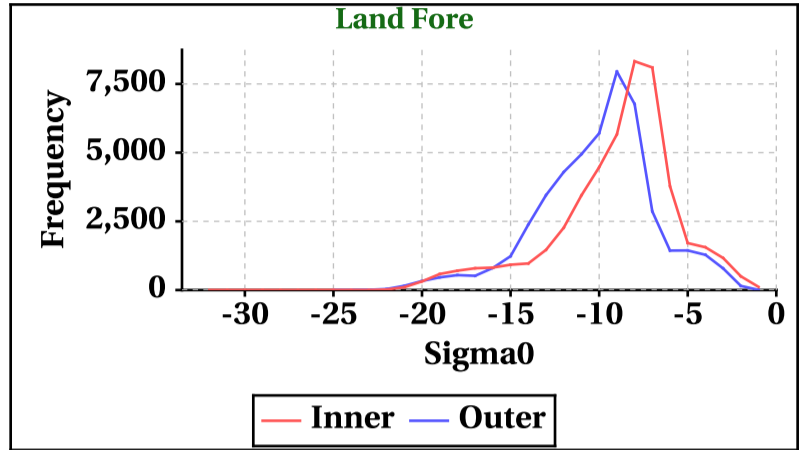
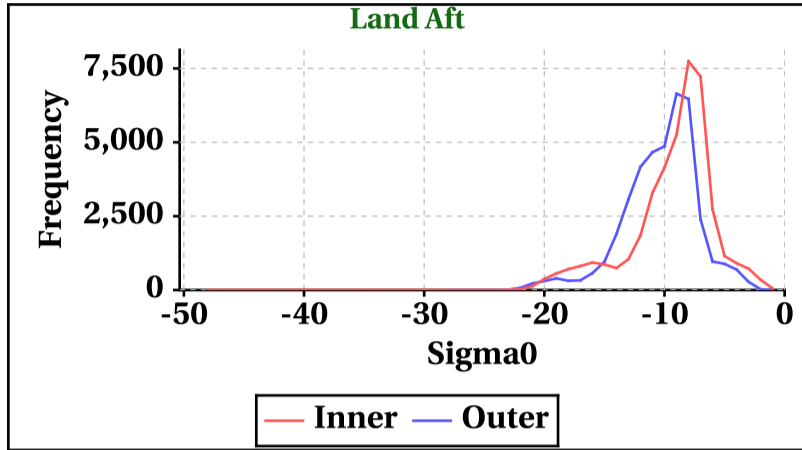


Dynamic Range (Data Histograms)

Sigma0(db)

Inner Beam (HH)				
	Land Aft	Land Fore	Sea Aft	Sea Fore
Min	-48	-32	-64	-64
Max	0	0	0	0

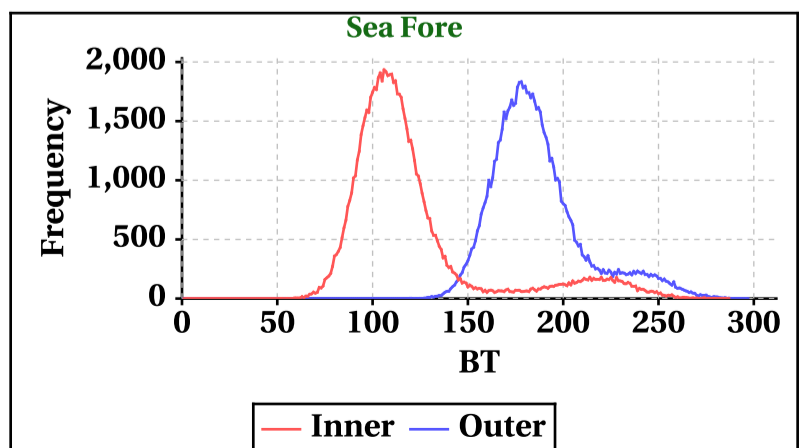
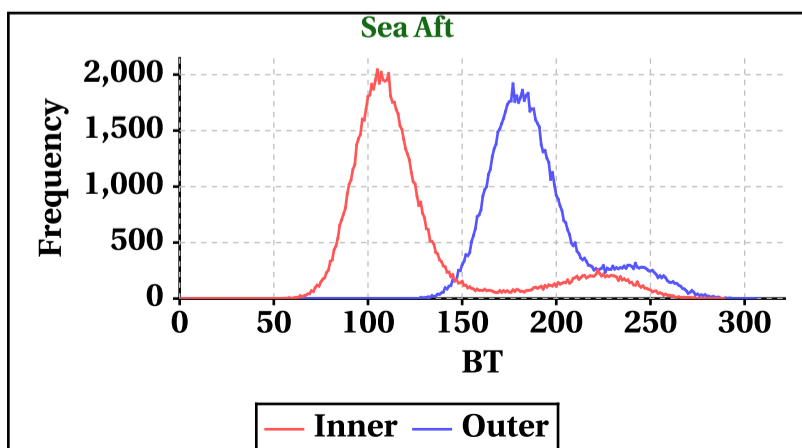
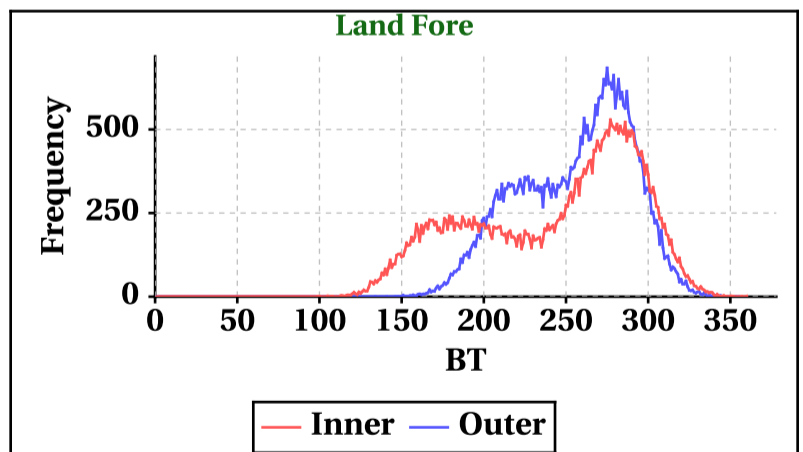
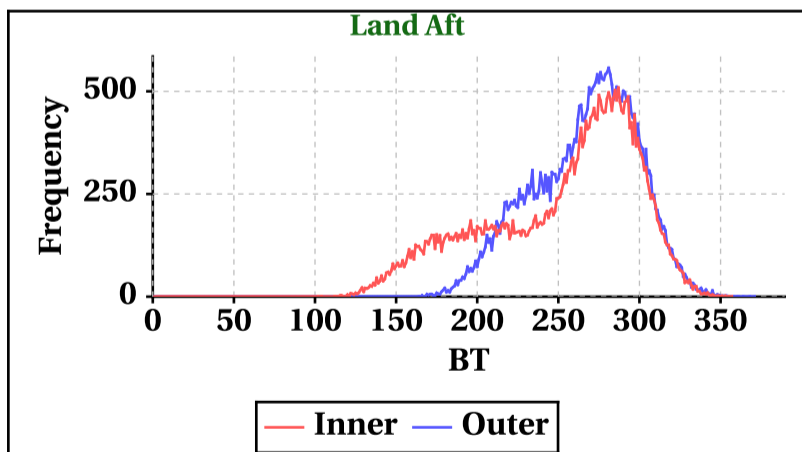
Outer Beam (VV)				
	Land Aft	Land Fore	Sea Aft	Sea Fore
Min	-28	-25	-60	-60
Max	0	0	0	0



Brightness Temperature(K)

Inner Beam(HH)				
	Land Aft	Land Fore	Sea Aft	Sea Fore
Min	0	0	0	0
Max	357	360	289	287

Outer Beam(VV)				
	Land Aft	Land Fore	Sea Aft	Sea Fore
Min	0	0	0	0
Max	371	355	306	297

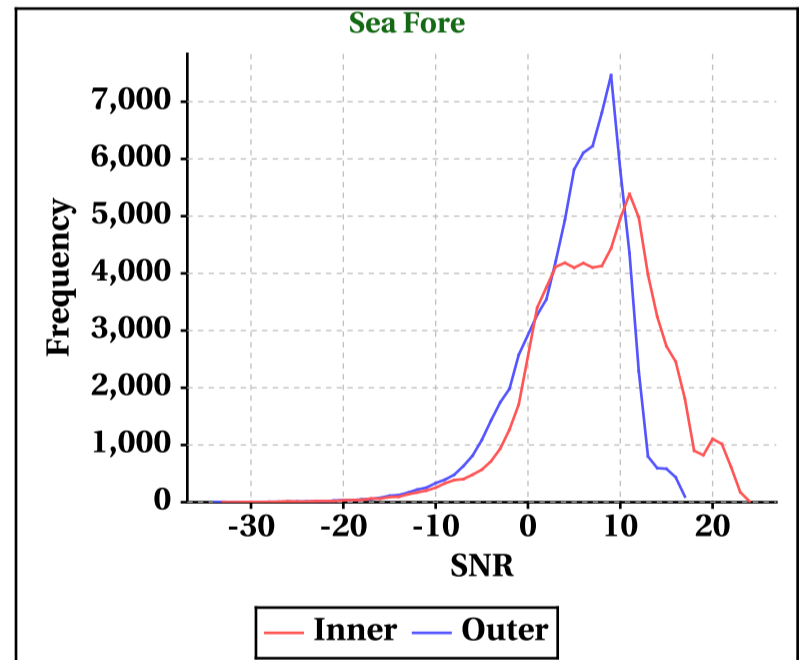
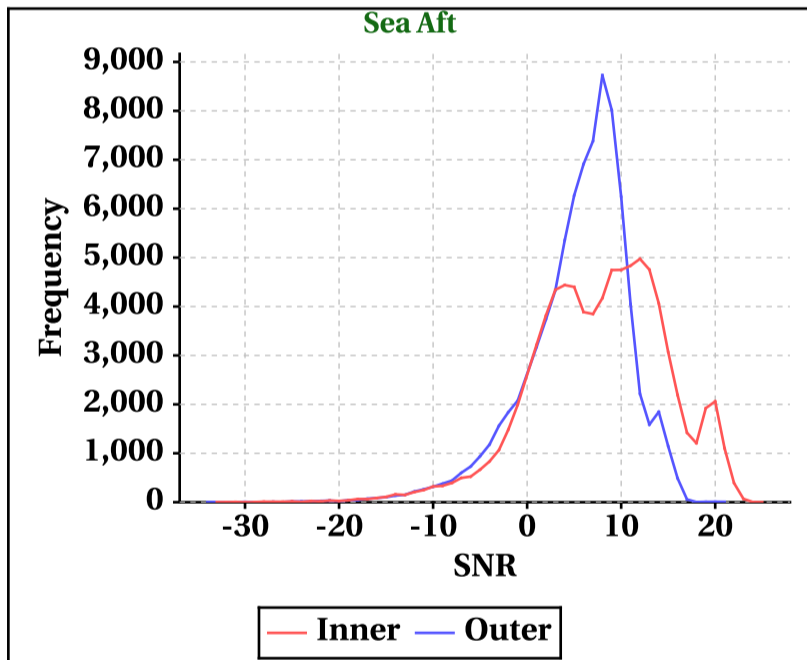
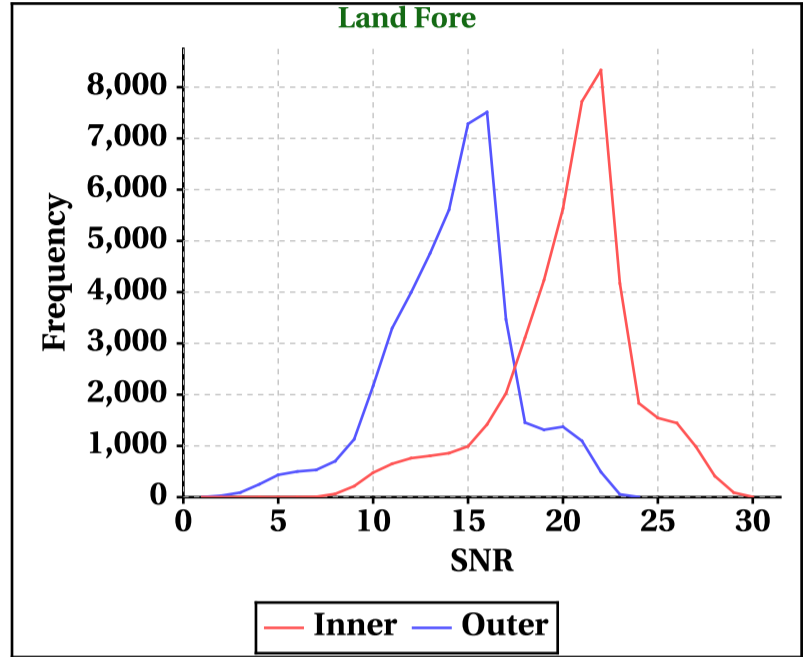
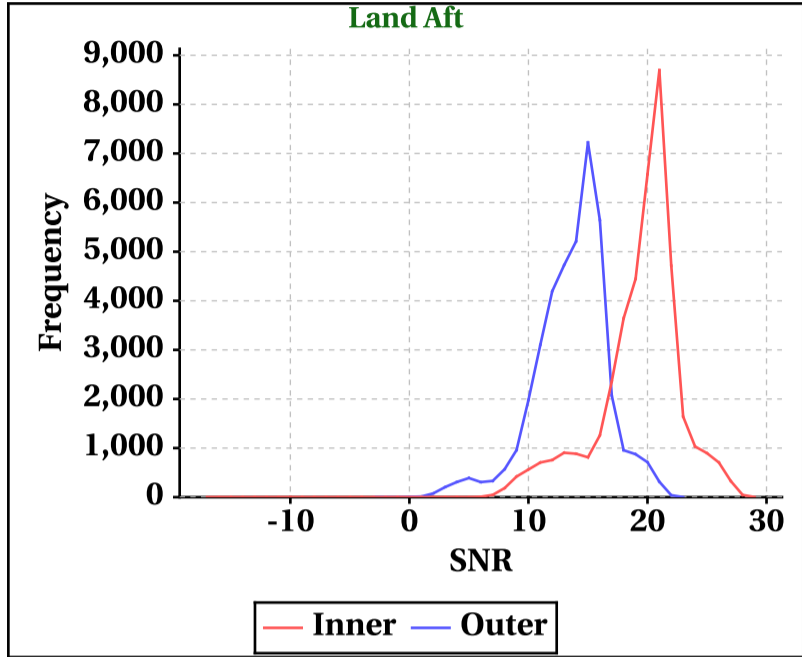


Dynamic Range (Data Histograms)

SNR(dBm)

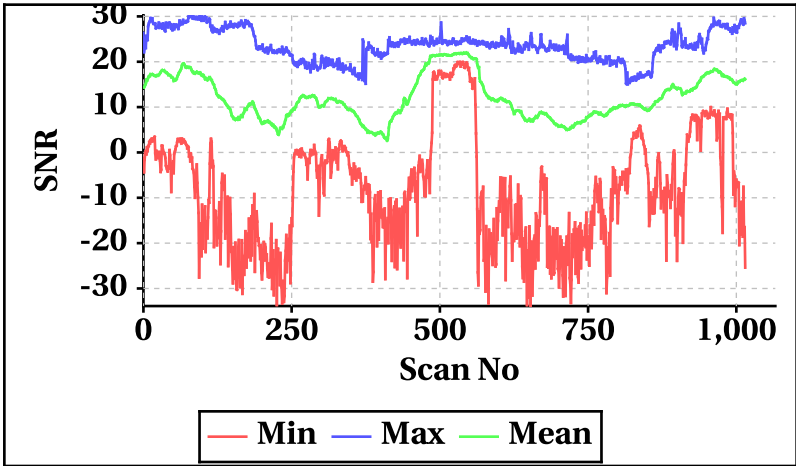
Inner Beam (HH)				
	Land Aft	Land Fore	Sea Aft	Sea Fore
Min	-17	0	-33	-33
Max	29	30	25	24

Outer Beam (VV)				
	Land Aft	Land Fore	Sea Aft	Sea Fore
Min	-3	0	-34	-34
Max	23	24	21	17

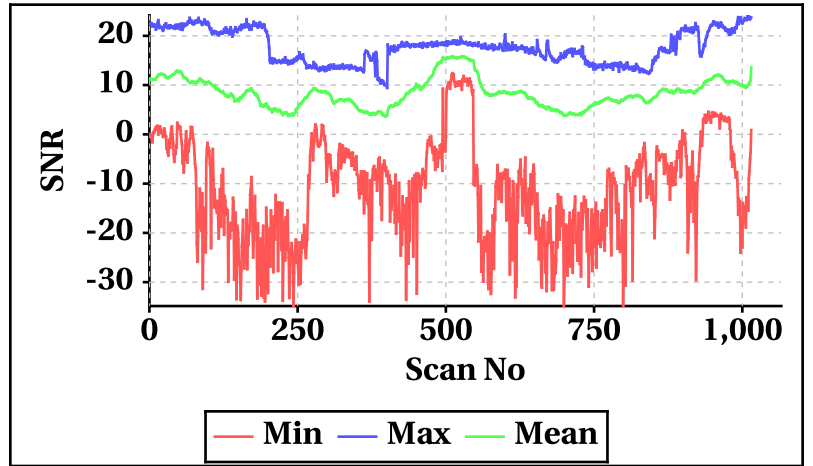


Orbit-wise behaviour of SNR

Inner Beam (HH)

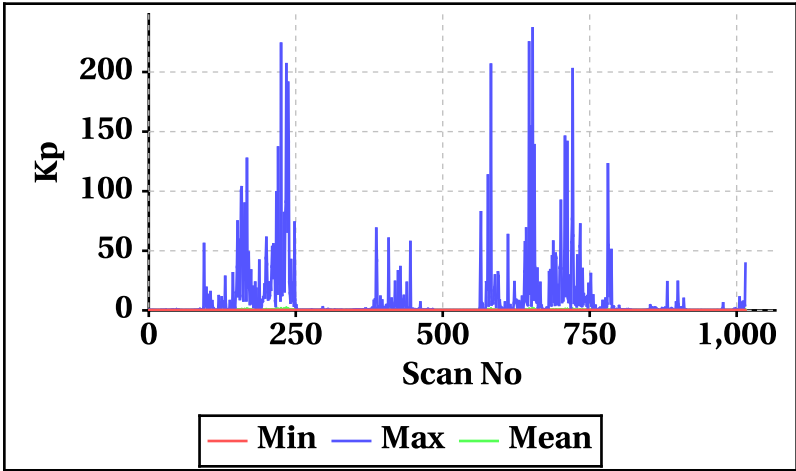


Outer Beam(VV)

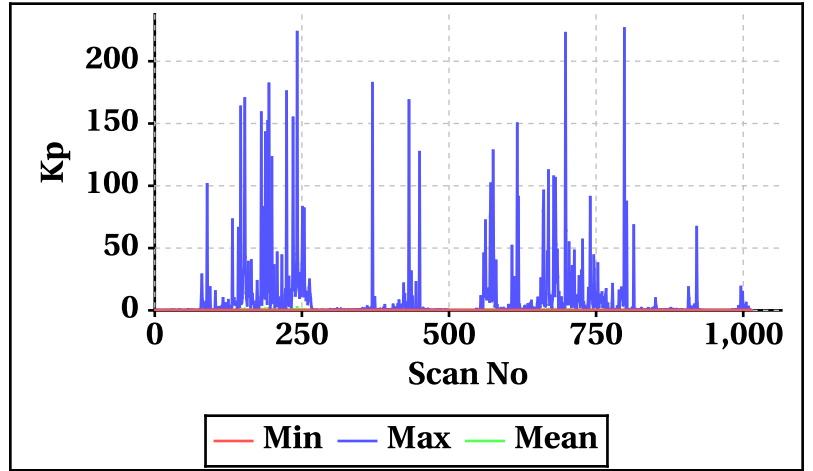


Orbit-wise behaviour of Kp,Kpa,Kpb,Kpc

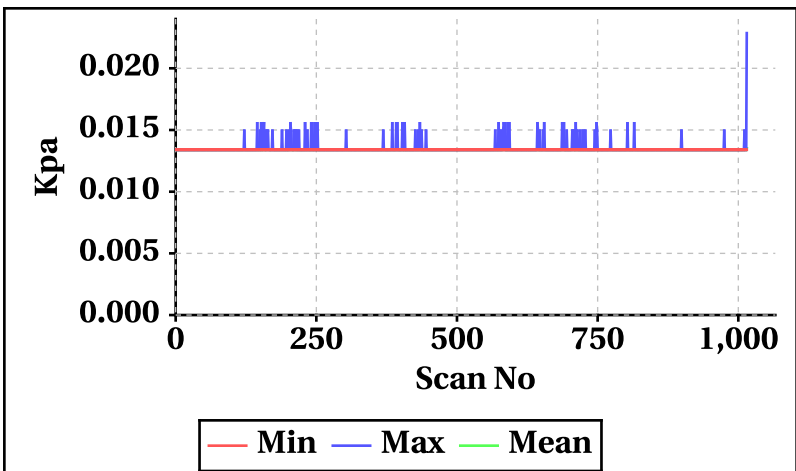
Inner Beam(HH)



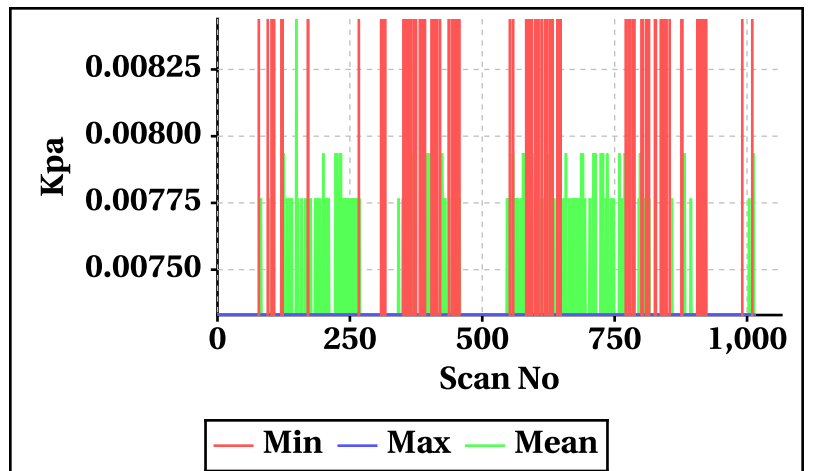
Outer Beam(VV)



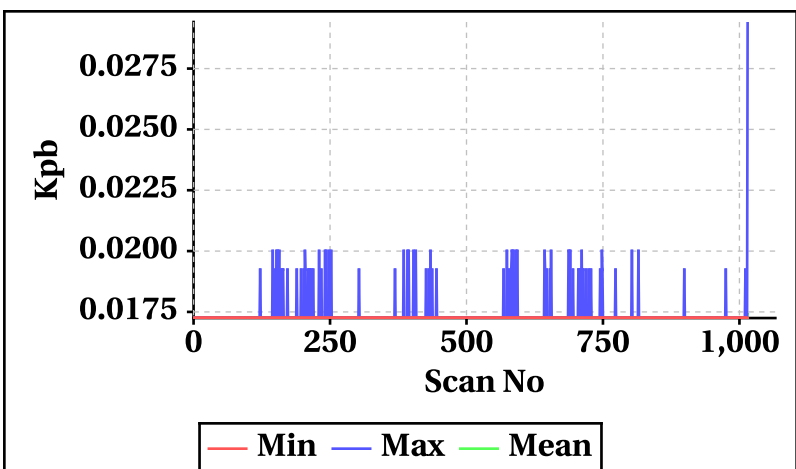
Inner Beam(HH)



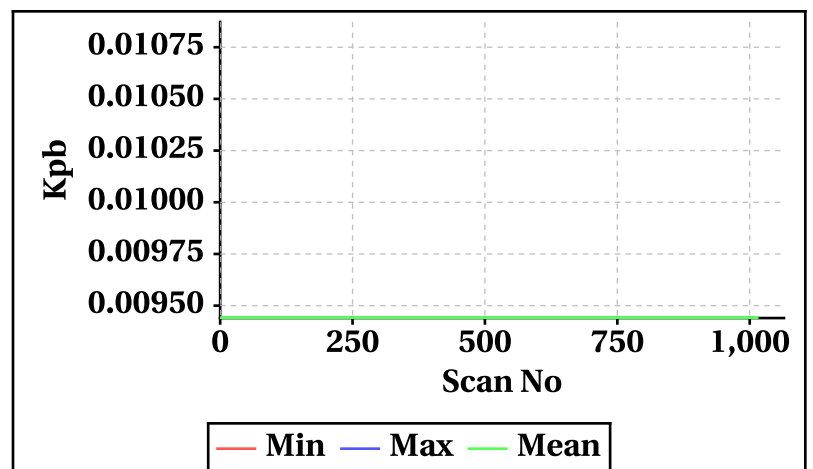
Outer Beam(VV)



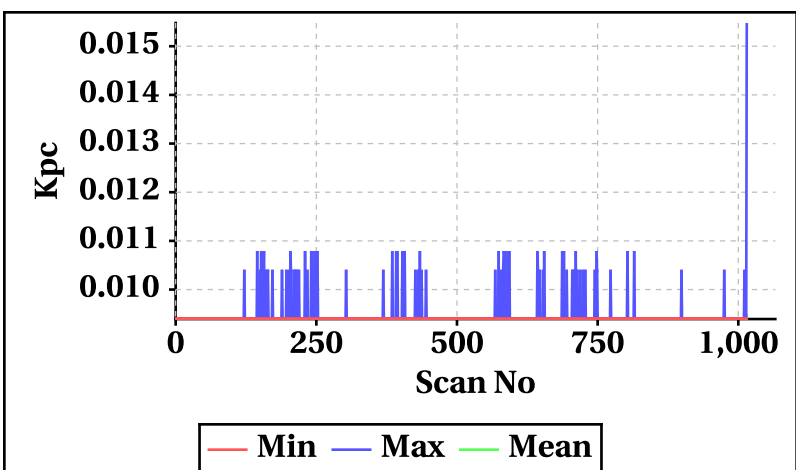
Inner Beam(HH)



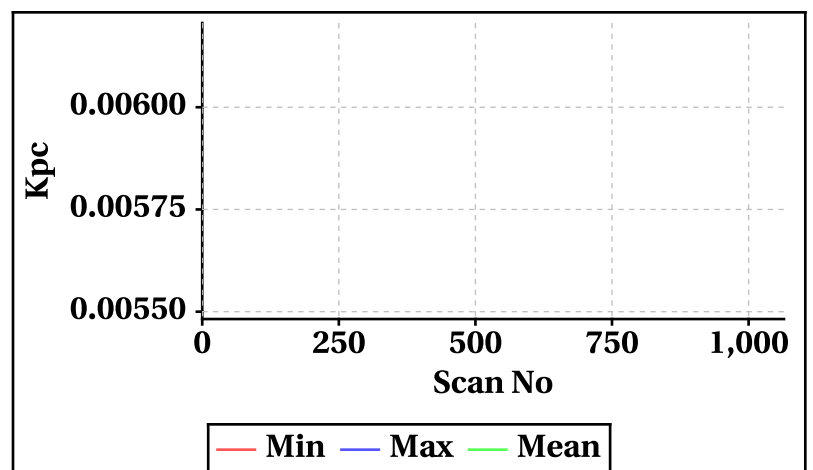
Outer Beam(VV)



Inner Beam(HH)

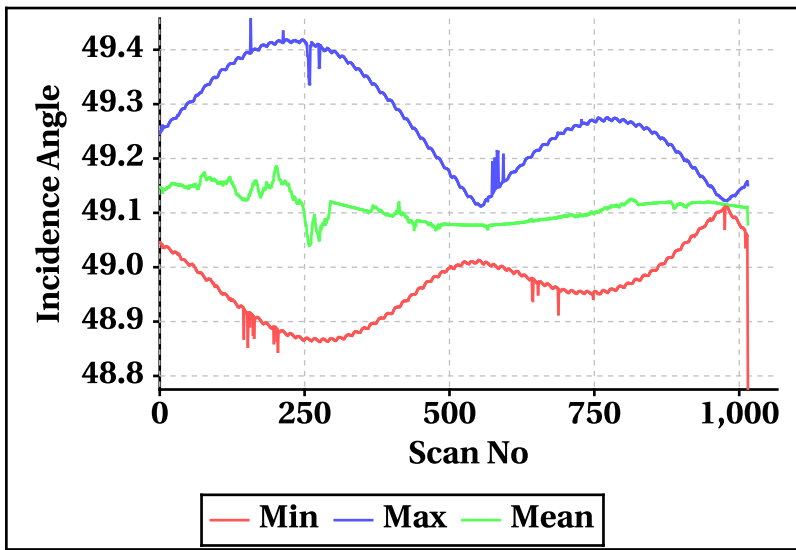


Outer Beam(VV)

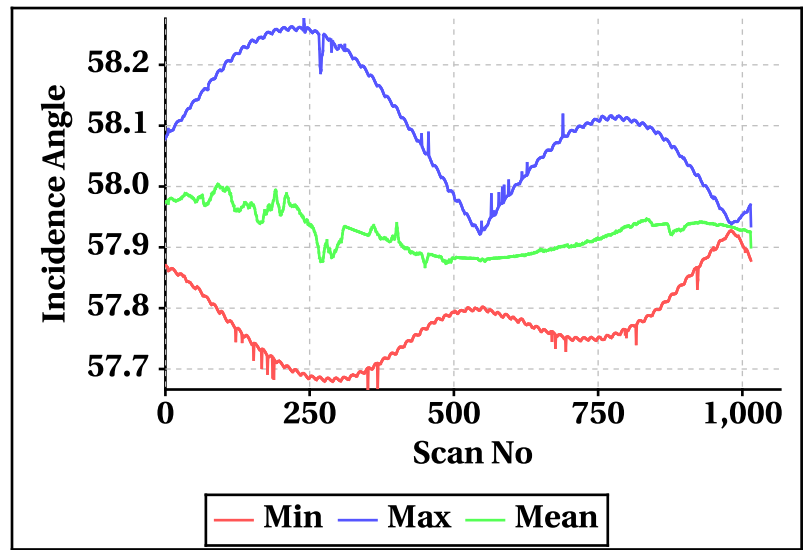


Orbit-wise behaviour of Incidence, Azimuth, Range, X-Factor

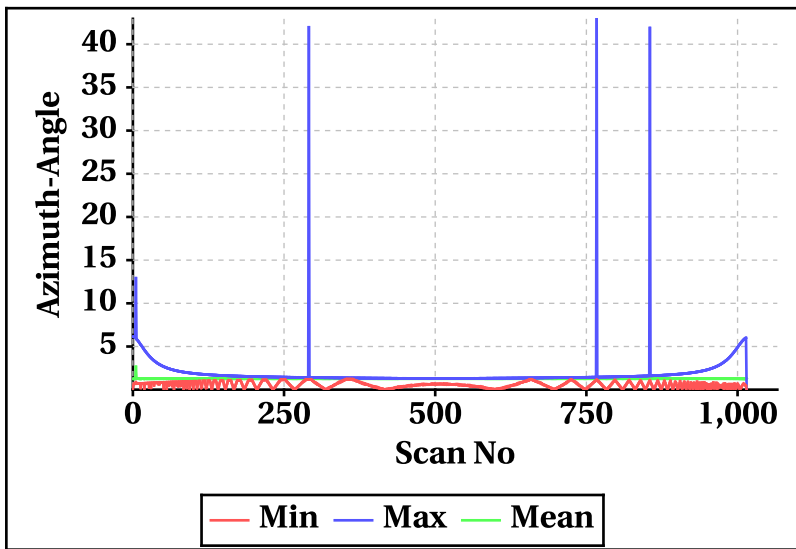
Inner Beam (HH)



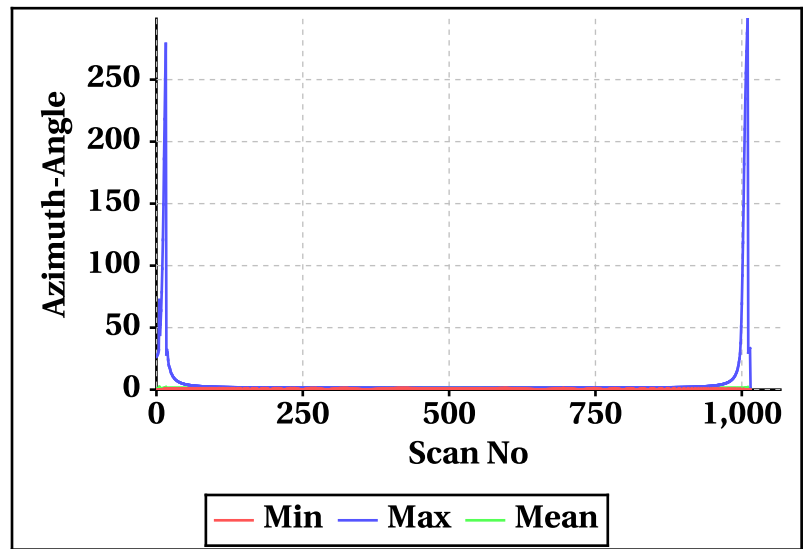
Outer Beam(VV)



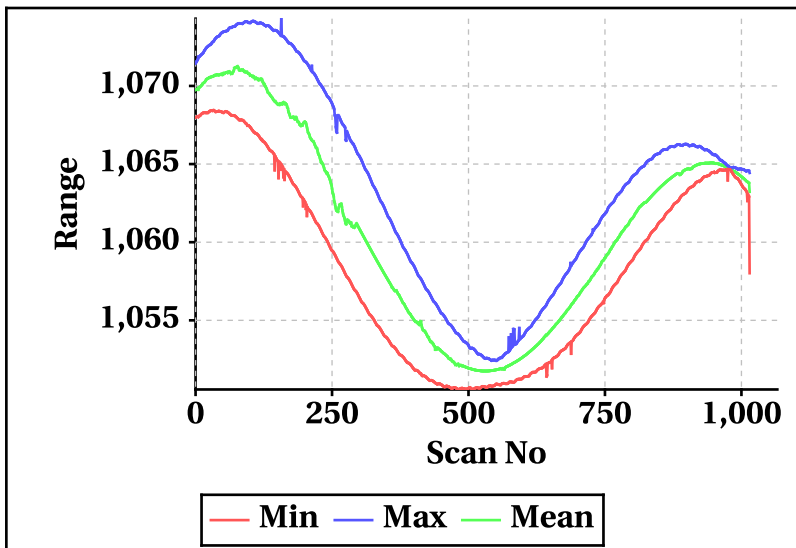
Inner Beam (HH)



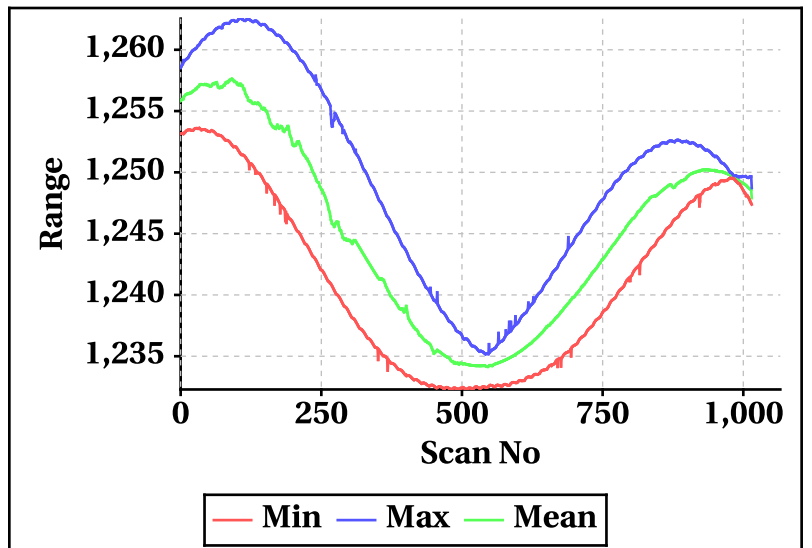
Outer Beam(VV)



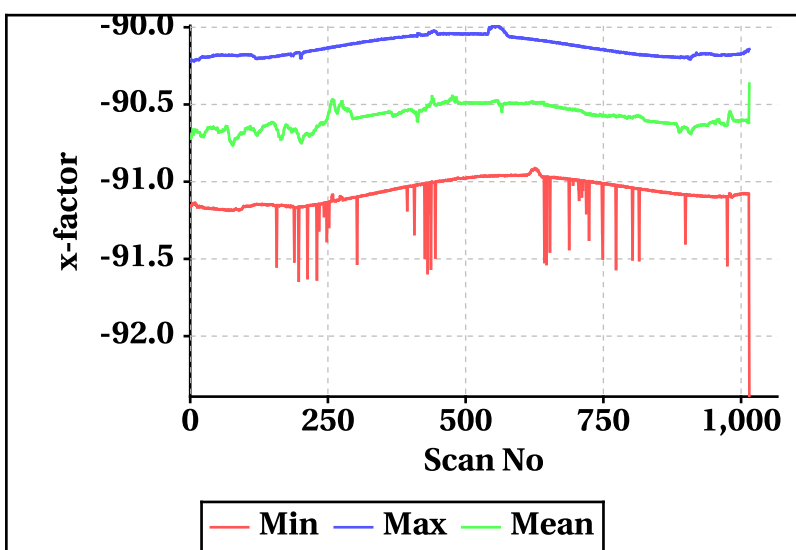
Inner Beam (HH)



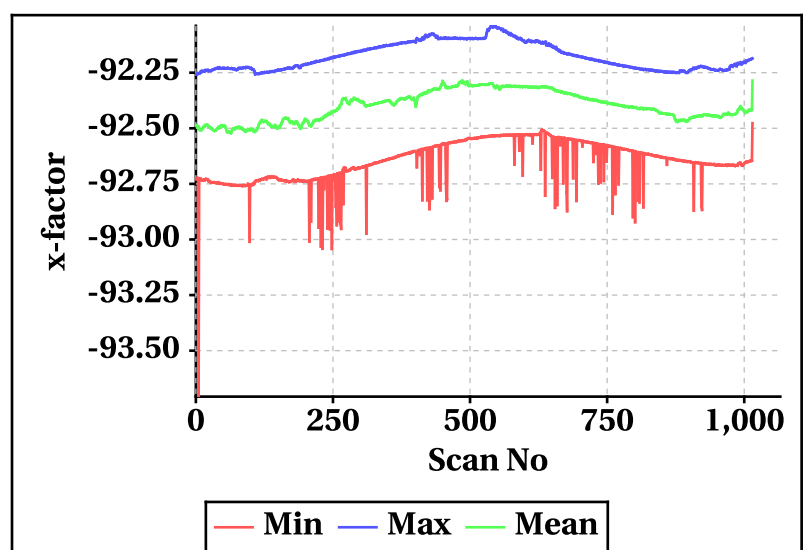
Outer Beam(VV)



Inner Beam (HH)



Outer Beam(VV)

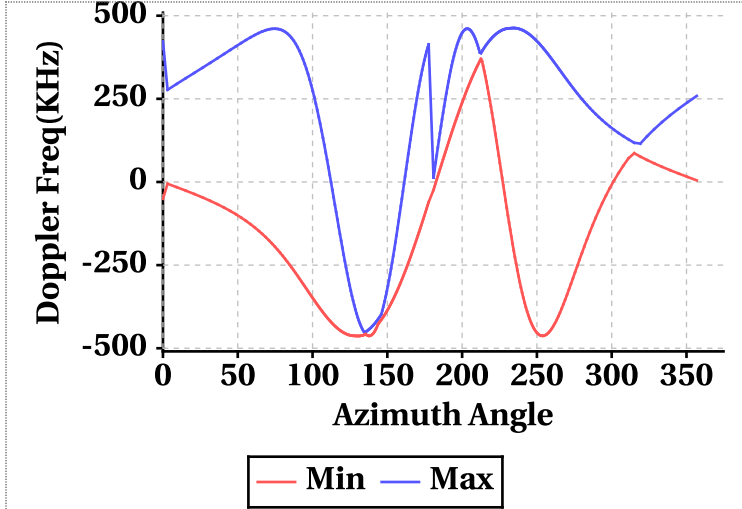


Doppler Frequency Variation

Doppler Frequency(KHz) variation statistics Over the half Orbit

	Inner Beam (HH)	Outer Beam (VV)
Min	-463.10	-518.86
Max	462.82	518.66

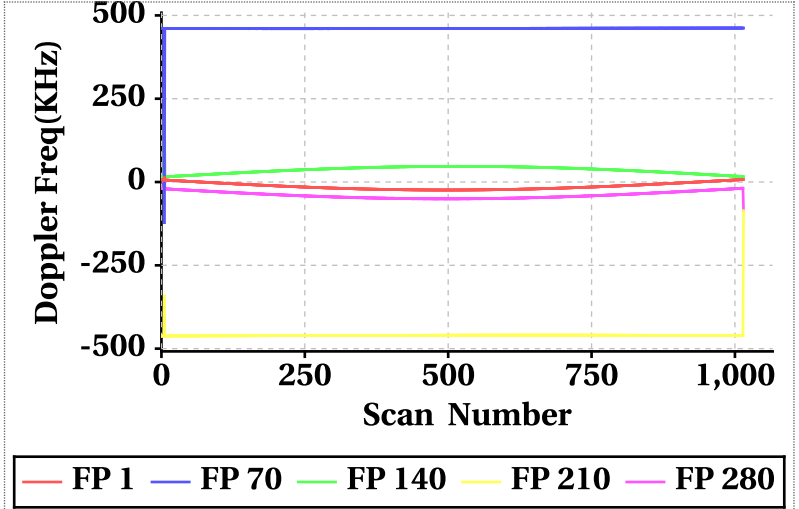
Footprint wise Doppler frequency variation Inner Beam (HH)



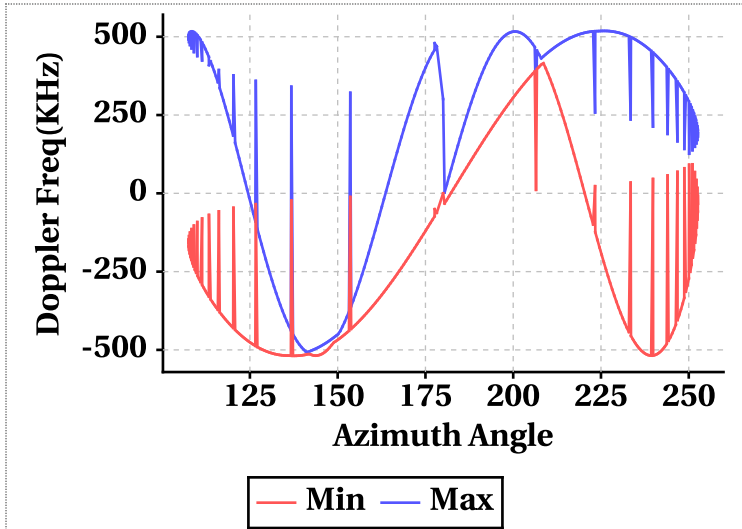
Doppler Frequency(KHz) variation

Doppler_FP	Inner Beam (HH)			Outer Beam (VV)		
	Min	Max	Mean	Min	Max	Mean
Doppler_1	-23.96	13.10	-12.60	-32.44	2.86	-19.73
Doppler_70	-121.80	462.06	460.38	-124.14	517.62	515.63
Doppler_140	15.08	239.80	35.83	11.24	279.76	34.38
Doppler_210	-462.00	-85.92	-459.89	-517.82	-102.10	-515.88
Doppler_280	-85.92	423.10	-38.62	-102.10	479.30	-37.40

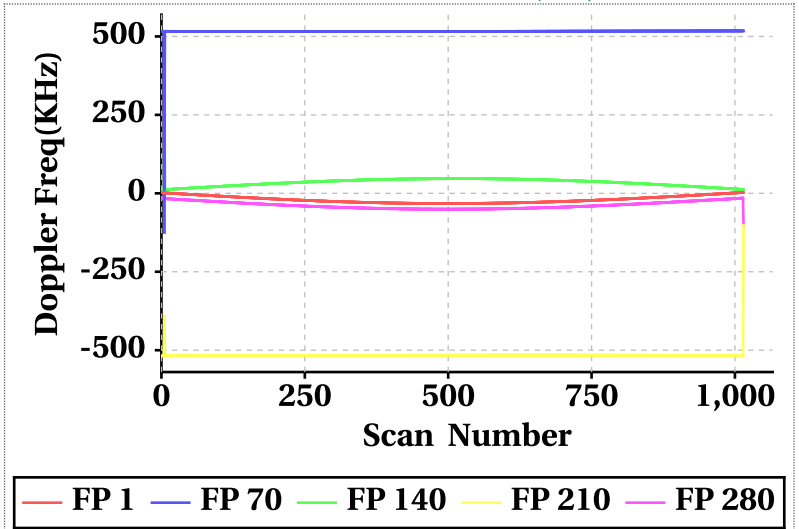
Doppler frequency variation at footprints: 1, 70, 140, 210 & 280 Inner Beam (HH)



Footprint wise Doppler frequency variation Outer Beam (VV)

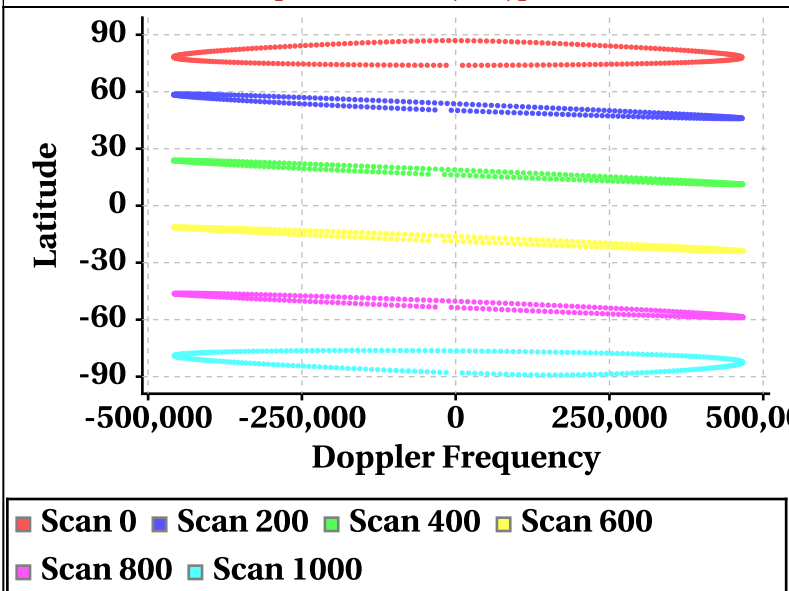


Doppler frequency variation at footprints: 1, 70, 140, 210 & 280 Outer Beam (VV)

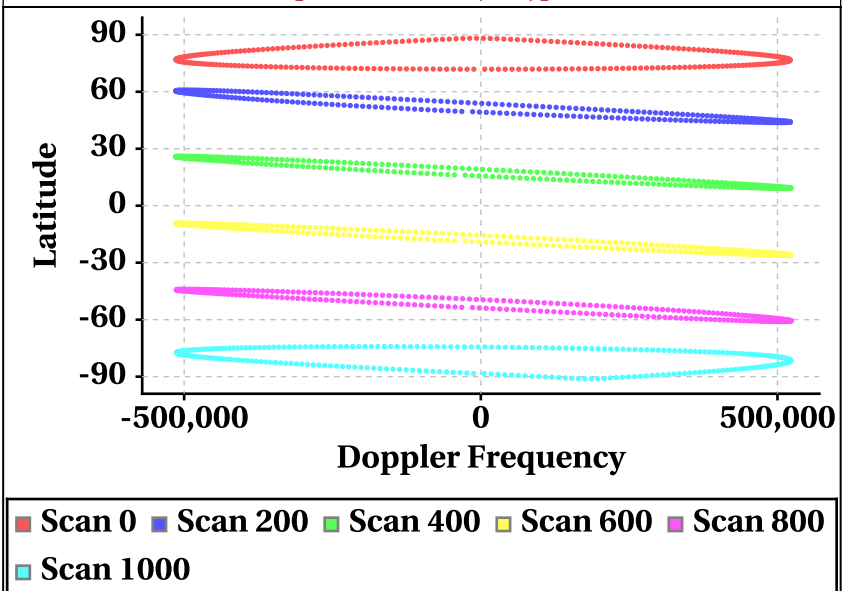


Latitude Vs Doppler Frequency

Doppler Frequency at Scan Interval of 200 [Inner Beam(HH)]



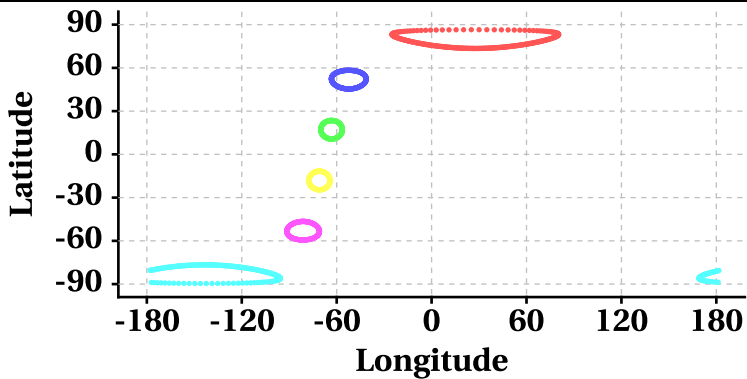
Doppler Frequency at Scan Interval of 200 [Outer Beam(VV)]



Parameter as a function of Latitude

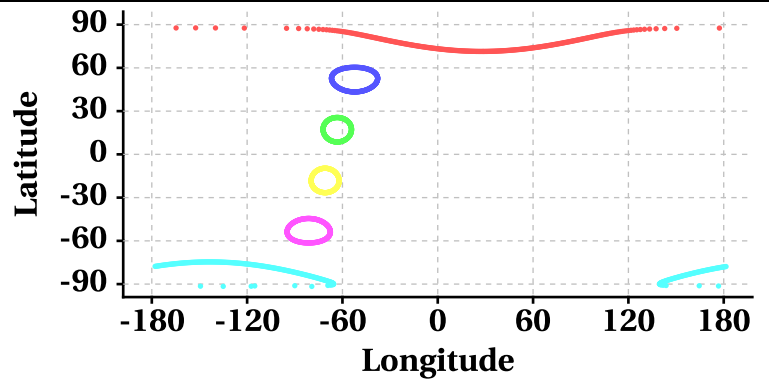
Latitude Vs Longitude

Scan Trace [Inner Beam(HH)]



Scan 0 Scan 200 Scan 400 Scan 600
Scan 800 Scan 1000

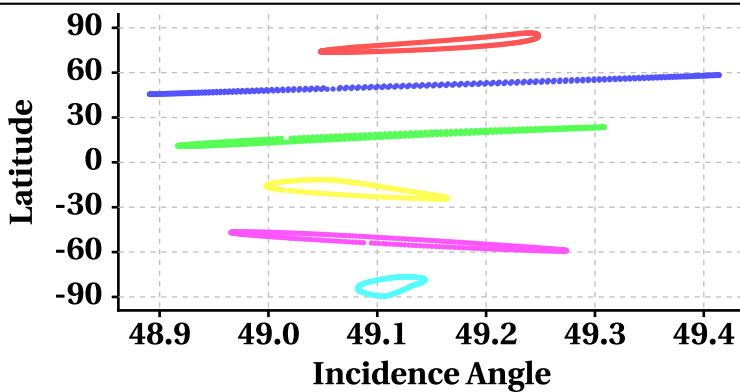
Scan Trace [Outer Beam (VV)]



Scan 0 Scan 200 Scan 400 Scan 600
Scan 800 Scan 1000

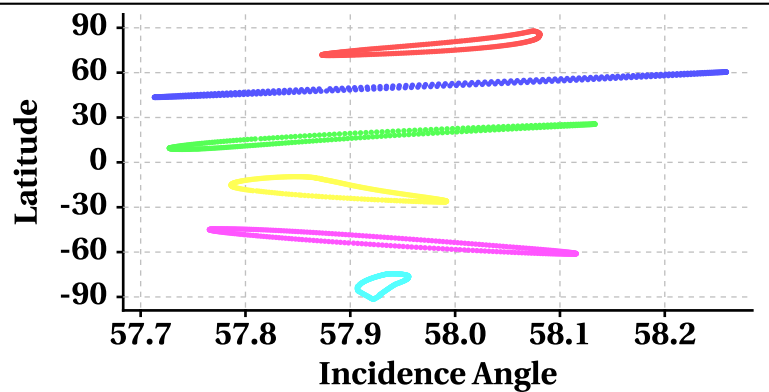
Latitude Vs Incidence Angle

Incidence Angle at Scan Interval of 200 [Inner Beam(HH)]



Scan 0 Scan 200 Scan 400 Scan 600
Scan 800 Scan 1000

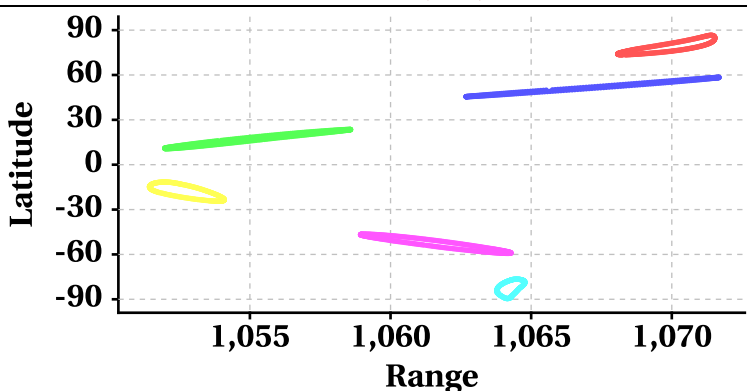
Incidence Angle at Scan Interval of 200 [Outer Beam (VV)]



Scan 0 Scan 200 Scan 400 Scan 600
Scan 800 Scan 1000

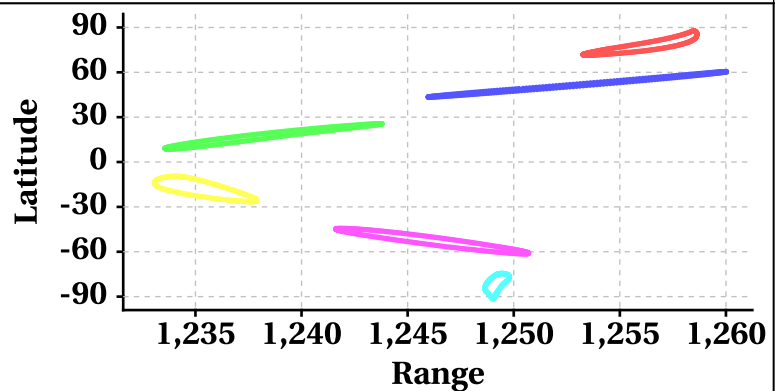
Latitude Vs Range

Range at Scan Interval of 200 [Inner Beam(HH)]



Scan 0 Scan 200 Scan 400 Scan 600
Scan 800 Scan 1000

Range at Scan Interval of 200 [Outer Beam(VV)]



Scan 0 Scan 200 Scan 400 Scan 600
Scan 800 Scan 1000



Variation in Orbit and Attitude Parameters

