

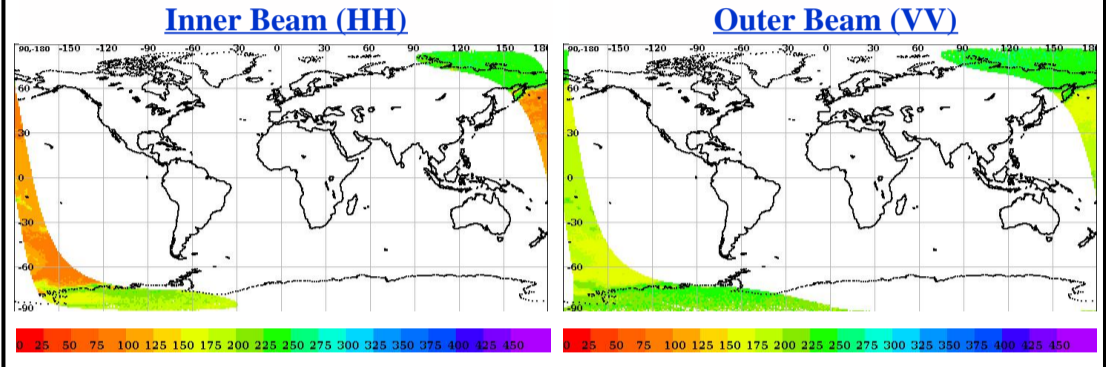
# SCATSAT-1 Scatterometer Level-1B Data Quality Evaluation Report

## Table of Contents

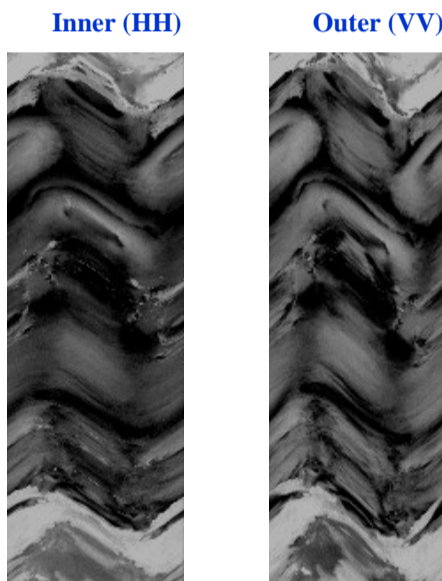
- Half-Orbit Coverage using BT & Sigma-0
- Invariant Site Sigma-0 Statistics (if Available)
- Half-Orbit Data Statistics
- Half Orbit wise - Dynamic Parameter (Sigma-0, Kp, SNR) Behaviour
- Dynamic Range (Data Histogram)
- Half Orbit Wise Behaviour - Static Parameters
- Doppler Variation (Across/Along Track for HH/VV Beam)
- LIB Parameter as a function of Latitude
- Half Orbit OAT Behaviour

<b>Satellite Id</b>	ScatSat-1	<b>Start Orbit</b>	12007	<b>Total Scans</b>	981
<b>Sensor Name</b>	Scatterometer	<b>End Orbit</b>	12008	<b>No of Inner FootPrints</b>	281
<b>Processor Version</b>	v1.1.3	<b>Rev. Number</b>	12007_12008	<b>No Of Outer FootPrints</b>	282
<b>Half Orbit Direction</b>	SN	<b>Data Production Date</b>	02-01-2019	<b>No. Of Inner Slices</b>	9
<b>Equator Crossing Date</b>	02-01-2019	<b>Equator Crossing Time</b>	08:16:17.000	<b>No Of Outer Slices</b>	15

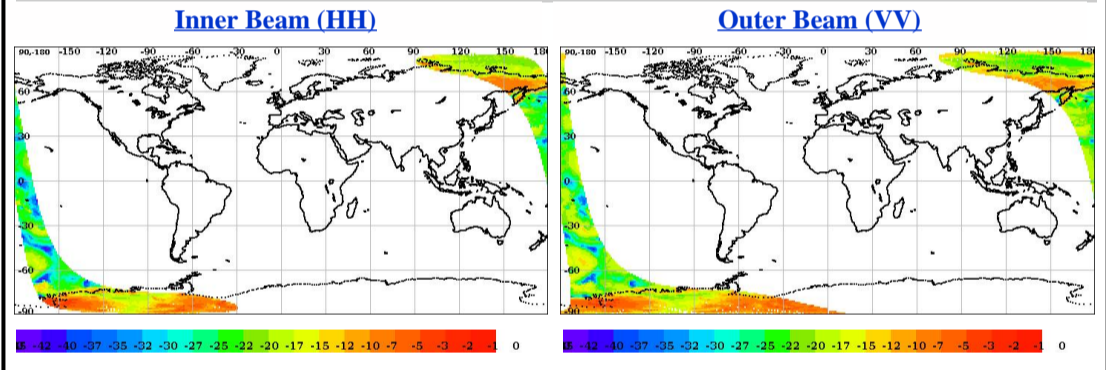
## Brightness Temperature(k) Footprint trace



## Image Snapshot for Inner & Outer Beam



## Sigma0(dB) Footprint trace



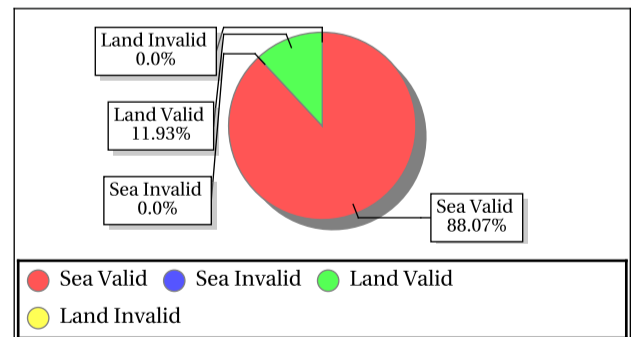
## Invalid and Poor Sigma-0 Quality Flag Statistics for Inner/Outer Slices\*

Sigma-0 Flags	Inner Beam	Outer Beam
Invalid Sigma0(%)	0.00	0.00
Data Not Available From Payload (%)	0.0	0.0
Slice not within sample array limits (%)	0.00	0.00
C(S+N) - C(N) < 0.1 (%)	0.00	0.00
Poor Sigma0(%)	22.23	13.34
Noise samples for blending Saturated	0.0	0.0
Count samp. for interpol. saturated (%)	0.00	0.00
Sigma0 < lower bound (-96dB) (%)	0.0	0.0
Sigma0 > upper bound (0 dB) (%)	0.00	0.00
SNR < -65 dB (%)	0.029198	0.074422

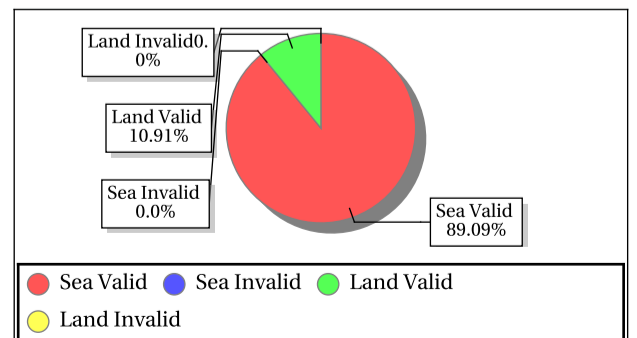
\*DP Format Document

## Sigma-0 Quality Flag Statistics for Inner/Outer Footprints

### Inner Beam (HH)



### Outer Beam (VV)



## Overall statistics for the Static Parameters (Footprint-wise)

Inner Beam (HH)																
	Sea Aft				Sea Fore				Land Aft				Land fore			
	Min	Max	Mean	Bad Occ. (%)	Min	Max	Mean	Bad Occ. (%)	Min	Max	Mean	Bad Occ. (%)	Min	Max	Mean	Bad Occ. (%)
<b>Kp</b>	0.12	173.91	0.24	1.496	0.12	305.52	0.20	0.860	0.12	0.14	0.12	0.000	0.12	0.13	0.12	0.000
<b>Kpa</b>	0.01	0.02	0.01	0.000	0.01	0.02	0.01	0.000	0.01	0.01	0.01	0.000	0.01	0.01	0.01	0.000
<b>Kpb</b>	0.02	0.02	0.02	0.000	0.02	0.02	0.02	0.000	0.02	0.02	0.02	0.000	0.02	0.02	0.02	0.000
<b>Kpc</b>	0.01	0.01	0.01	0.000	0.01	0.01	0.01	0.000	0.01	0.01	0.01	0.000	0.01	0.01	0.01	0.000
<b>SNR</b>	-32.54	22.25	5.14	0.001	-34.99	22.67	6.51	0.002	6.04	28.29	18.83	17.713	7.79	28.57	20.38	26.398

Outer Beam (VV)																
	Sea Aft				Sea Fore				Land Aft				Land fore			
	Min	Max	Mean	Bad Occ. (%)	Min	Max	Mean	Bad Occ. (%)	Min	Max	Mean	Bad Occ. (%)	Min	Max	Mean	Bad Occ. (%)
<b>Kp</b>	0.09	198.22	0.23	1.558	0.09	214.29	0.20	1.252	0.09	0.15	0.09	0.000	0.09	0.12	0.09	0.000
<b>Kpa</b>	0.01	0.01	0.01	0.000	0.01	0.01	0.01	0.000	0.01	0.01	0.01	0.000	0.01	0.01	0.01	0.000
<b>Kpb</b>	0.01	0.01	0.01	0.000	0.01	0.01	0.01	0.000	0.01	0.01	0.01	0.000	0.01	0.01	0.01	0.000
<b>Kpc</b>	0.01	0.01	0.01	0.000	0.01	0.01	0.01	0.000	0.01	0.01	0.01	0.000	0.01	0.01	0.01	0.000
<b>SNR</b>	-34.27	15.26	3.28	0.000	-34.61	15.36	4.09	0.000	0.00	21.99	13.60	0.000	2.02	22.41	14.62	0.078

Parameter Specifications					
Parameter	Kp	Kpa	Kpb	Kpc	SNR
Min	0.00	0.00	0.00	0.00	-65.00
Max	1.00	1.00	1.00	1.00	22.00

- Normal
- Deviations
- Alarming
- High Errors

## Overall statistics for static parameter (Footprint-wise)

	Inner Beam (HH)				Outer Beam (VV)				Parameter Specifications		
	Min	Max	Mean	Bad Occ. (%)	Min	Max	Mean	Bad Occ. (%)	Parameter	Min	Max
<b>Incidence Angle (deg)</b>	48.86	49.47	49.08	0.000	57.68	58.32	58.01	0.000	Inci.(Inner)	47.10	49.90
<b>Azimuth Diff. (deg)</b>	0.0026	6.19	1.27	2.073	0.0000	289.52	1.27	3.075	Inci.(Outer)	57.30	58.90
<b>Range(Km)</b>	1055.14	1078.76	1063.70	0.000	1237.22	1267.81	1250.46	0.000	Azimuth Diff.	0.60	2.00
<b>X Factor(dbm)</b>	-91.77	-90.11	-90.53	0.000	-93.31	-92.16	-92.30	0.000	Range(Inner)	1025.00	1095.70
<b>Across Distance (Km)</b>	15.60	16.18	15.85	0.000	20.63	21.17	20.85	0.000	Range(Outer)	1210.00	1280.00
<b>Along Distance (Km)</b>	18.80	20.67	19.69	0.000	18.37	35.82	19.63	2.000	X-Factor	-100.00	-80.00
									Ac.Distance(Inner)	15.00	20.00
									Ac.Distance(Outer)	15.00	22.00
									Al.Distance(Inner)	15.00	30.00
									Al.Distance(Outer)	10.00	30.00

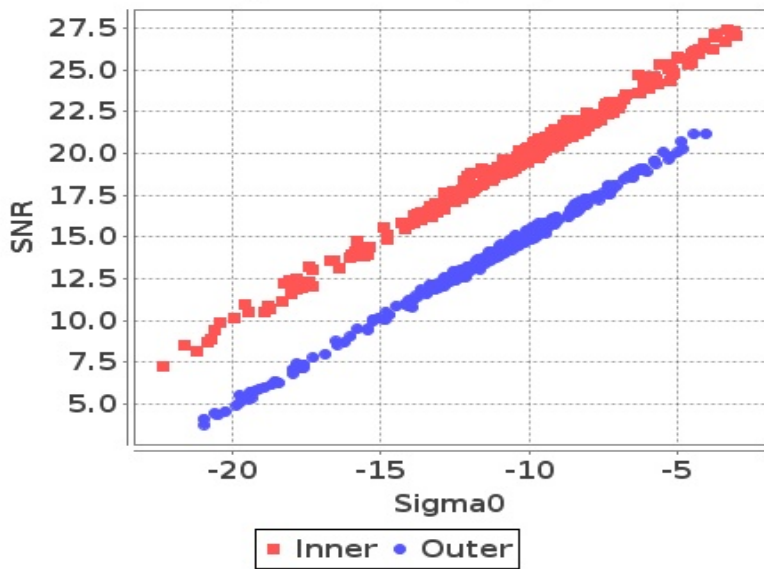
- Normal
- Deviations
- Alarming
- High Errors



## Sigma0 Behaviour (Sigma0 Vs SNR)

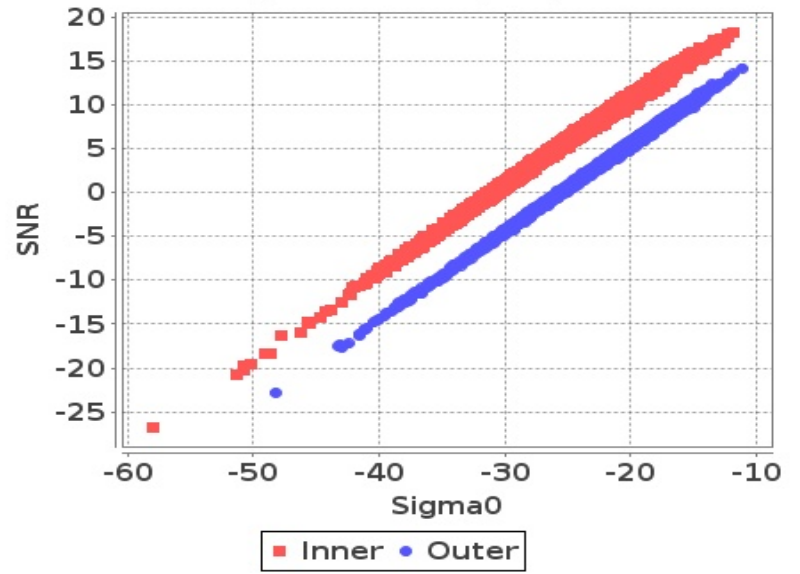
Footprint-Land

Sigma0 Vs SNR (Land)



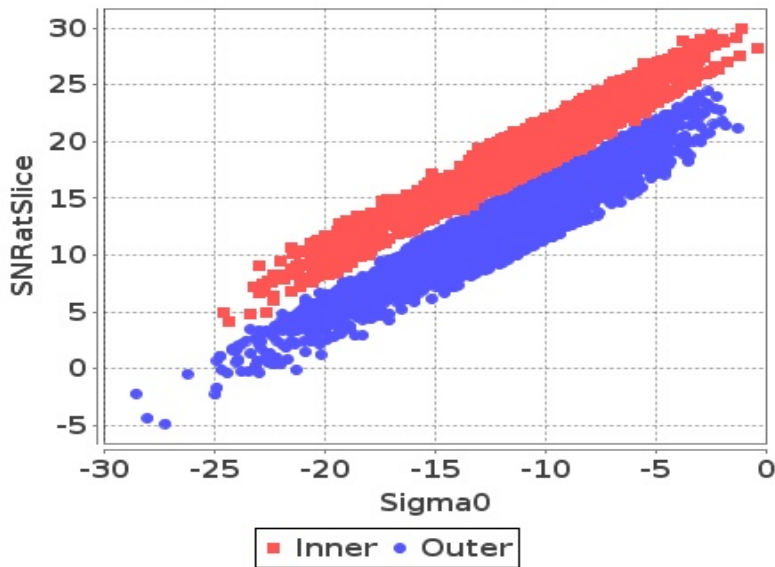
Footprint-Sea

Sigma0 Vs SNR (Sea)



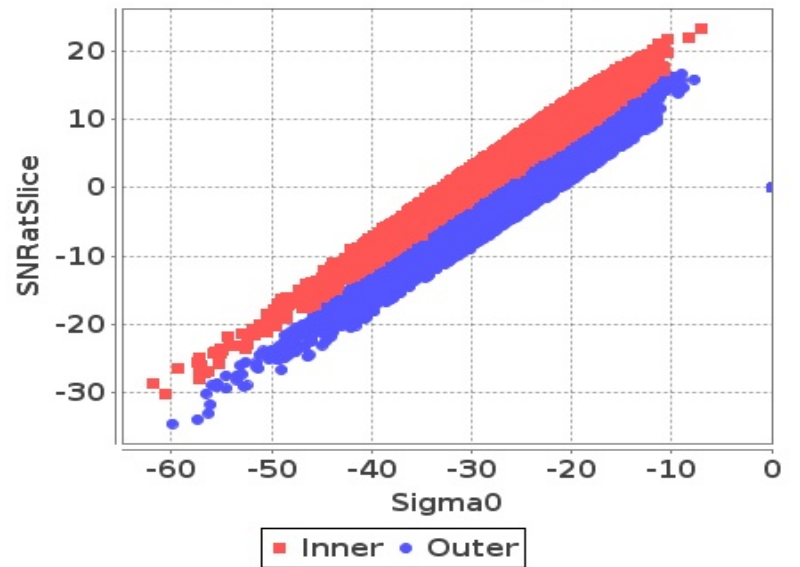
Slice-Land

Sigma0 Vs SNRatSlice (Land)



Slice-Sea

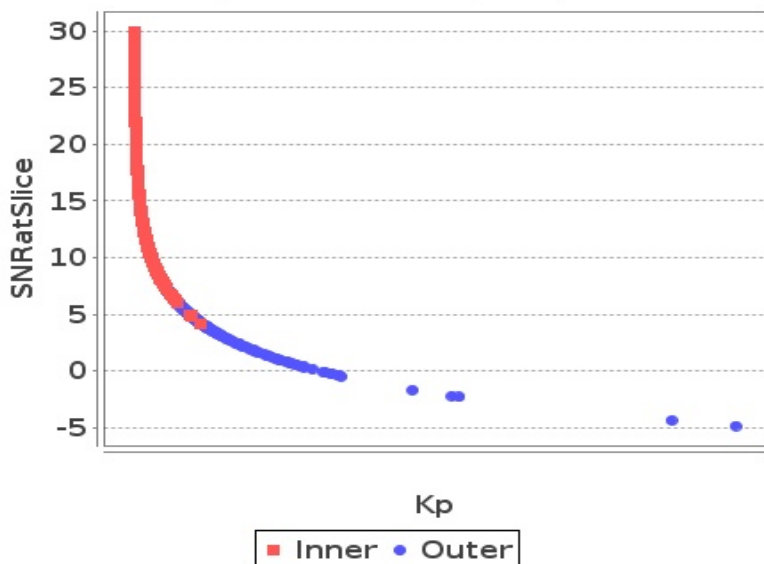
Sigma0 Vs SNRatSlice (Sea)



## Sigma0 Behaviour (Kp Vs SNR)

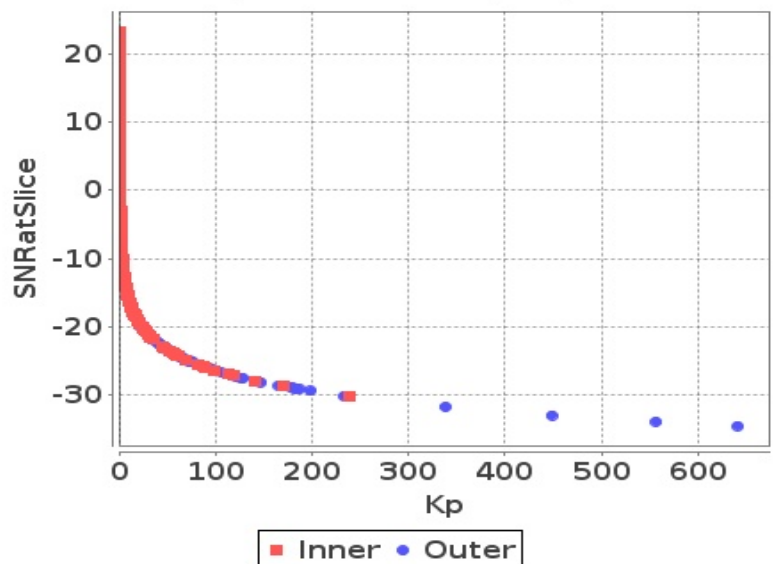
Slice

Kp Vs SNRatSlice (Land)



Slice

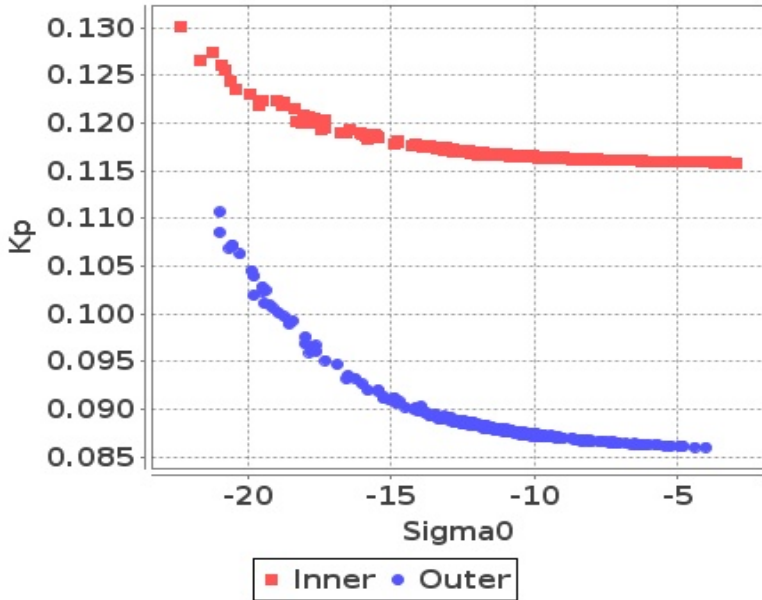
Kp Vs SNRatSlice (Sea)



# Sigma0 Behaviour(Sigma0 Vs Kp)

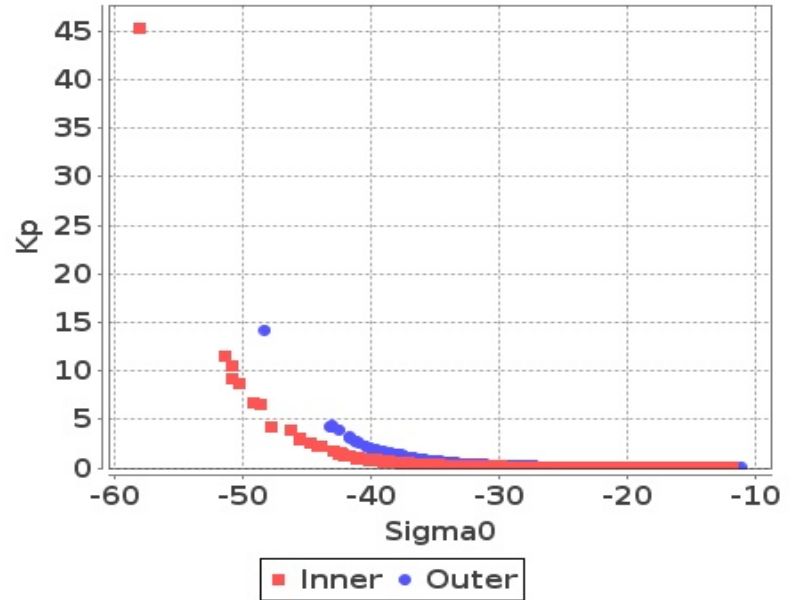
## Footprint-Land

### Sigma0 Vs Kp (Land)



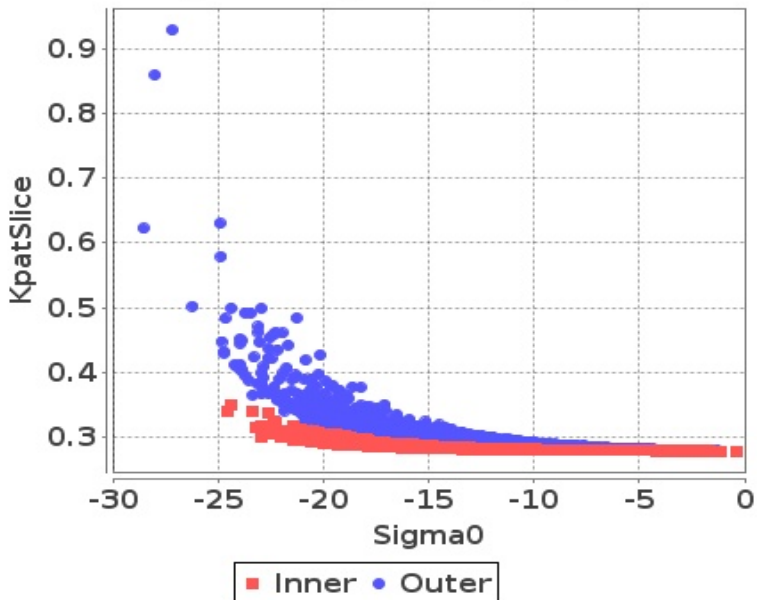
## Footprint-Sea

### Sigma0 Vs Kp (Sea)



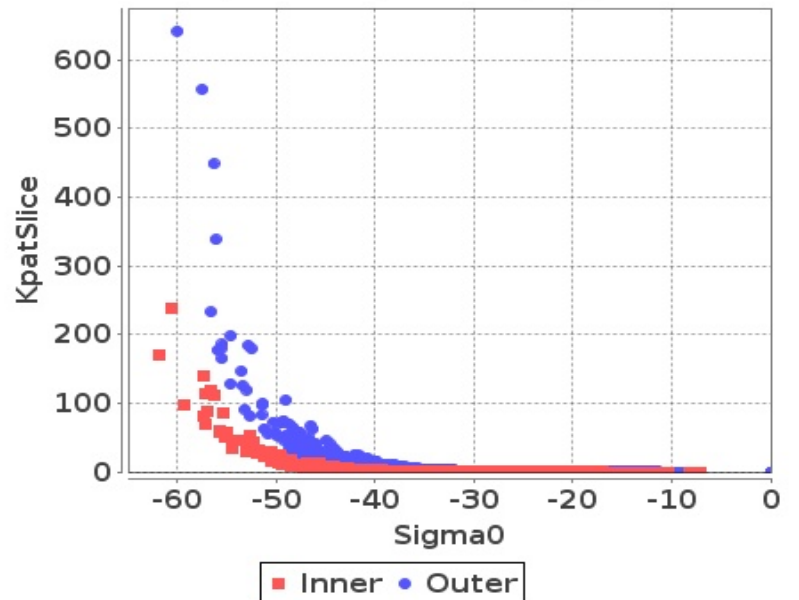
## Slice-Land

### Sigma0 Vs KpatSlice (Land)



## Slice-Sea

### Sigma0 Vs KpatSlice (Sea)

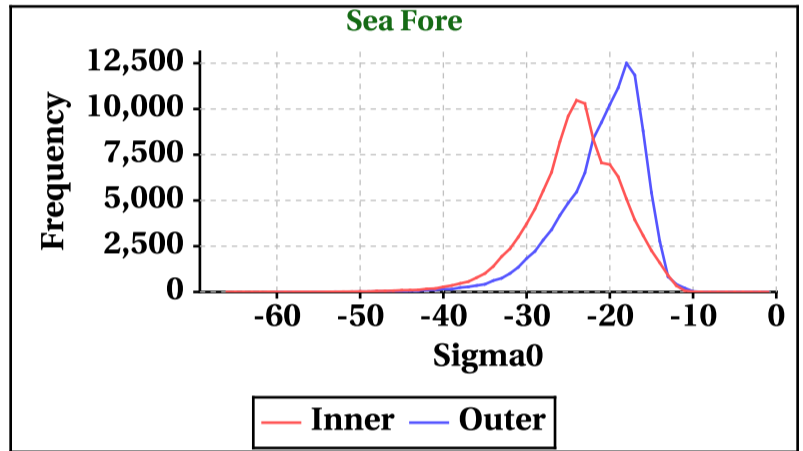
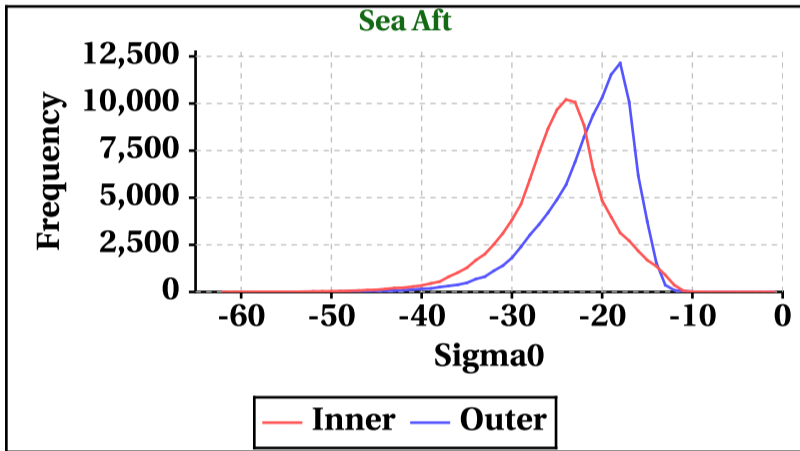
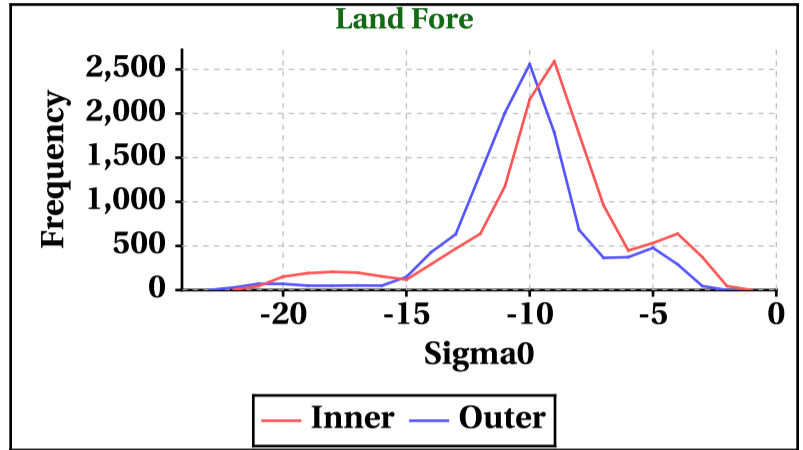
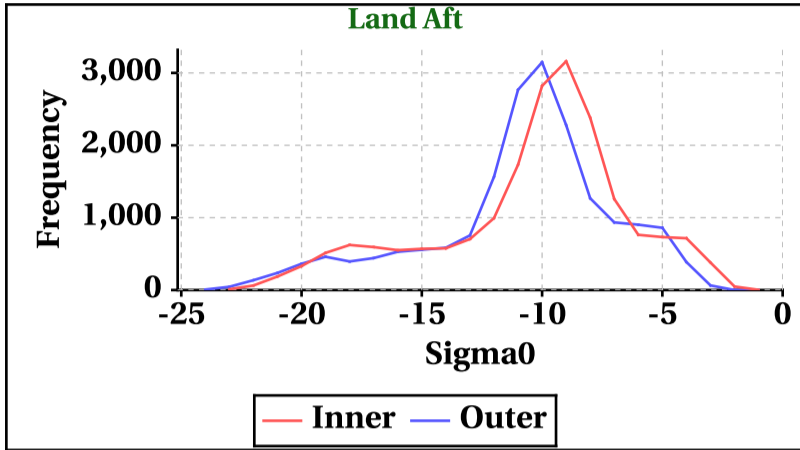


# Dynamic Range (Data Histograms)

## Sigma0(db)

Inner Beam (HH)				
	Land Aft	Land Fore	Sea Aft	Sea Fore
Min	-23	-22	-62	-66
Max	0	0	0	0

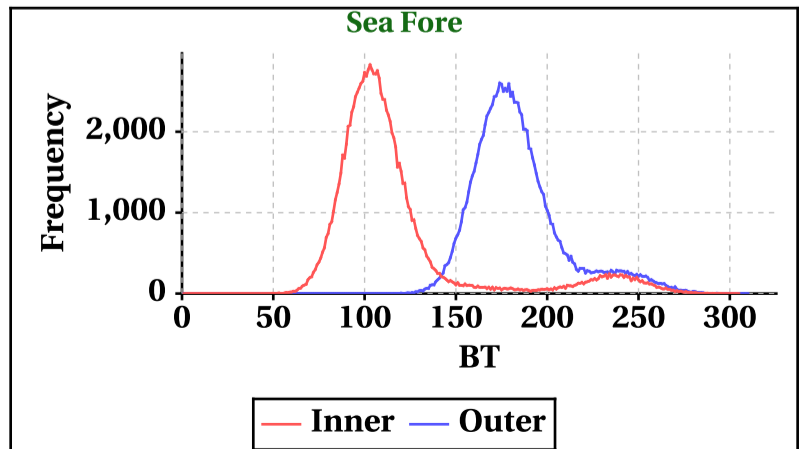
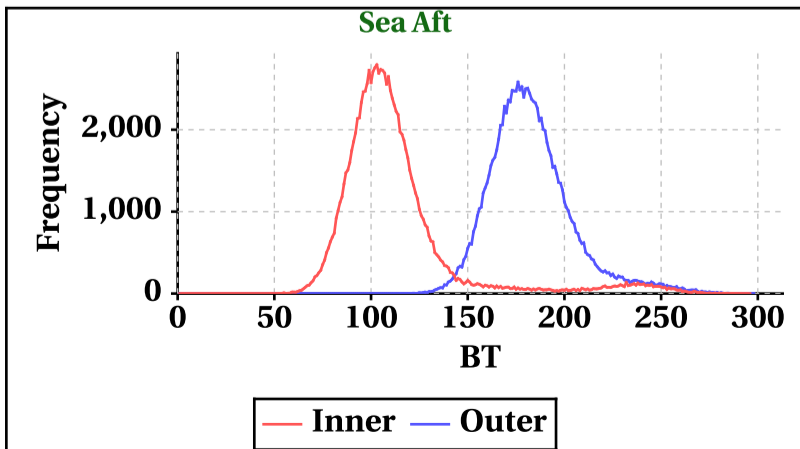
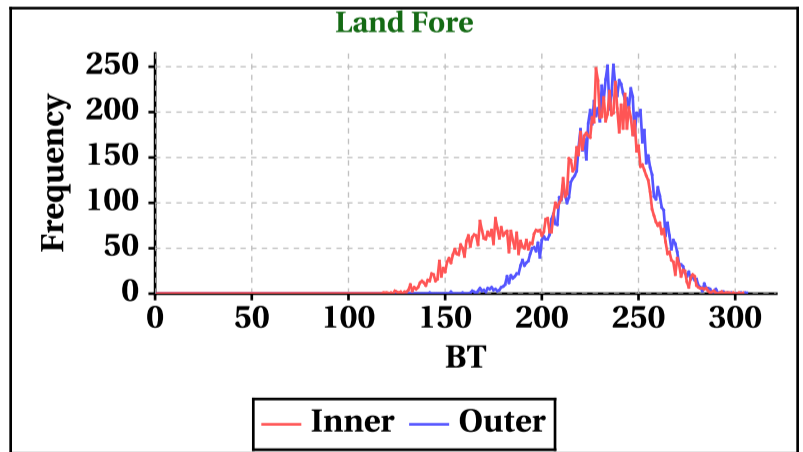
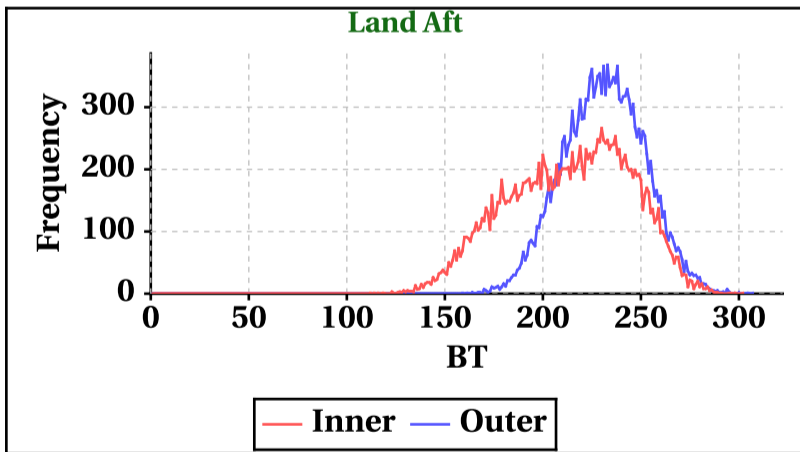
Outer Beam (VV)				
	Land Aft	Land Fore	Sea Aft	Sea Fore
Min	-24	-23	-59	-60
Max	0	0	0	0



## Brightness Temperature(K)

Inner Beam(HH)				
	Land Aft	Land Fore	Sea Aft	Sea Fore
Min	0	0	0	0
Max	302	304	296	305

Outer Beam(VV)				
	Land Aft	Land Fore	Sea Aft	Sea Fore
Min	0	0	0	0
Max	307	306	298	310

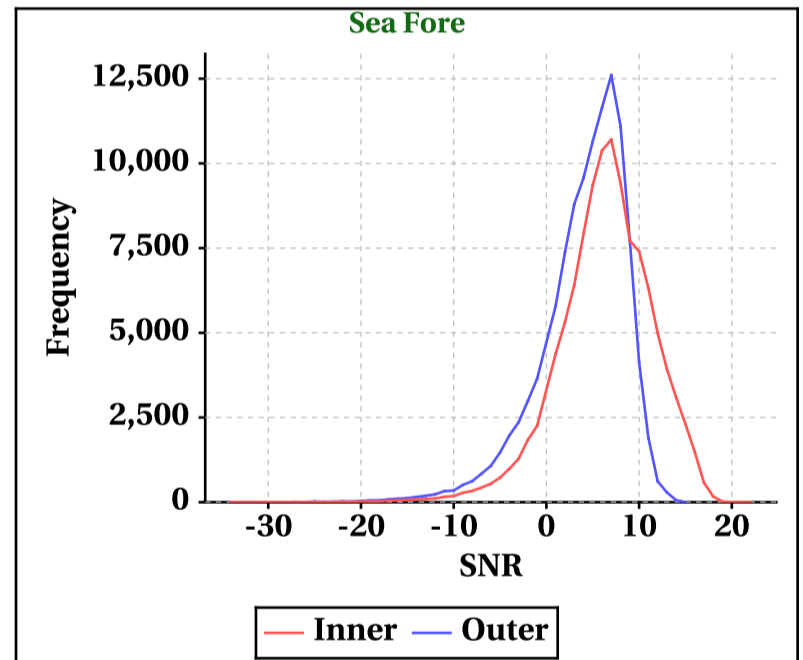
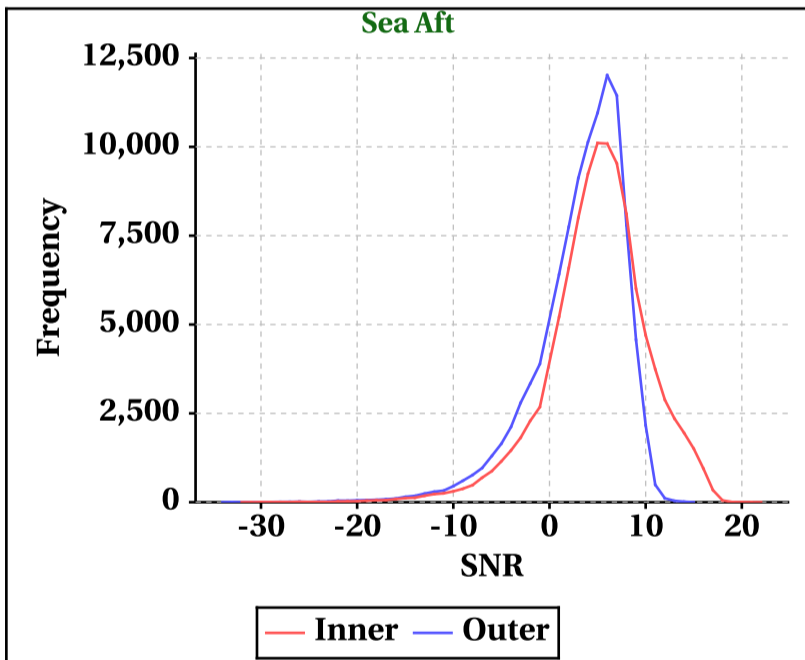
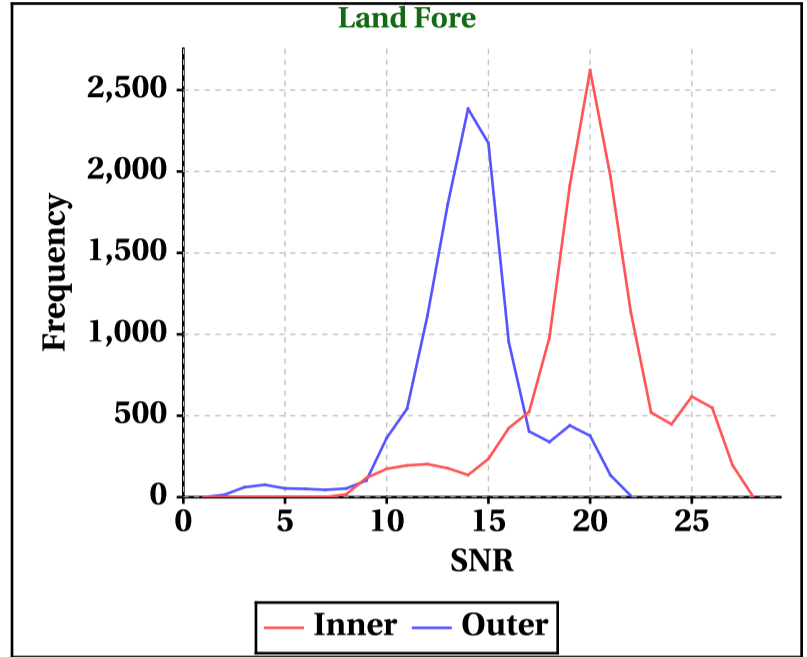
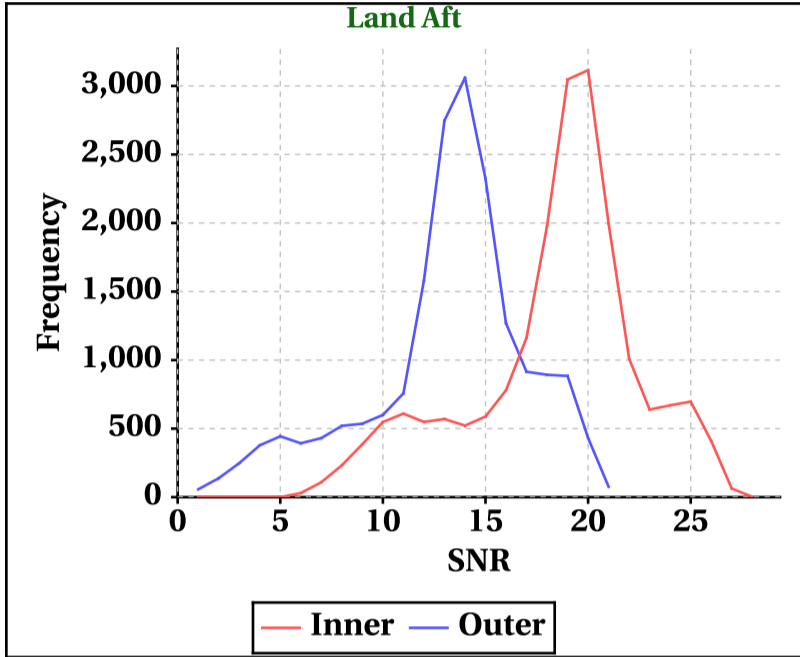


# Dynamic Range (Data Histograms)

## SNR(dBm)

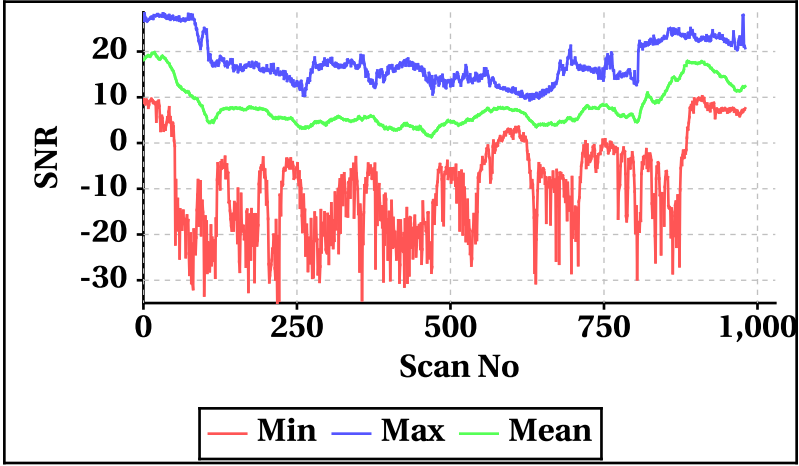
Inner Beam (HH)				
	Land Aft	Land Fore	Sea Aft	Sea Fore
Min	0	0	-32	-34
Max	28	28	22	22

Outer Beam (VV)				
	Land Aft	Land Fore	Sea Aft	Sea Fore
Min	0	0	-34	-34
Max	21	22	15	15

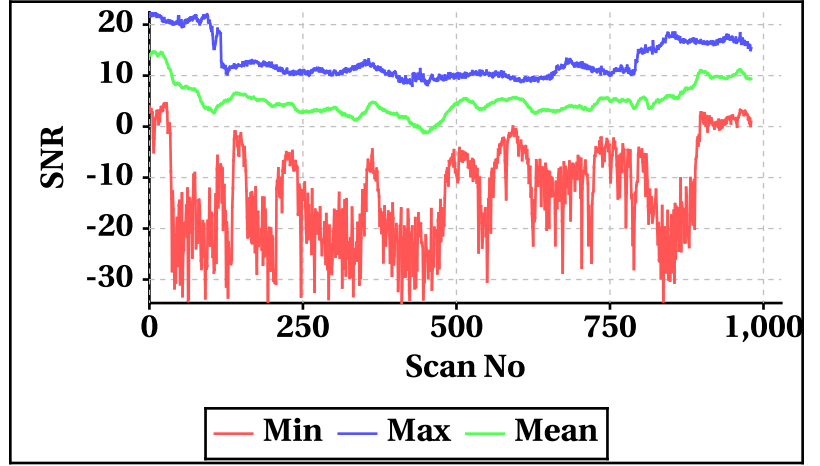


## Orbit-wise behaviour of SNR

Inner Beam (HH)

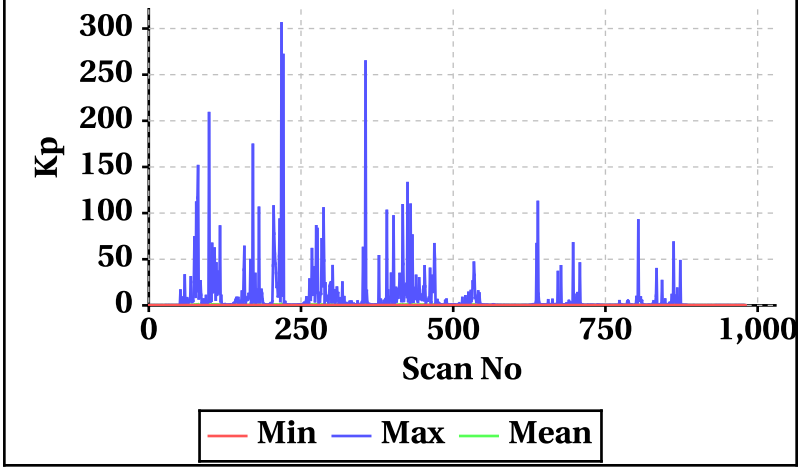


Outer Beam(VV)

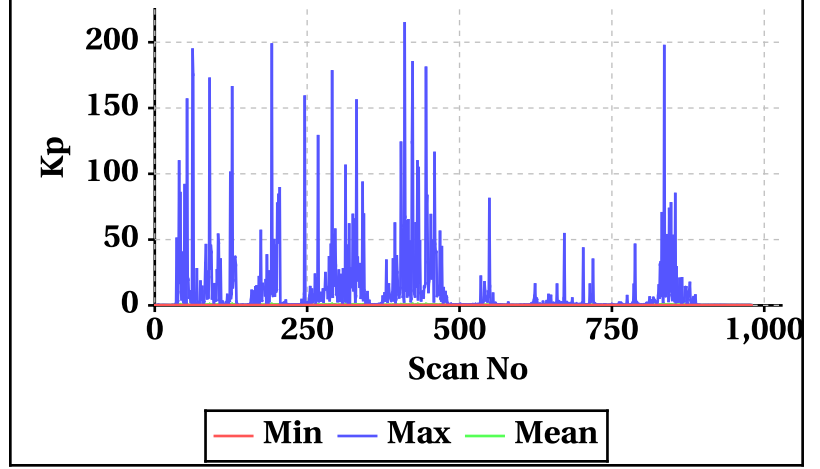


## Orbit-wise behaviour of Kp,Kpa,Kpb,Kpc

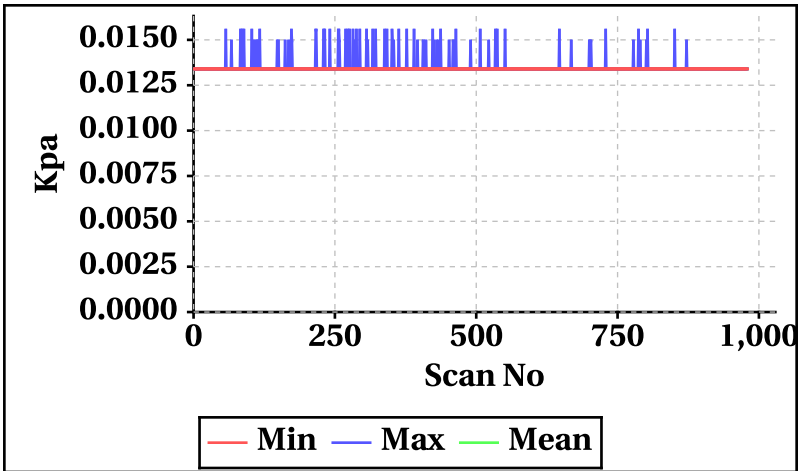
Inner Beam(HH)



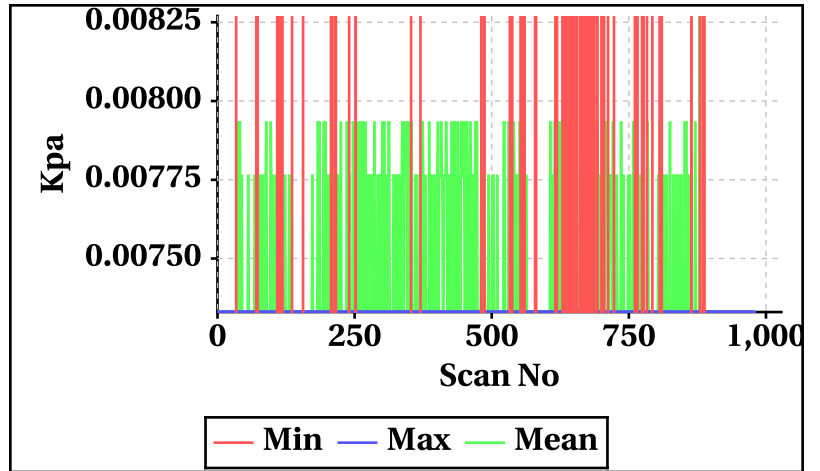
Outer Beam(VV)



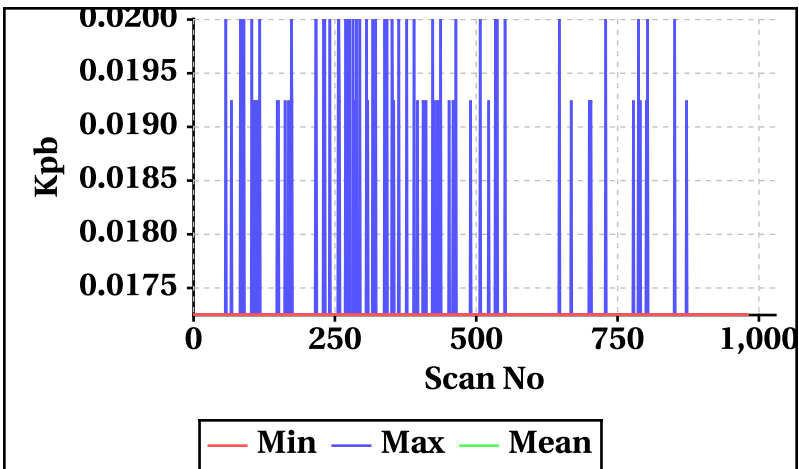
Inner Beam(HH)



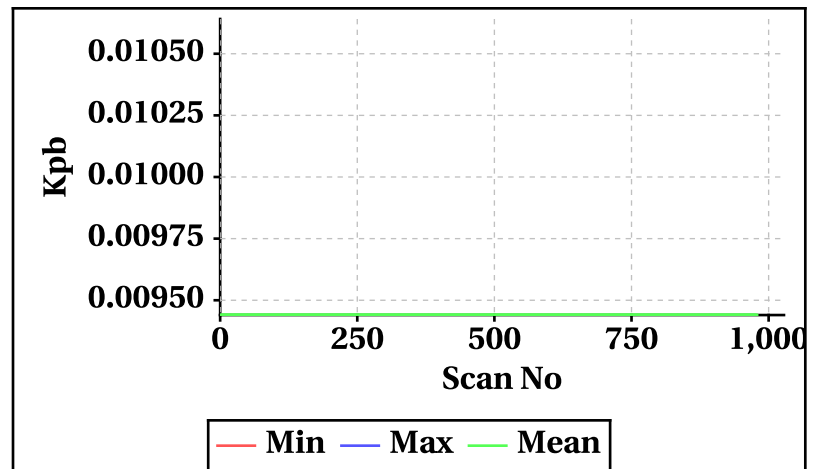
Outer Beam(VV)



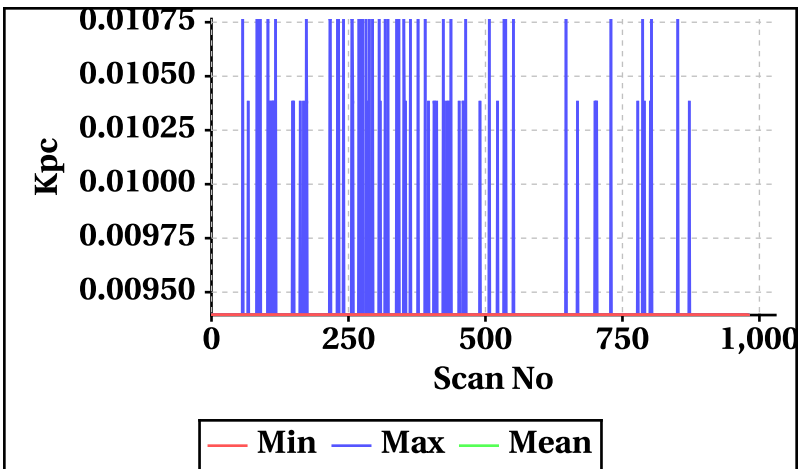
Inner Beam(HH)



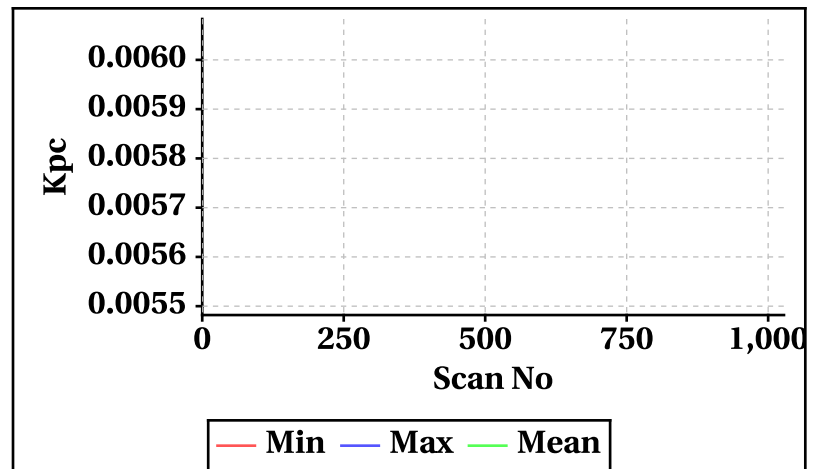
Outer Beam(VV)



Inner Beam(HH)

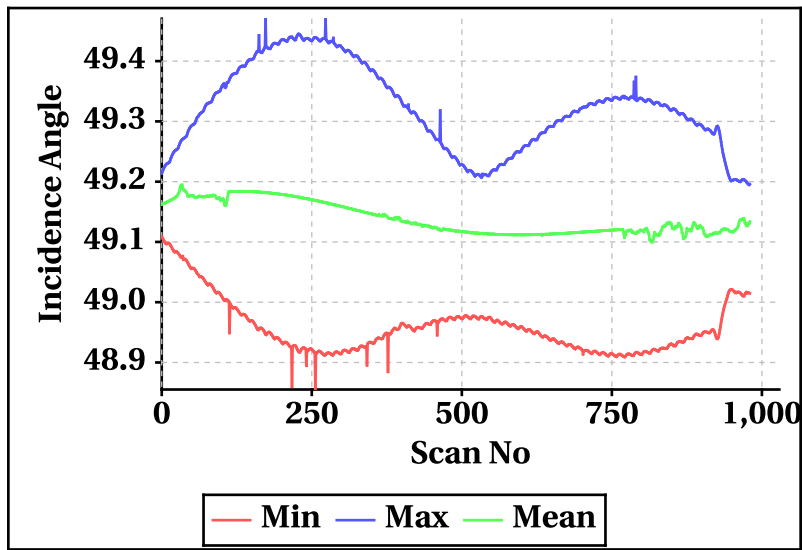


Outer Beam(VV)

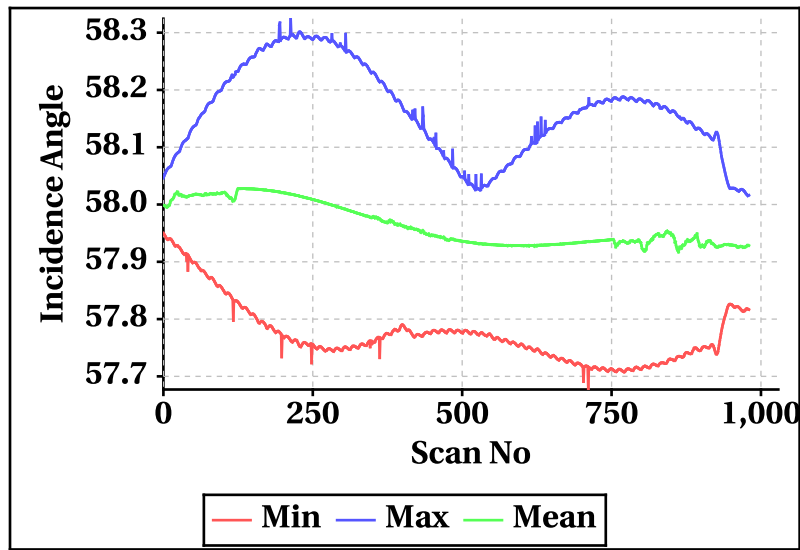


Orbit-wise behaviour of Incidence, Azimuth, Range, X-Factor

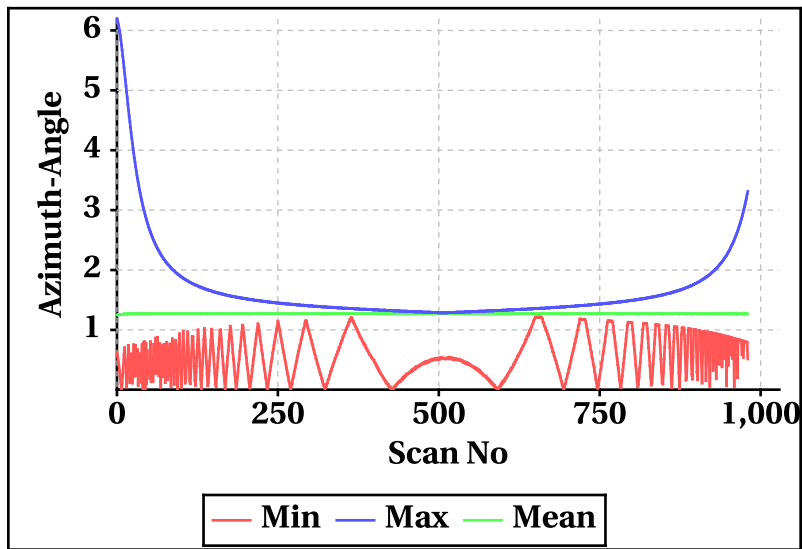
Inner Beam (HH)



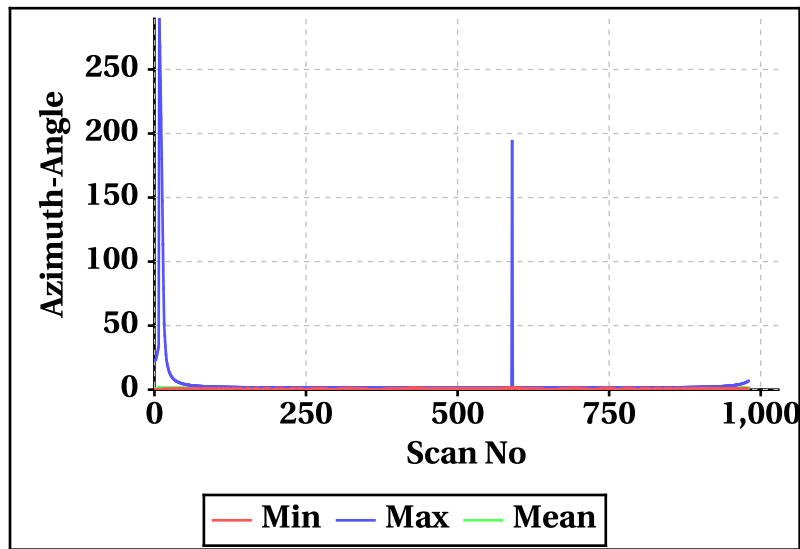
Outer Beam(VV)



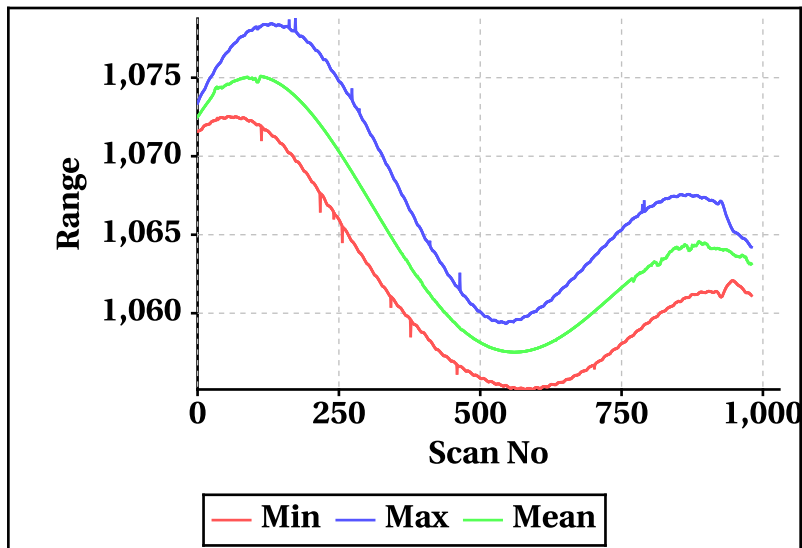
Inner Beam (HH)



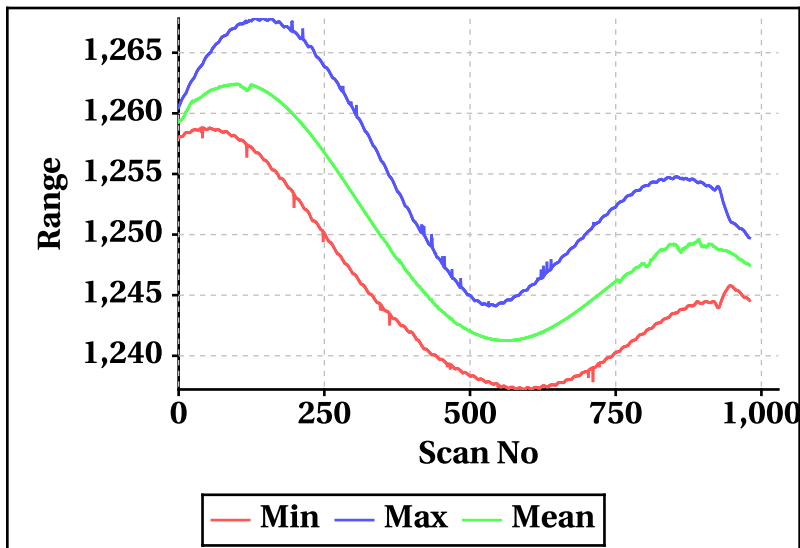
Outer Beam(VV)



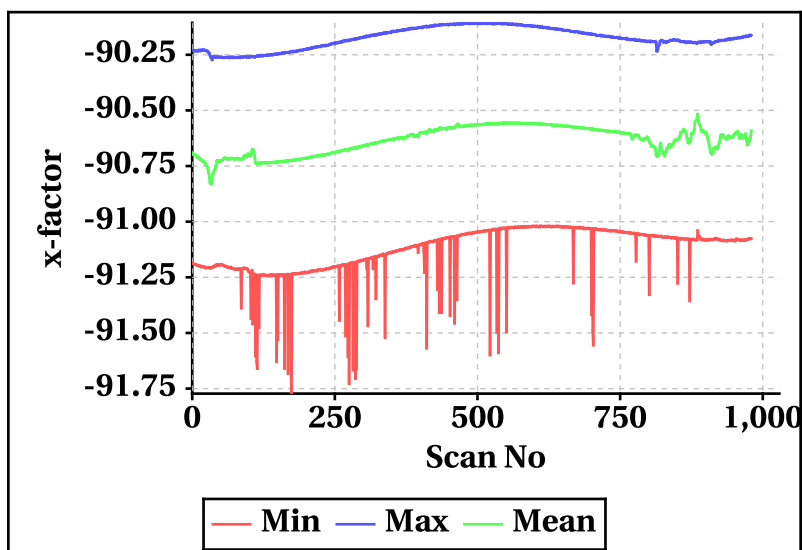
Inner Beam (HH)



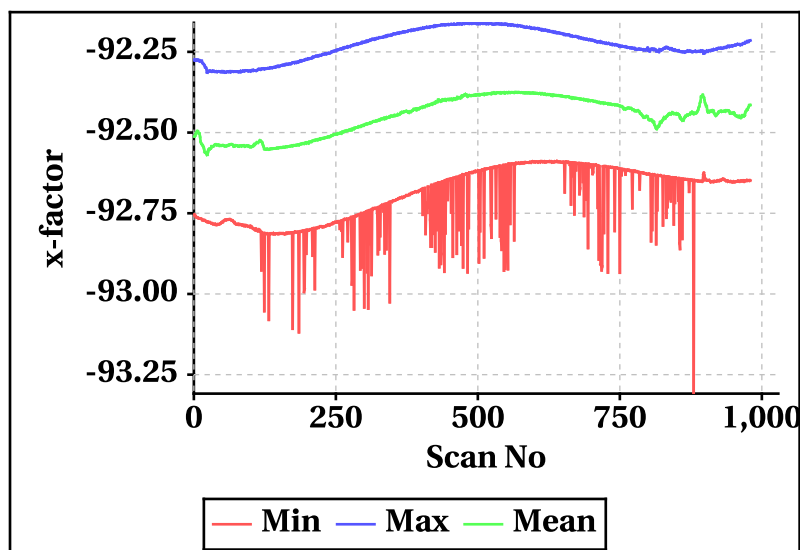
Outer Beam(VV)



Inner Beam (HH)



Outer Beam(VV)



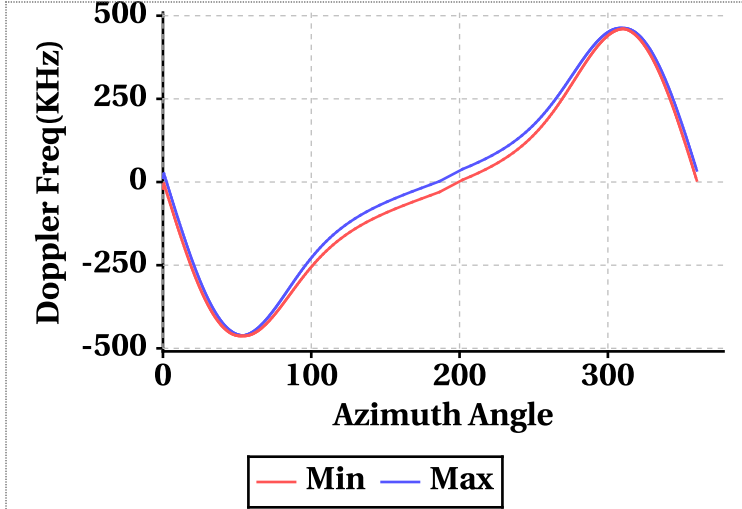


# Doppler Frequency Variation

Doppler Frequency(KHz) variation statistics Over the half Orbit

	Inner Beam (HH)	Outer Beam (VV)
Min	-462.82	-518.56
Max	462.82	518.60

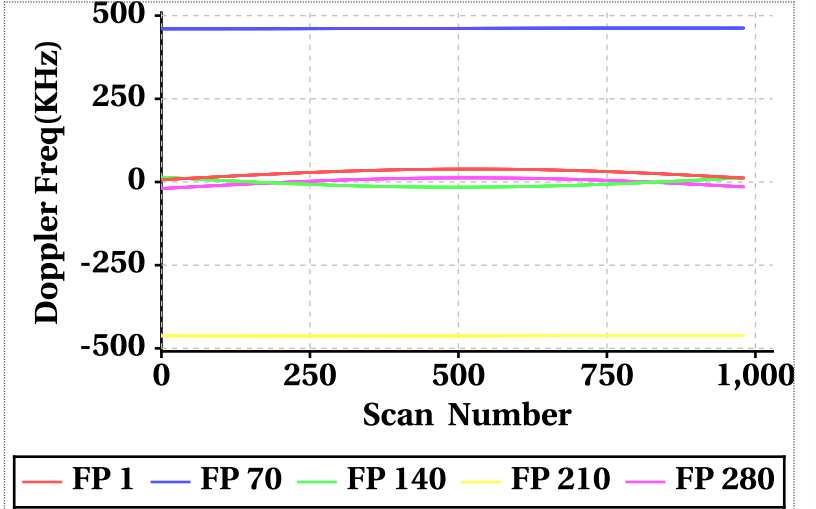
Footprint wise Doppler frequency variation Inner Beam (HH)



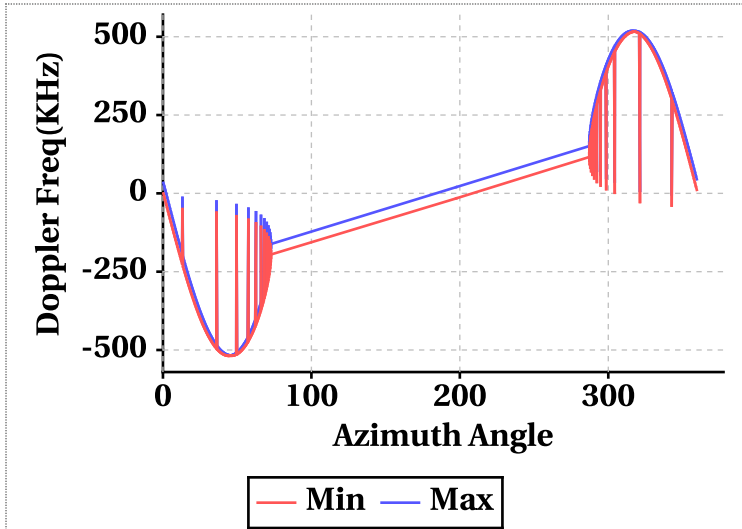
Doppler Frequency(KHz) variation

Doppler_FP	Inner Beam (HH)			Outer Beam (VV)		
	Min	Max	Mean	Min	Max	Mean
Doppler_1	6.66	38.84	28.10	2.10	37.90	25.90
Doppler_70	460.26	462.66	461.61	516.00	518.46	517.50
Doppler_140	-15.66	14.44	-5.05	-23.38	10.60	-11.47
Doppler_210	-462.82	-460.96	-462.15	-518.42	-516.96	-517.88
Doppler_280	-19.66	12.60	1.71	-15.90	20.00	7.83

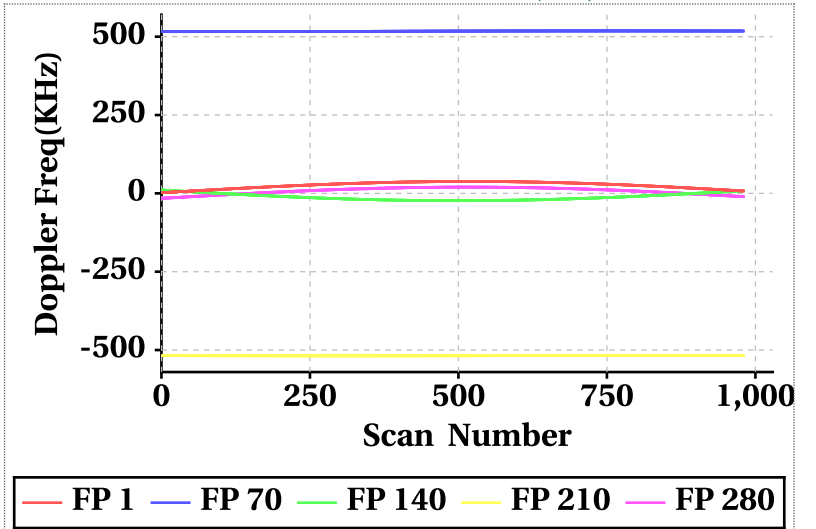
Doppler frequency variation at footprints: 1, 70, 140, 210 & 280 Inner Beam (HH)



Footprint wise Doppler frequency variation Outer Beam (VV)

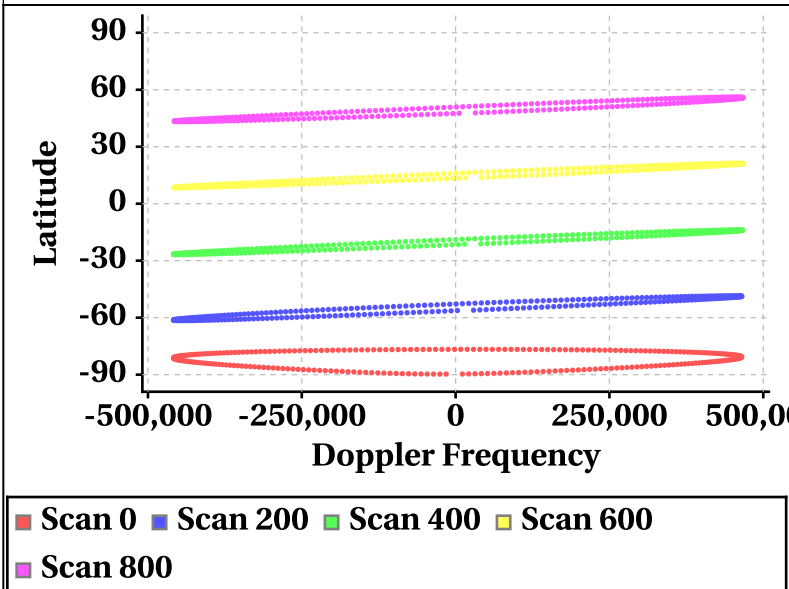


Doppler frequency variation at footprints: 1, 70, 140, 210 & 280 Outer Beam (VV)

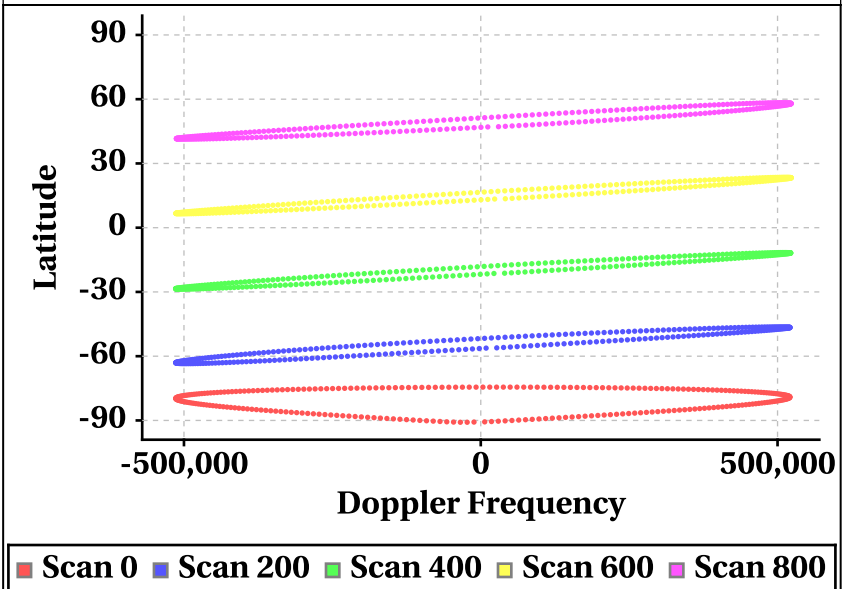


# Latitude Vs Doppler Frequency

Doppler Frequency at Scan Interval of 200 [Inner Beam(HH)]



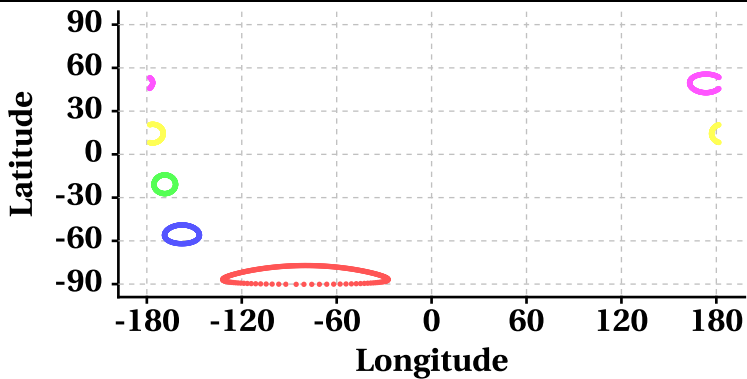
Doppler Frequency at Scan Interval of 200 [Outer Beam(VV)]



# Parameter as a function of Latitude

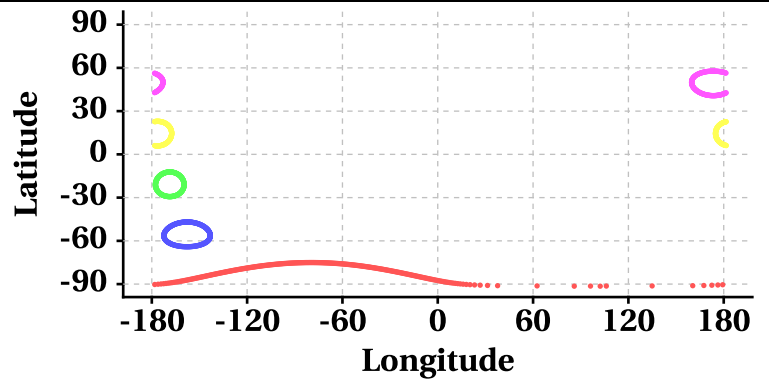
## Latitude Vs Longitude

Scan Trace [Inner Beam(HH)]



■ Scan 0 ■ Scan 200 ■ Scan 400 ■ Scan 600  
■ Scan 800

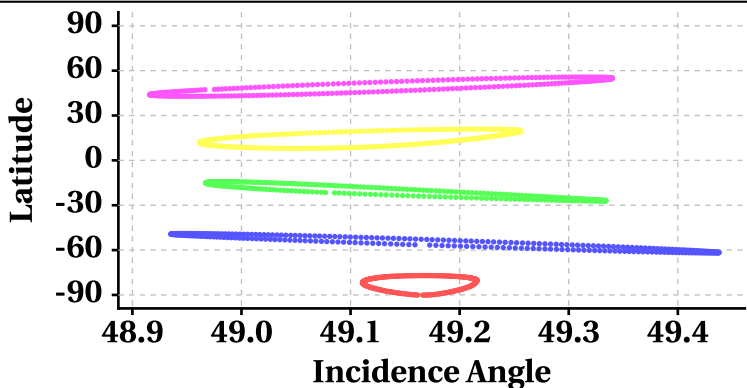
Scan Trace [Outer Beam (VV)]



■ Scan 0 ■ Scan 200 ■ Scan 400 ■ Scan 600  
■ Scan 800

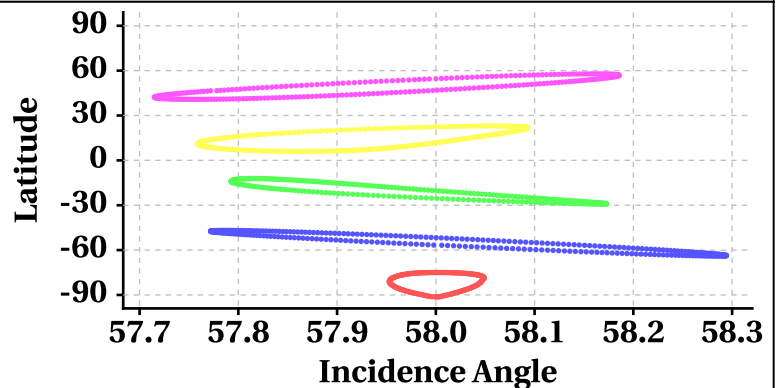
## Latitude Vs Incidence Angle

Incidence Angle at Scan Interval of 200 [Inner Beam(HH)]



■ Scan 0 ■ Scan 200 ■ Scan 400 ■ Scan 600  
■ Scan 800

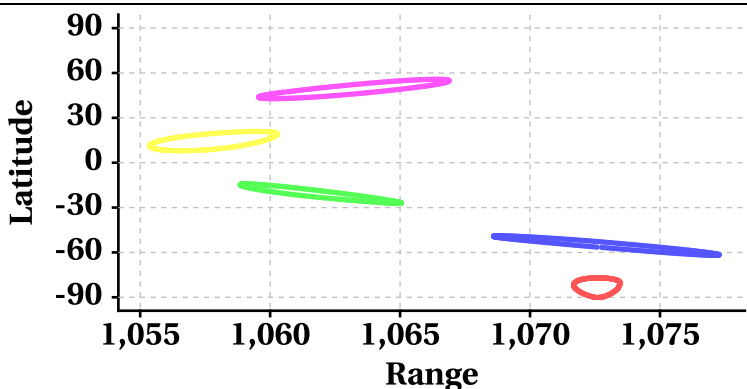
Incidence Angle at Scan Interval of 200 [Outer Beam (VV)]



■ Scan 0 ■ Scan 200 ■ Scan 400 ■ Scan 600  
■ Scan 800

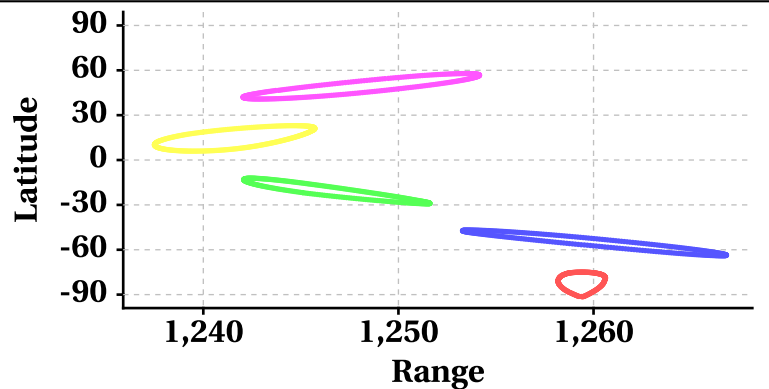
## Latitude Vs Range

Range at Scan Interval of 200 [Inner Beam(HH)]



■ Scan 0 ■ Scan 200 ■ Scan 400 ■ Scan 600  
■ Scan 800

Range at Scan Interval of 200 [Outer Beam(VV)]



■ Scan 0 ■ Scan 200 ■ Scan 400 ■ Scan 600  
■ Scan 800



# Variation in Orbit and Attitude Parameters

