

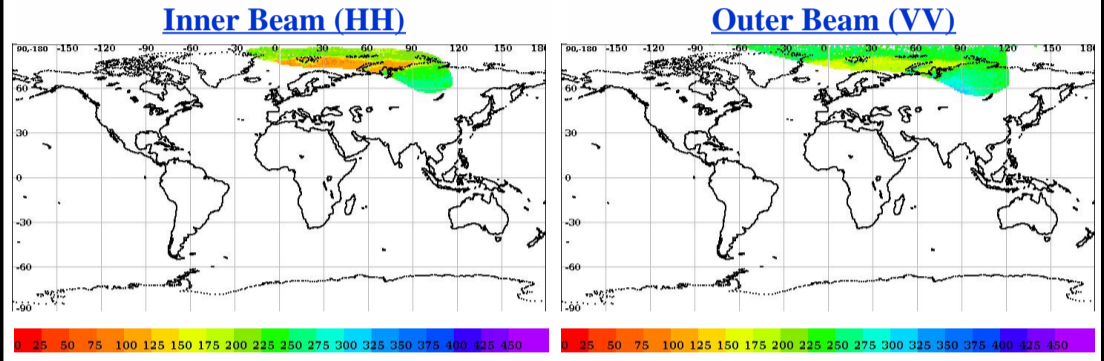
# SCATSAT-1 Scatterometer Level-1B Data Quality Evaluation Report

## Table of Contents

- Half-Orbit Coverage using BT & Sigma-0
- Invariant Site Sigma-0 Statistics (if Available)
- Half-Orbit Data Statistics
- Half Orbit wise - Dynamic Parameter (Sigma-0, Kp, SNR) Behaviour
- Dynamic Range (Data Histogram)
- Half Orbit Wise Behaviour - Static Parameters
- Doppler Variation (Across/Along Track for HH/VV Beam)
- LIB Parameter as a function of Latitude
- Half Orbit OAT Behaviour

<b>Satellite Id</b>	ScatSat-1	<b>Start Orbit</b>	5615	<b>Total Scans</b>	134
<b>Sensor Name</b>	Scatterometer	<b>End Orbit</b>	5616	<b>No of Inner FootPrints</b>	281
<b>Processor Version</b>	v1.1.2	<b>Rev. Number</b>	05615_05616	<b>No Of Outer FootPrints</b>	282
<b>Half Orbit Direction</b>	SN	<b>Data Production Date</b>	18-10-2017	<b>No. Of Inner Slices</b>	9
<b>Equator Crossing Date</b>	01-01-1970	<b>Equator Crossing Time</b>	null	<b>No Of Outer Slices</b>	14

## Brightness Temperature(k) Footprint trace



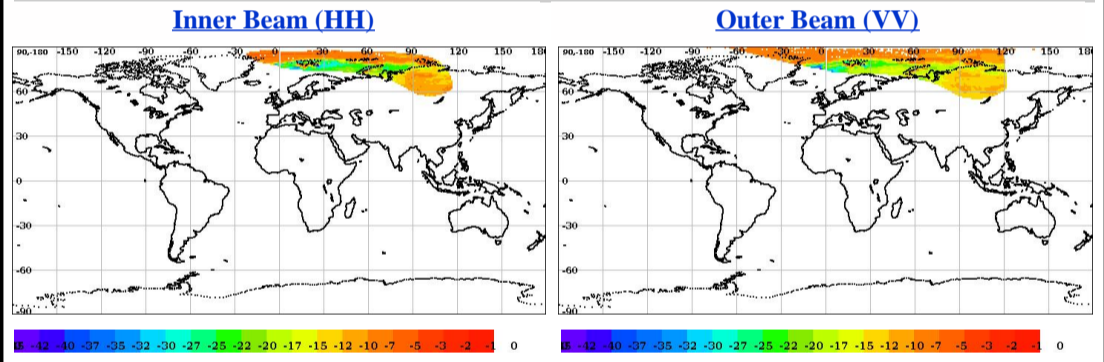
## Image Snapshot for Inner & Outer Beam

Inner (HH)

Outer (VV)



## Sigma0(dB) Footprint trace



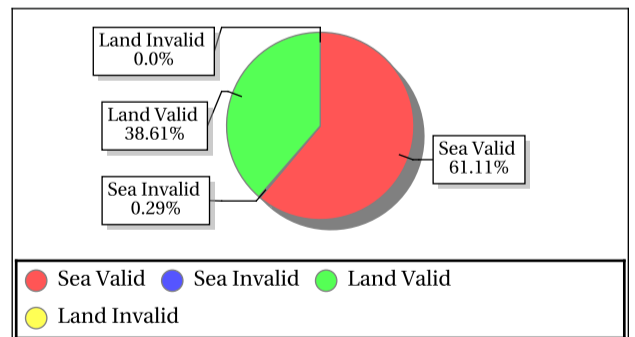
## Invalid and Poor Sigma-0 Quality Flag Statistics for Inner/Outer Slices\*

Sigma-0 Flags	Inner Beam	Outer Beam
Invalid Sigma0(%)	0.29	0.29
Data Not Available From Payload (%)	100.0	98.89825
Slice not within sample array limits (%)	0.00	1.10
C(S+N) - C(N) < 0.1 (%)	0.00	0.00
Poor Sigma0(%)	0.00	0.00
Noise samples for blending Saturated	0.0	0.0
Count samp. for interpol. saturated (%)	0.00	0.00
Sigma0 < lower bound (-96dB) (%)	0.0	0.0
Sigma0 > upper bound (0 dB) (%)	0.00	0.00
SNR < -65 dB (%)	100.0	0.0

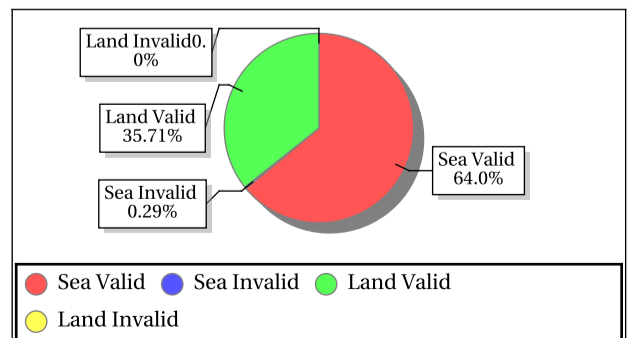
\*DP Format Document

## Sigma-0 Quality Flag Statistics for Inner/Outer Footprints

### Inner Beam (HH)



### Outer Beam (VV)



## Overall statistics for the Static Parameters (Footprint-wise)

Inner Beam (HH)																
	Sea Aft				Sea Fore				Land Aft				Land fore			
	Min	Max	Mean	Bad Occ. (%)	Min	Max	Mean	Bad Occ. (%)	Min	Max	Mean	Bad Occ. (%)	Min	Max	Mean	Bad Occ. (%)
<b>Kp</b>	0.10	0.16	0.11	0.000	0.10	18.92	0.12	0.129	0.10	0.11	0.10	0.000	0.10	0.11	0.10	0.000
<b>Kpa</b>	0.01	0.01	0.01	0.000	0.01	0.01	0.01	0.000	0.01	0.01	0.01	0.000	0.01	0.01	0.01	0.000
<b>Kpb</b>	0.01	0.01	0.01	0.000	0.01	0.01	0.01	0.000	0.01	0.01	0.01	0.000	0.01	0.01	0.01	0.000
<b>Kpc</b>	0.01	0.01	0.01	0.000	0.01	0.01	0.01	0.000	0.01	0.01	0.01	0.000	0.01	0.01	0.01	0.000
<b>SNR</b>	1.08	22.41	12.36	0.064	-23.49	25.59	14.11	13.163	10.36	25.66	16.94	0.173	10.96	29.27	17.51	1.044

Outer Beam (VV)																
	Sea Aft				Sea Fore				Land Aft				Land fore			
	Min	Max	Mean	Bad Occ. (%)	Min	Max	Mean	Bad Occ. (%)	Min	Max	Mean	Bad Occ. (%)	Min	Max	Mean	Bad Occ. (%)
<b>Kp</b>	0.08	0.13	0.09	0.000	0.08	212.99	0.12	0.201	0.08	0.10	0.09	0.000	0.08	0.10	0.09	0.000
<b>Kpa</b>	0.01	0.01	0.01	0.000	0.01	0.01	0.01	0.000	0.01	0.01	0.01	0.000	0.01	0.01	0.01	0.000
<b>Kpb</b>	0.01	0.01	0.01	0.000	0.01	0.01	0.01	0.000	0.01	0.01	0.01	0.000	0.01	0.01	0.01	0.000
<b>Kpc</b>	0.00	0.00	0.00	0.000	0.00	0.00	0.00	0.000	0.00	0.01	0.00	0.000	0.00	0.00	0.00	0.000
<b>SNR</b>	0.70	16.52	10.01	0.000	-34.90	18.78	10.72	0.000	4.55	18.17	11.44	0.000	4.91	20.04	10.92	0.000

Parameter Specifications					
Parameter	Kp	Kpa	Kpb	Kpc	SNR
Min	0.00	0.00	0.00	0.00	-65.00
Max	1.00	1.00	1.00	1.00	22.00

- Normal
- Deviations
- Alarming
- High Errors

## Overall statistics for static parameter (Footprint-wise)

	Inner Beam (HH)				Outer Beam (VV)				Parameter Specifications		
	Min	Max	Mean	Bad Occ. (%)	Min	Max	Mean	Bad Occ. (%)	Parameter	Min	Max
<b>Incidence Angle (deg)</b>	48.79	49.14	48.95	0.000	57.58	57.95	57.75	0.000	Inci.(Inner)	47.10	49.90
<b>Azimuth Diff. (deg)</b>	0.0357	5.37	1.27	10.575	0.0055	296.56	1.29	12.924	Inci.(Outer)	57.30	58.90
<b>Range(Km)</b>	1034.56	1040.43	1037.03	0.000	1212.80	1222.24	1216.87	0.000	Azimuth Diff.	0.60	2.00
<b>X Factor(dbm)</b>	-91.30	-89.37	-90.33	0.000	-92.91	-91.84	-92.37	0.000	Range(Inner)	1025.00	1095.70
<b>Across Distance (Km)</b>	15.24	15.75	15.41	0.000	16.99	38.41	20.56	5.000	Range(Outer)	1210.00	1280.00
<b>Along Distance (Km)</b>	19.37	20.24	19.70	0.000	19.24	20.23	19.66	0.000	X-Factor	-100.00	-80.00
									Ac.Distance(Inner)	15.00	20.00
									Ac.Distance(Outer)	15.00	22.00
									Al.Distance(Inner)	15.00	30.00
									Al.Distance(Outer)	10.00	30.00

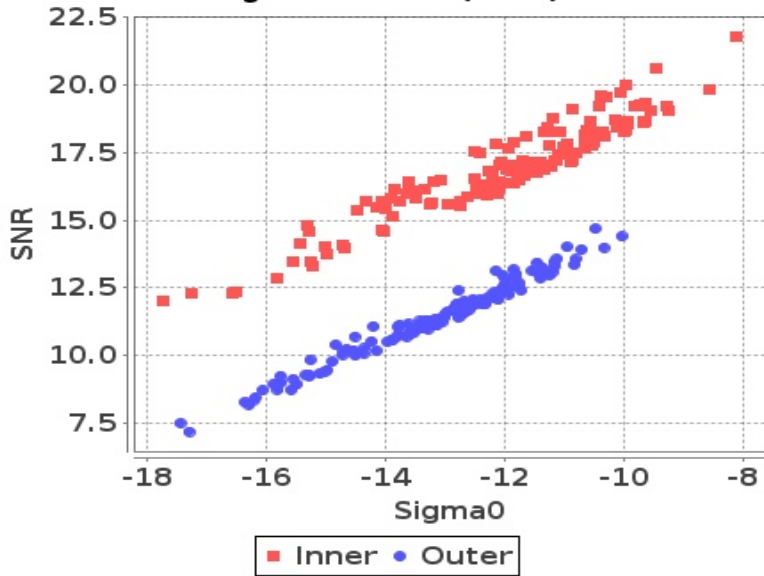
- Normal
- Deviations
- Alarming
- High Errors



## Sigma0 Behaviour (Sigma0 Vs SNR)

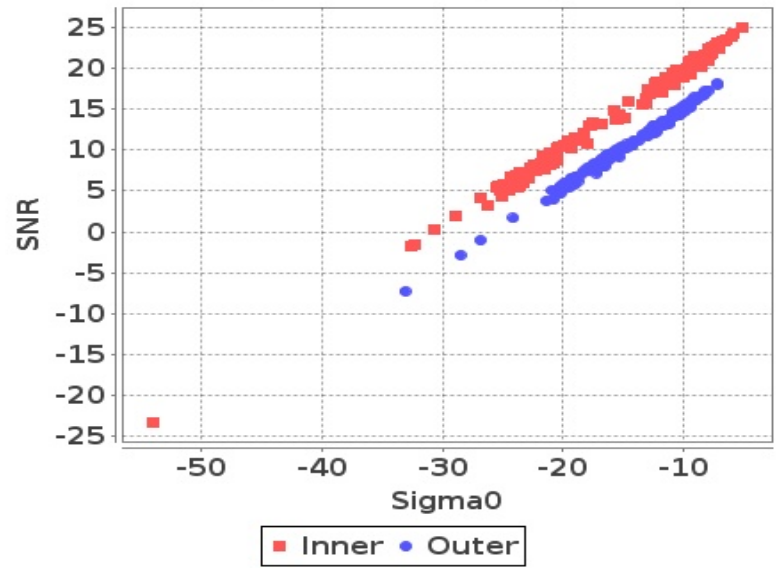
Footprint-Land

Sigma0 Vs SNR (Land)



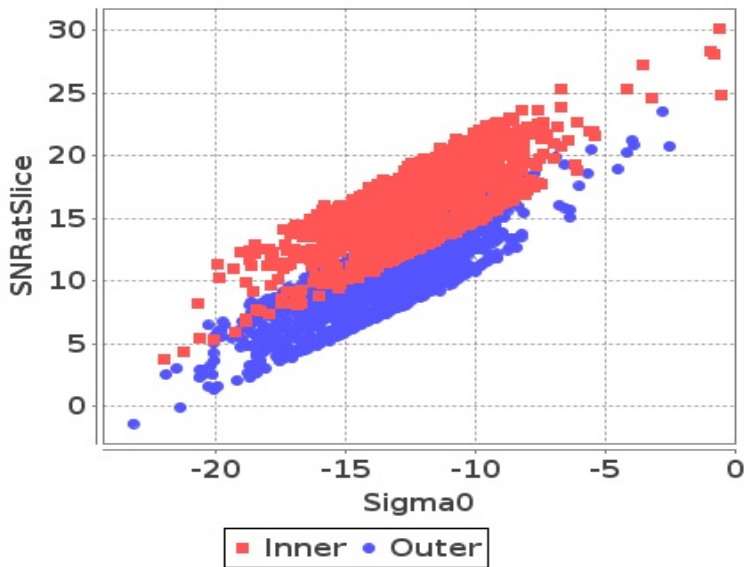
Footprint-Sea

Sigma0 Vs SNR (Sea)



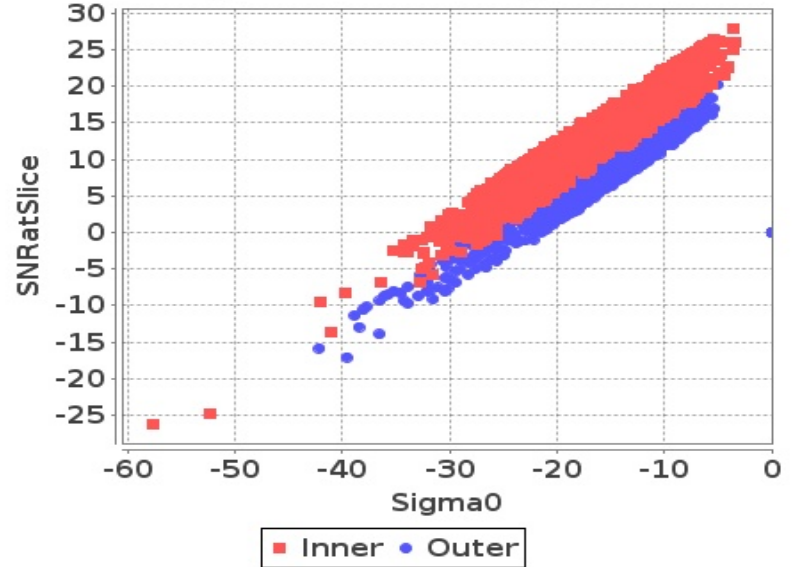
Slice-Land

Sigma0 Vs SNRatSlice (Land)



Slice-Sea

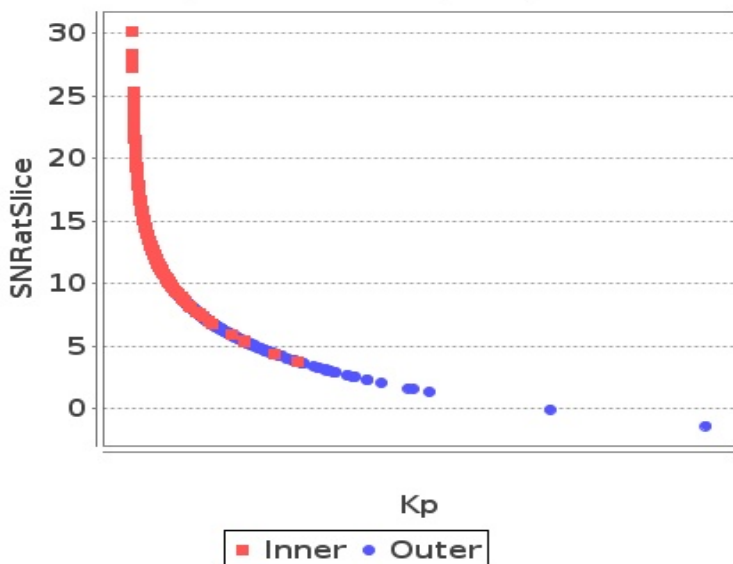
Sigma0 Vs SNRatSlice (Sea)



## Sigma0 Behaviour (Kp Vs SNR)

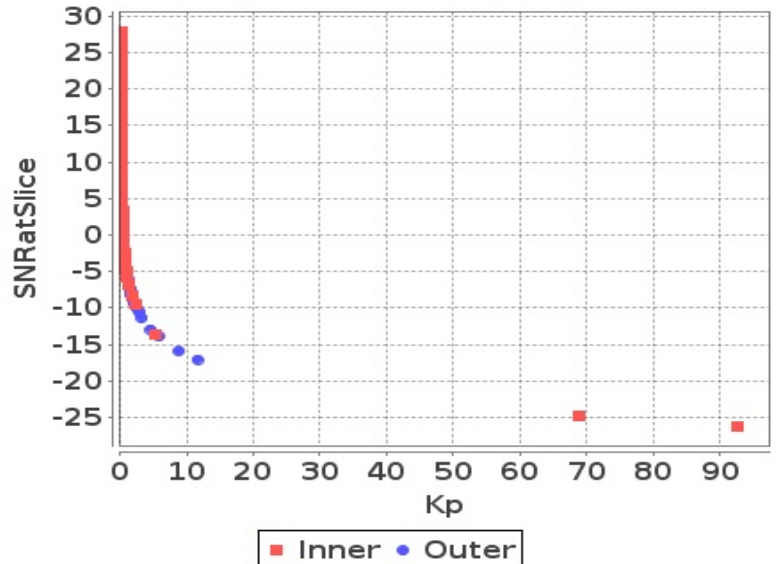
Slice

Kp Vs SNRatSlice (Land)



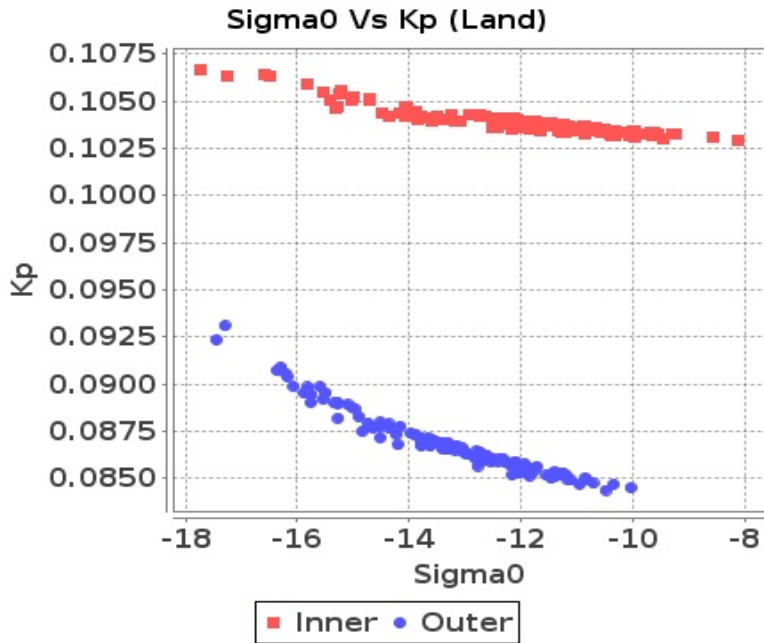
Slice

Kp Vs SNRatSlice (Sea)

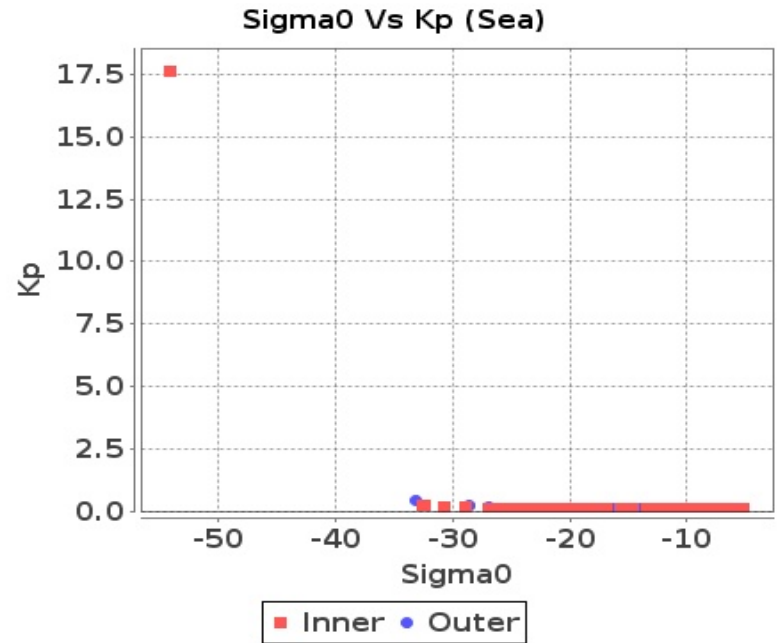


# Sigma0 Behaviour(Sigma0 Vs Kp)

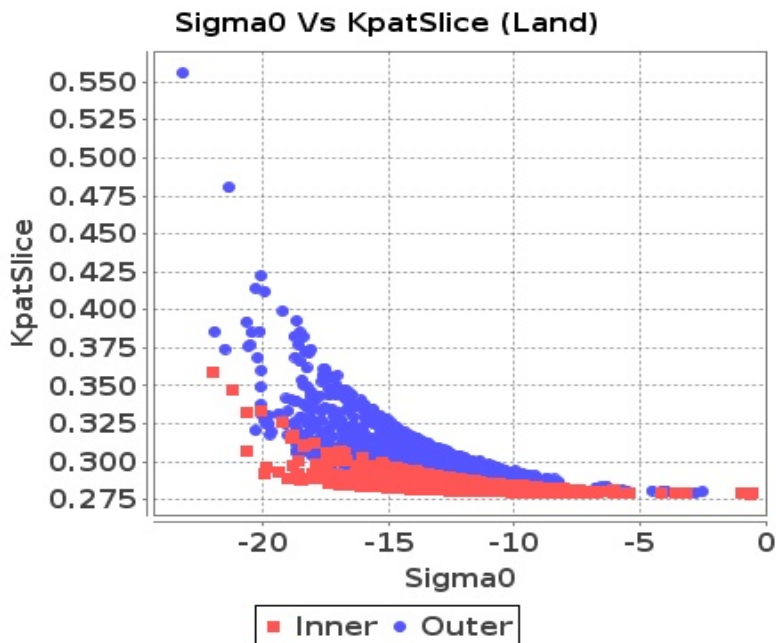
## Footprint-Land



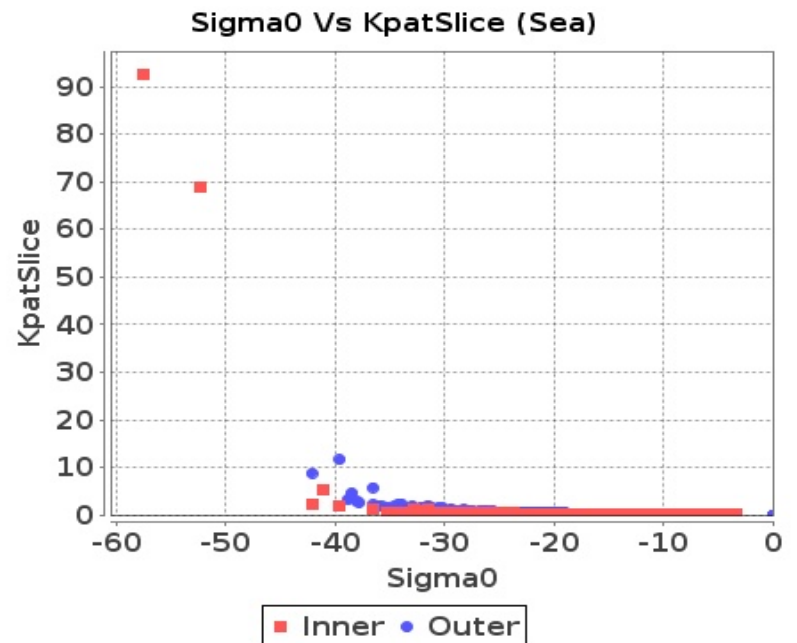
## Footprint-Sea



## Slice-Land



## Slice-Sea

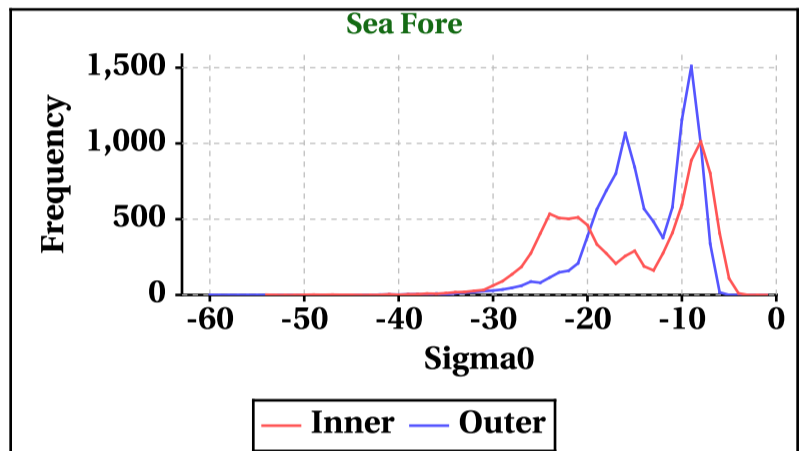
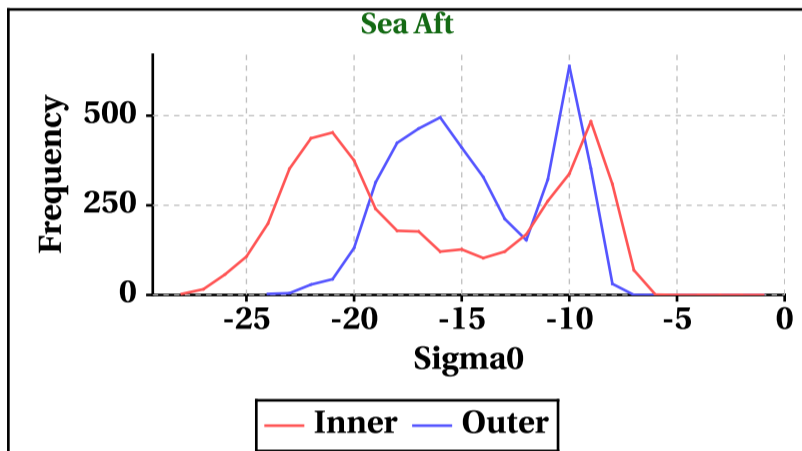
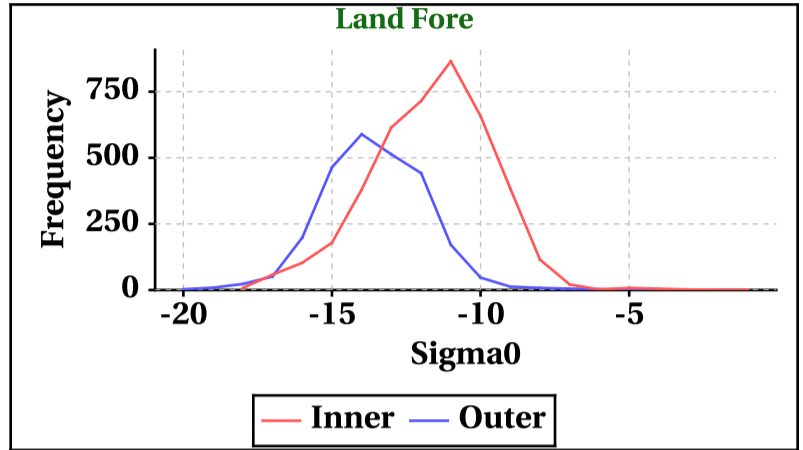
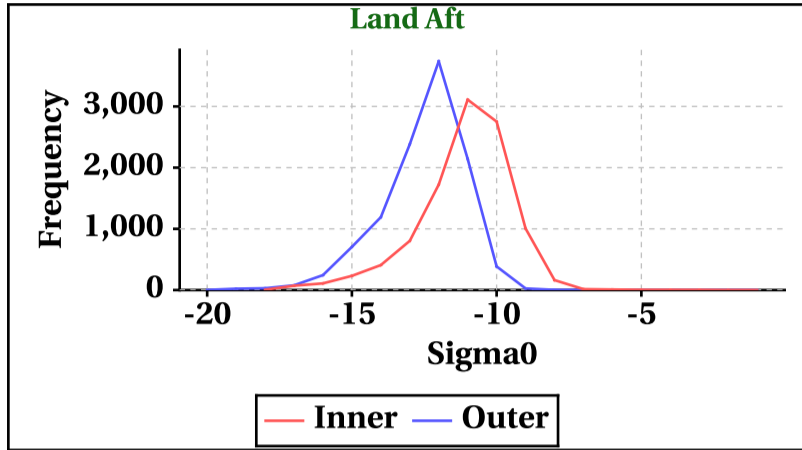


# Dynamic Range (Data Histograms)

## Sigma0(db)

Inner Beam (HH)				
	Land Aft	Land Fore	Sea Aft	Sea Fore
Min	-18	-18	-28	-54
Max	0	0	0	0

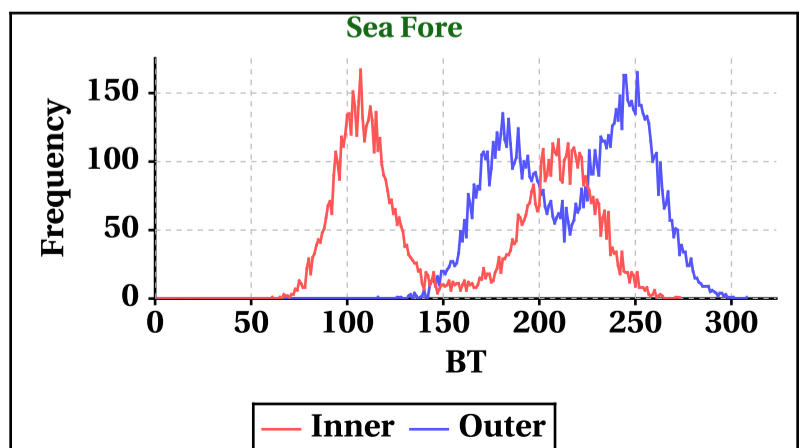
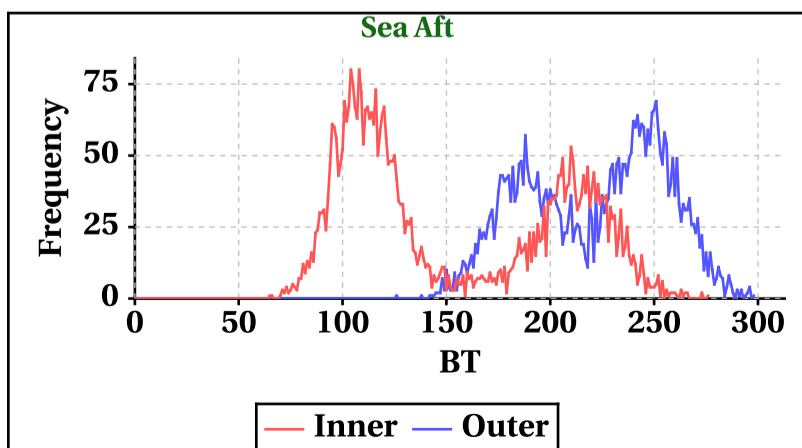
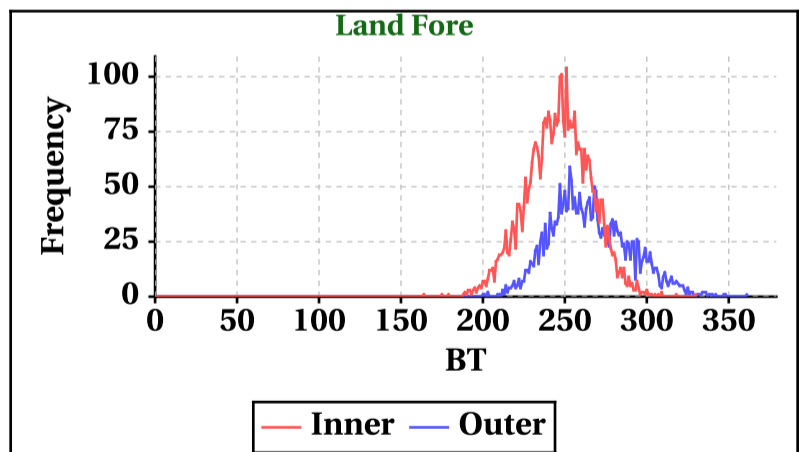
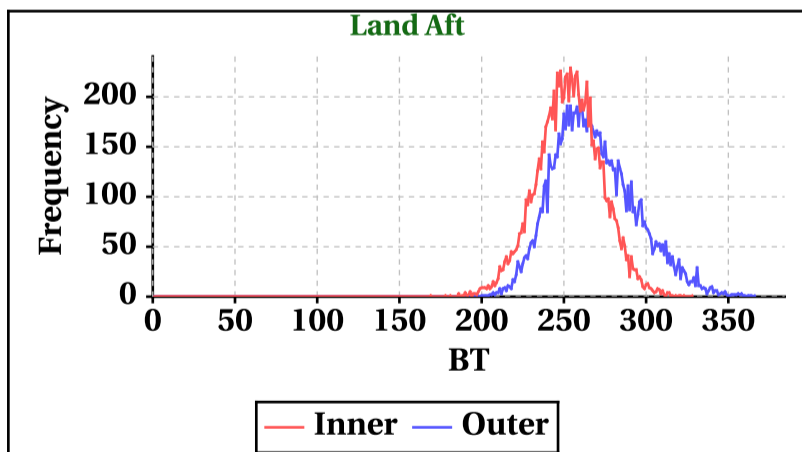
Outer Beam (VV)				
	Land Aft	Land Fore	Sea Aft	Sea Fore
Min	-20	-20	-24	-60
Max	0	0	0	0



## Brightness Temperature(K)

Inner Beam(HH)				
	Land Aft	Land Fore	Sea Aft	Sea Fore
Min	0	0	0	0
Max	328	330	276	273

Outer Beam(VV)				
	Land Aft	Land Fore	Sea Aft	Sea Fore
Min	0	0	0	0
Max	366	361	298	308

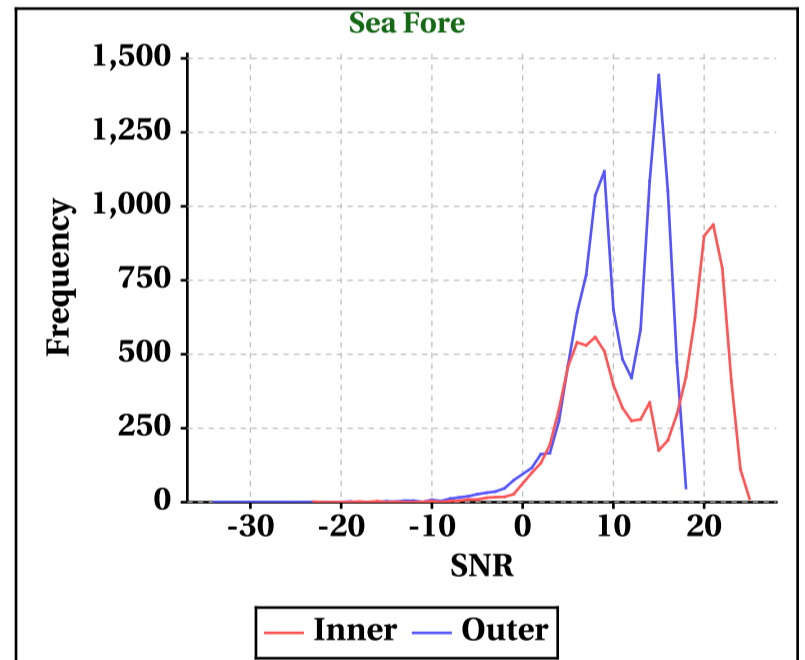
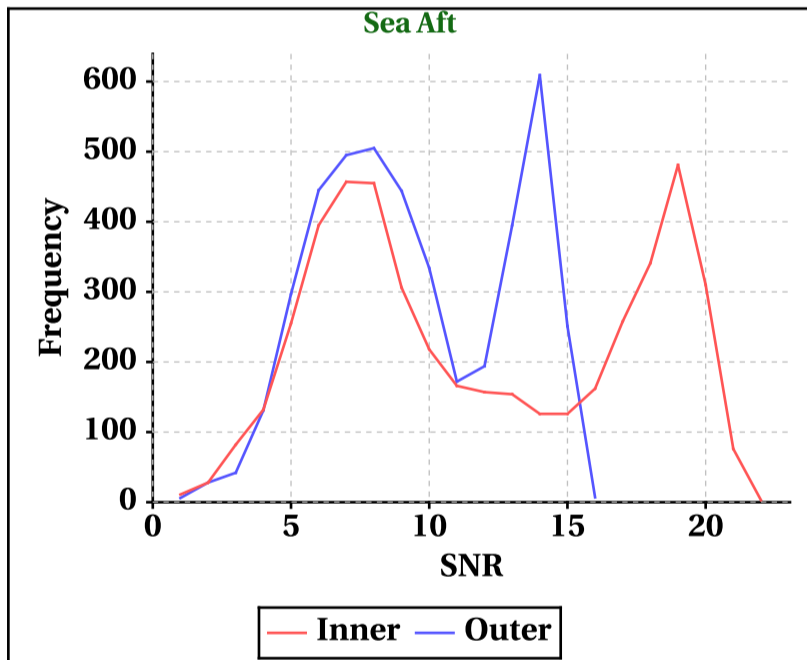
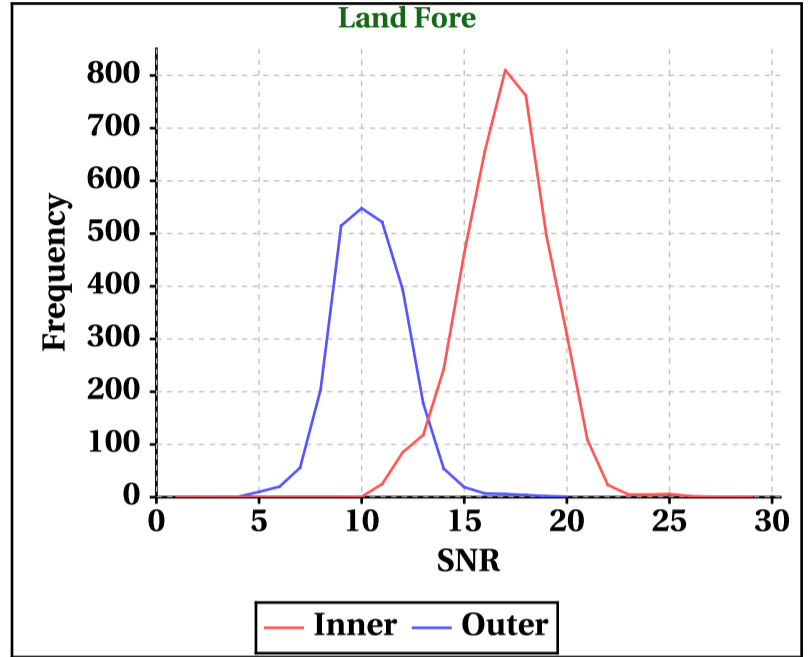
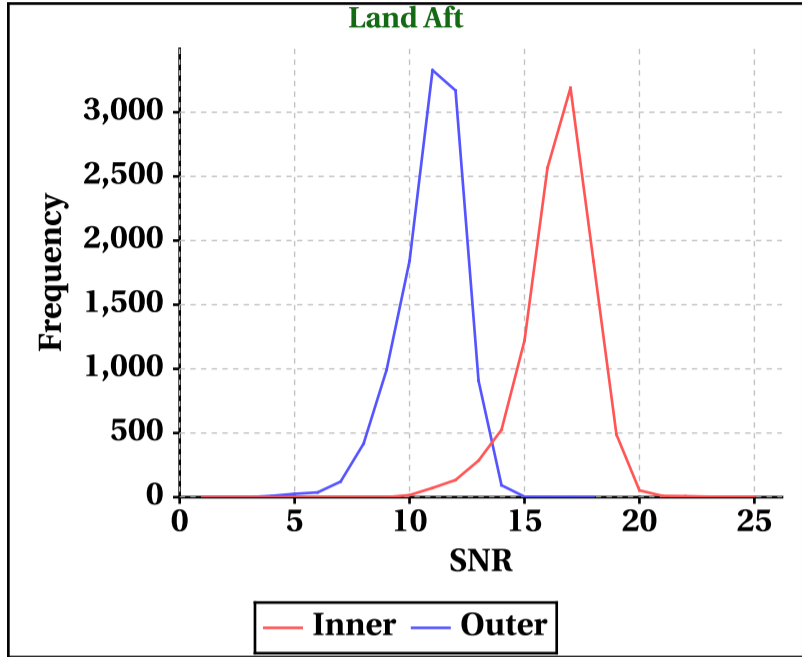


# Dynamic Range (Data Histograms)

## SNR(dBm)

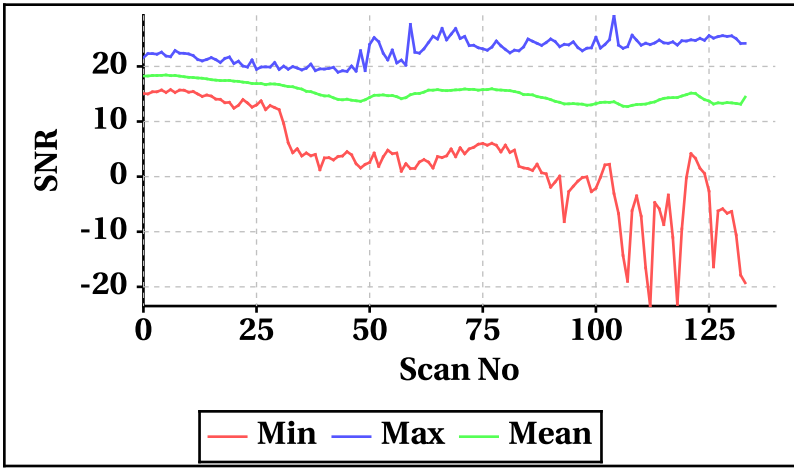
Inner Beam (HH)				
	Land Aft	Land Fore	Sea Aft	Sea Fore
Min	0	0	0	-23
Max	25	29	22	25

Outer Beam (VV)				
	Land Aft	Land Fore	Sea Aft	Sea Fore
Min	0	0	0	-34
Max	18	20	16	18

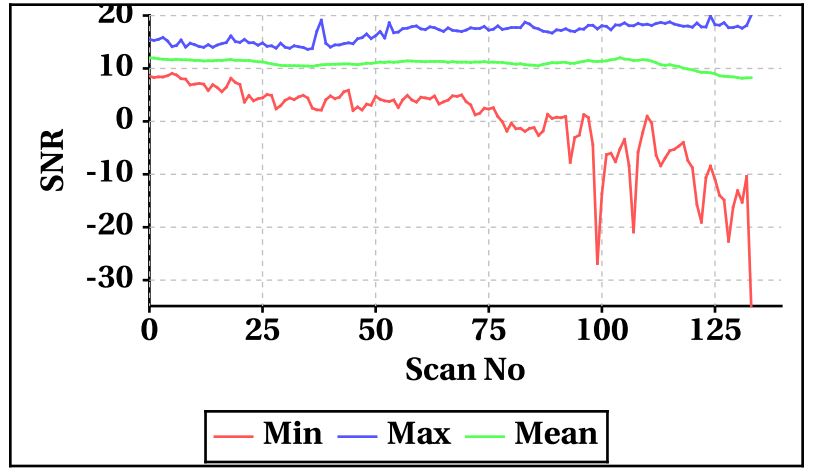


## Orbit-wise behaviour of SNR

**Inner Beam (HH)**

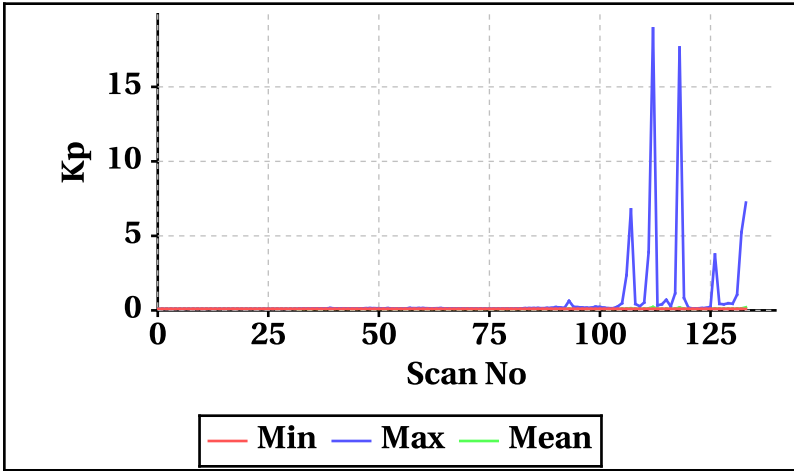


**Outer Beam (VV)**

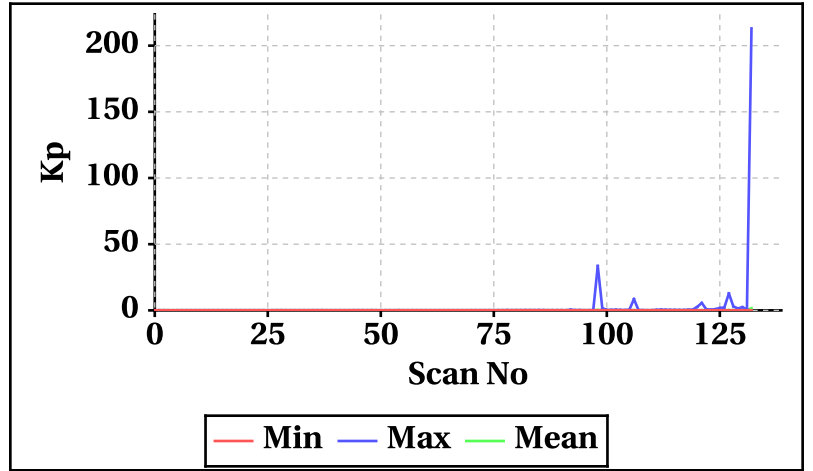


## Orbit-wise behaviour of Kp, Kpa, Kpb, Kpc

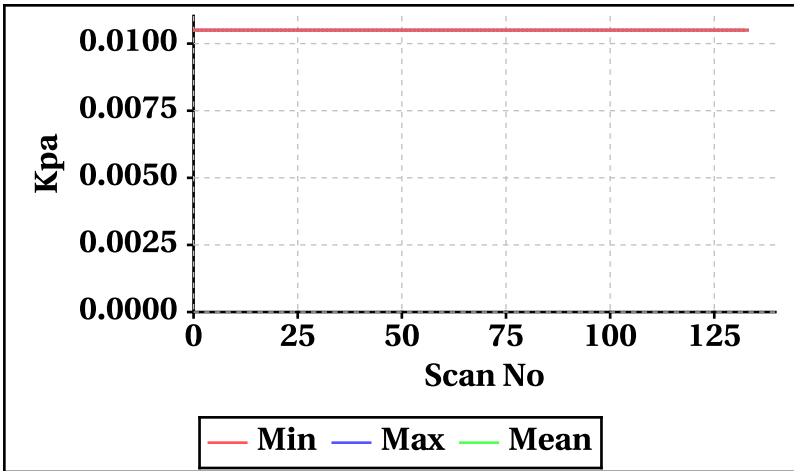
**Inner Beam (HH)**



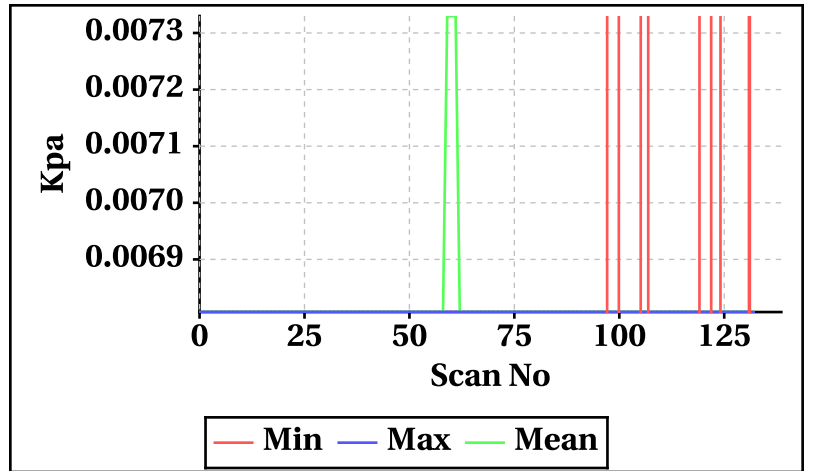
**Outer Beam (VV)**



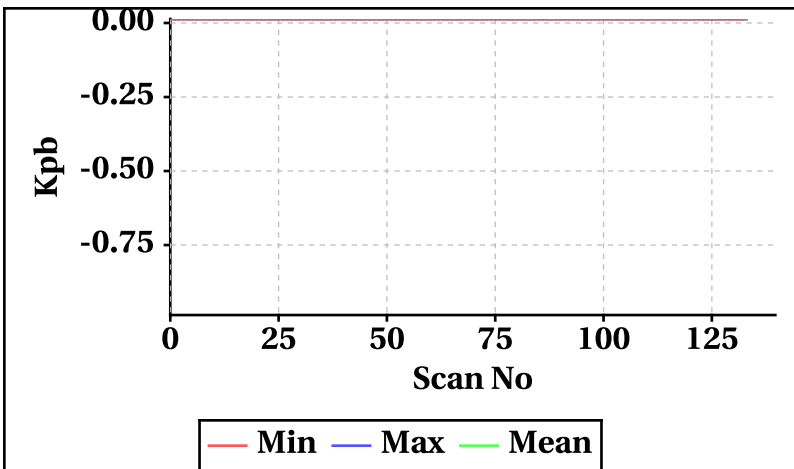
**Inner Beam (HH)**



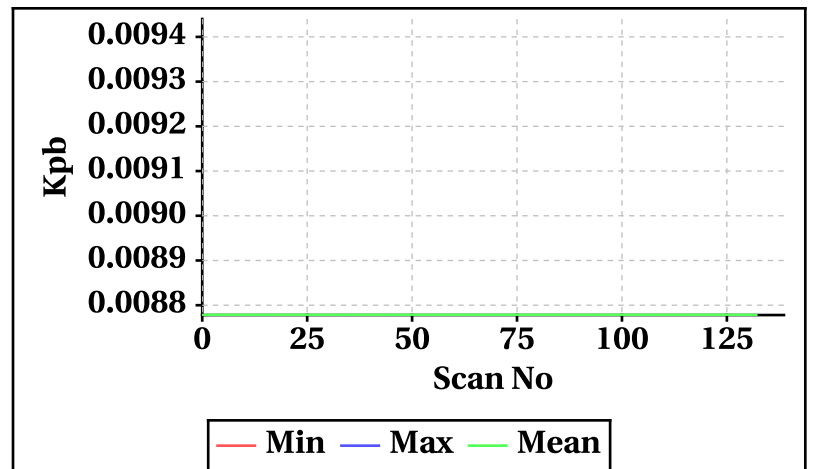
**Outer Beam (VV)**



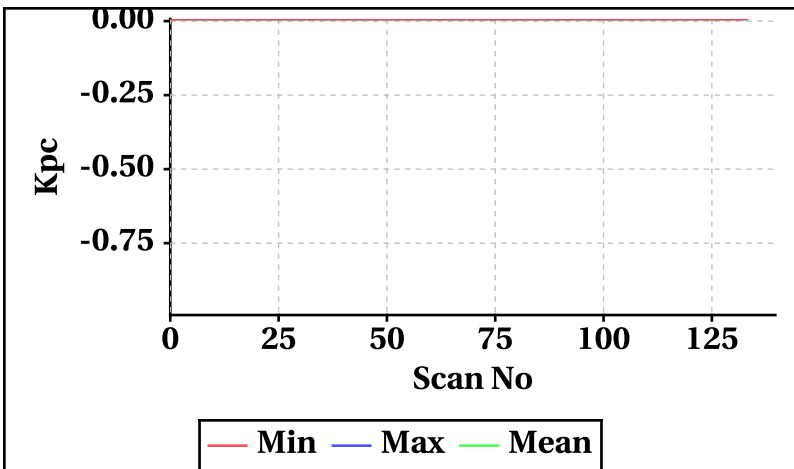
**Inner Beam (HH)**



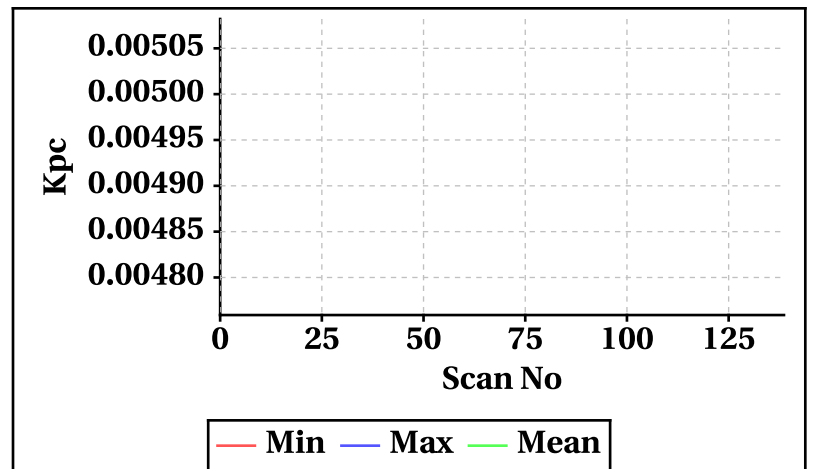
**Outer Beam (VV)**



**Inner Beam (HH)**

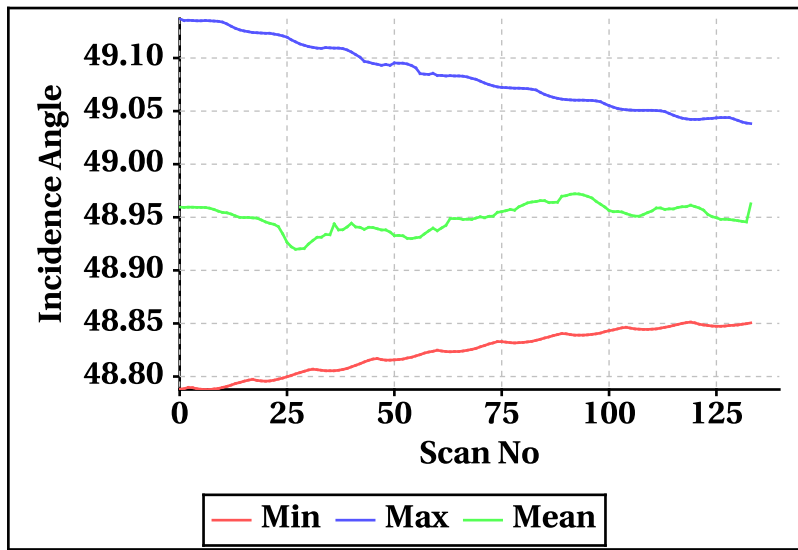


**Outer Beam (VV)**

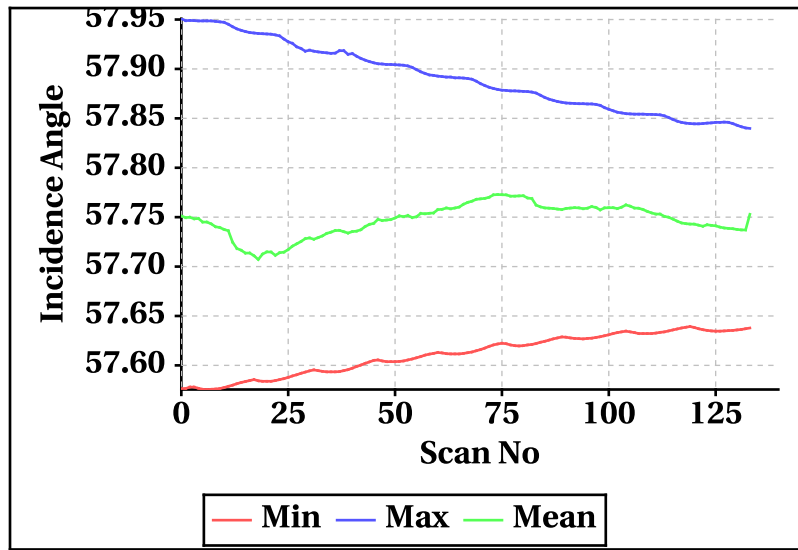


Orbit-wise behaviour of Incidence,Azimuth,Range,X-Factor

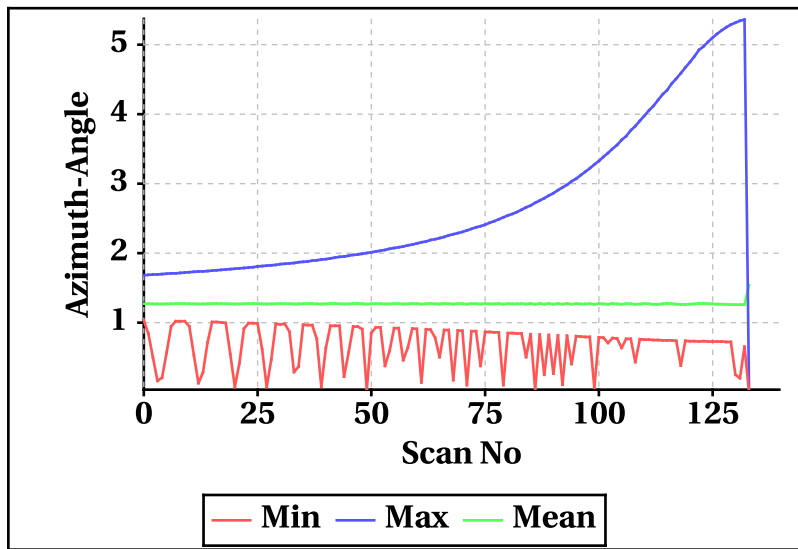
Inner Beam (HH)



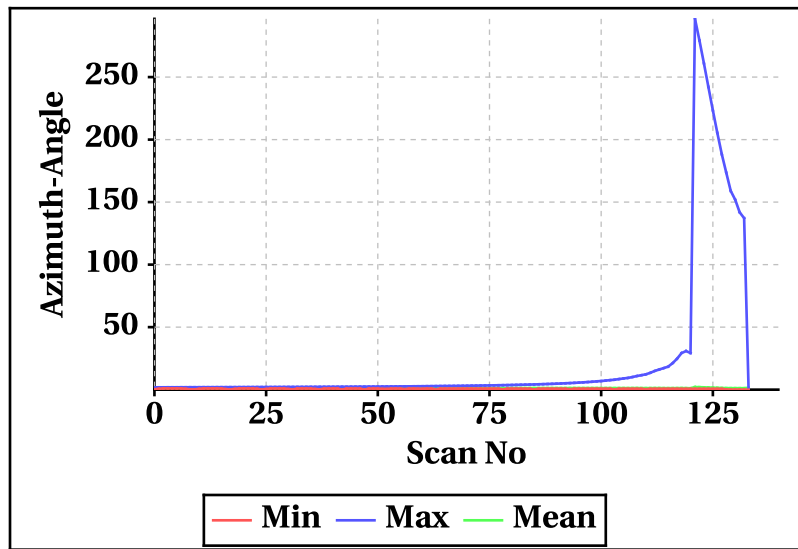
Outer Beam(VV)



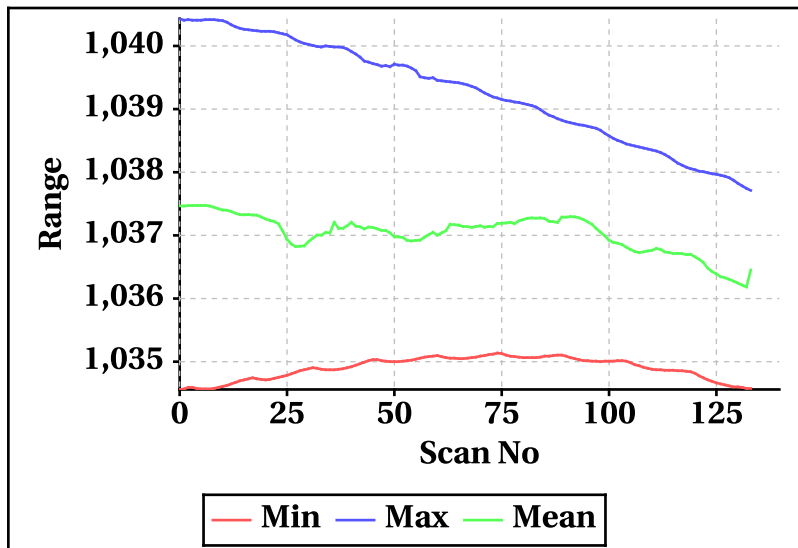
Inner Beam (HH)



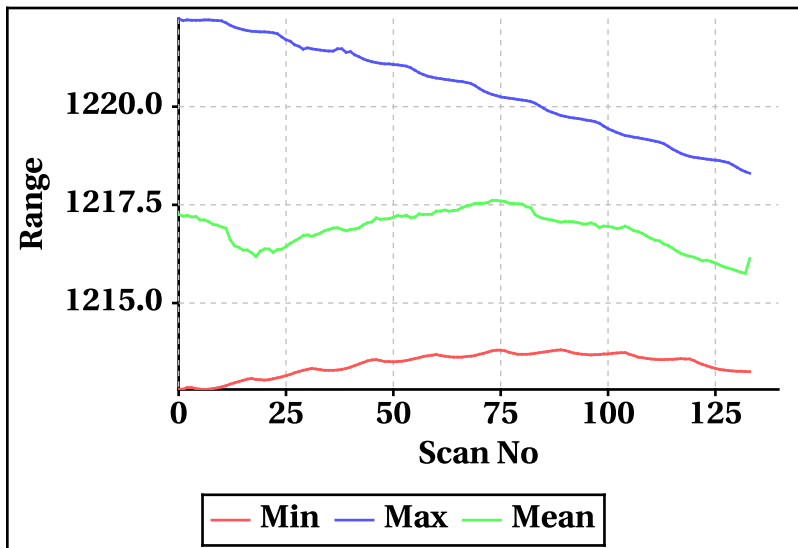
Outer Beam(VV)



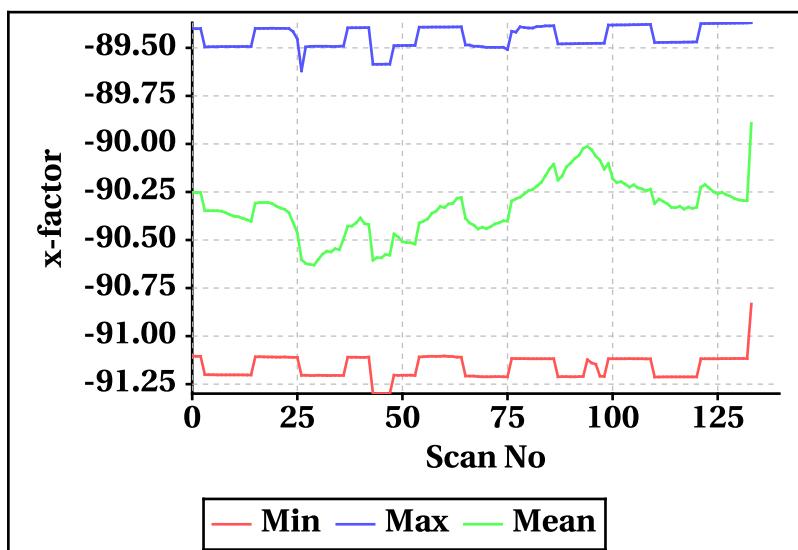
Inner Beam (HH)



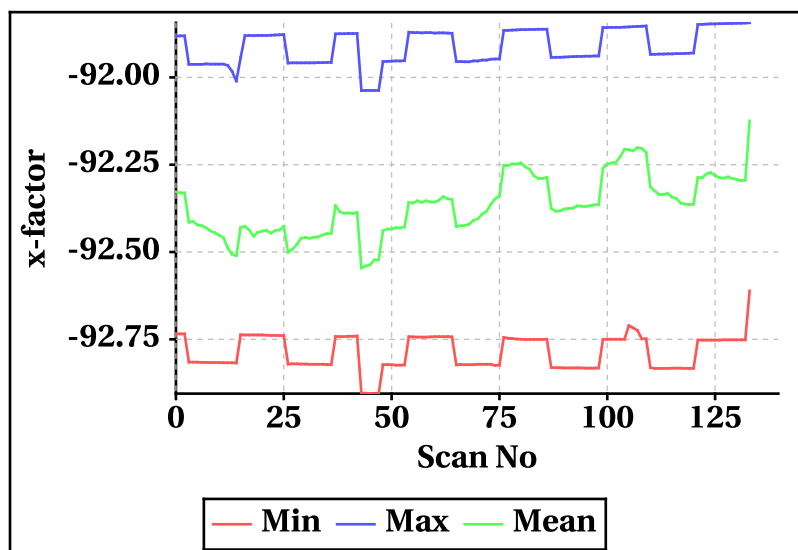
Outer Beam(VV)



Inner Beam (HH)



Outer Beam(VV)



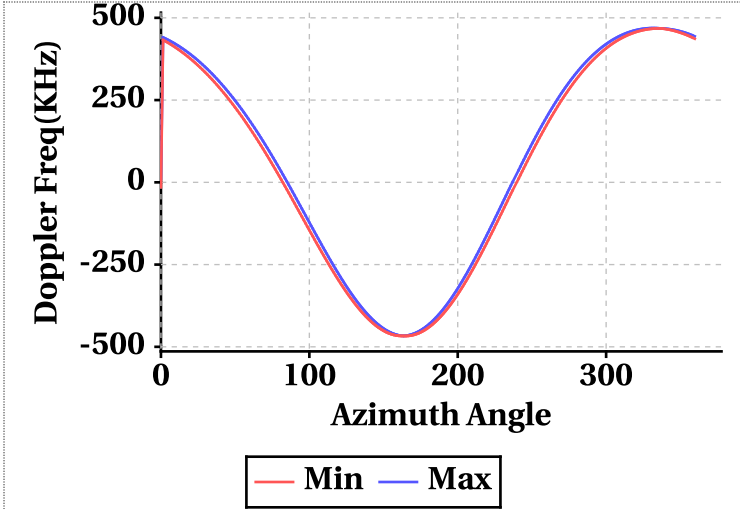


# Doppler Frequency Variation

**Doppler Frequency(KHz) variation statistics Over the half Orbit**

	Inner Beam (HH)	Outer Beam (VV)
<b>Min</b>	-467.04	-523.50
<b>Max</b>	468.94	525.28

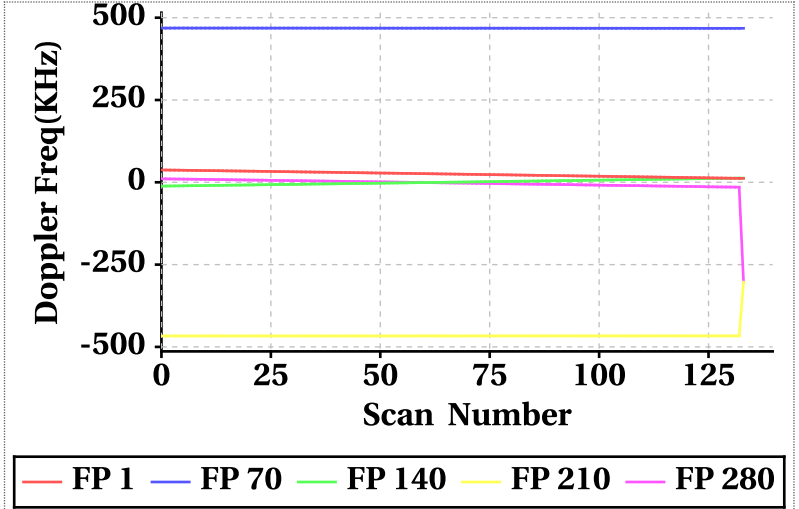
**Footprint wise Doppler frequency variation Inner Beam (HH)**



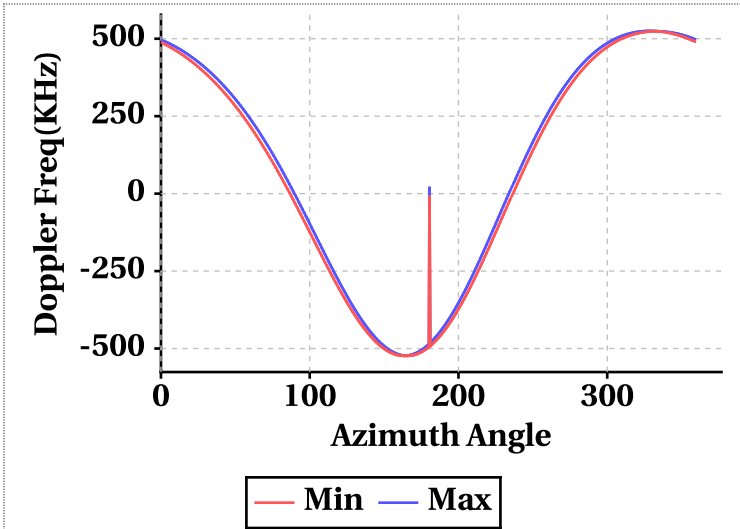
**Doppler Frequency(KHz) variation**

Doppler_FP	Inner Beam (HH)			Outer Beam (VV)		
	Min	Max	Mean	Min	Max	Mean
Doppler_1	11.88	37.58	24.91	8.10	36.68	22.61
Doppler_70	467.76	468.56	468.17	524.04	525.04	524.56
Doppler_140	-11.52	12.86	0.47	-19.68	7.88	-6.15
Doppler_210	-466.86	-303.28	-465.54	-523.34	-336.04	-521.92
Doppler_280	-303.28	10.62	-4.21	-336.04	18.20	1.61

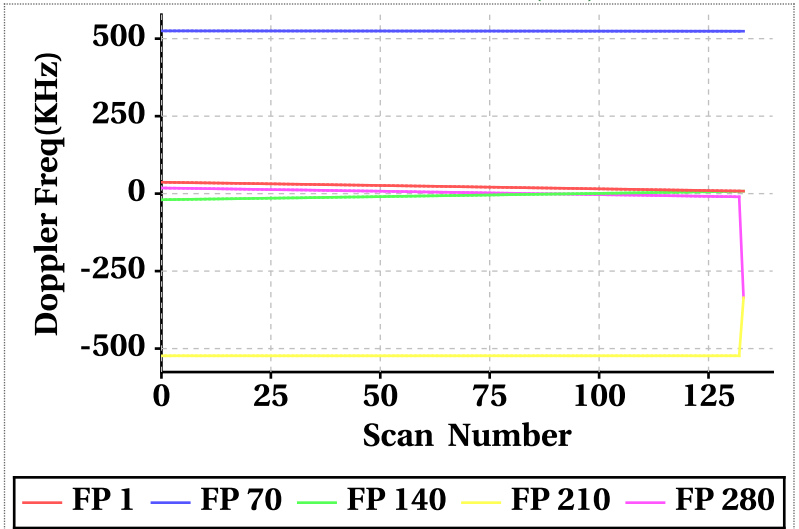
**Doppler frequency variation at footprints: 1, 70, 140, 210 & 280 Inner Beam (HH)**



**Footprint wise Doppler frequency variation Outer Beam (VV)**

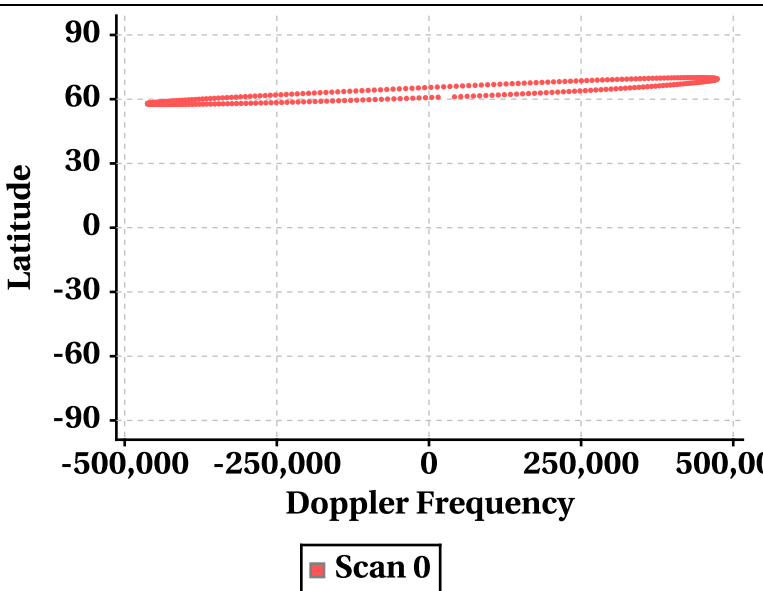


**Doppler frequency variation at footprints: 1, 70, 140, 210 & 280 Outer Beam (VV)**

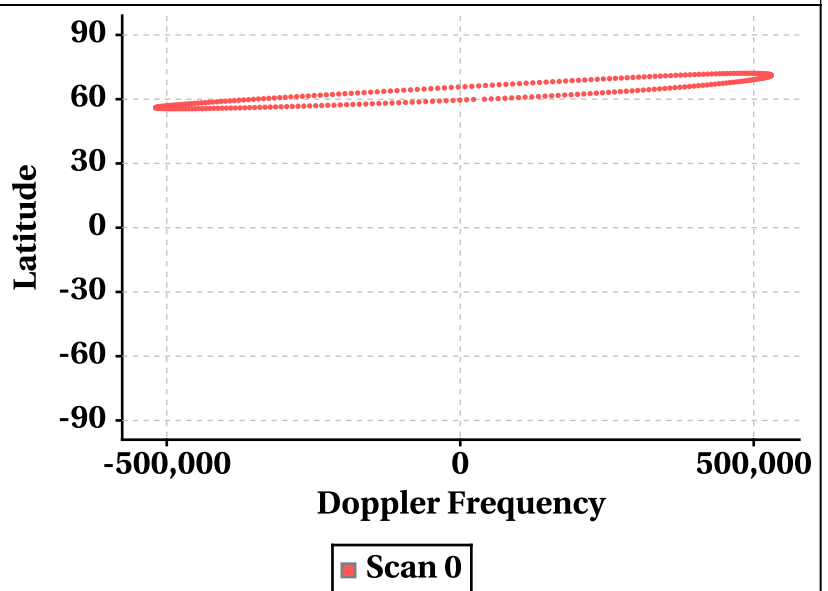


# Latitude Vs Doppler Frequency

**Doppler Frequency at Scan Interval of 200 [Inner Beam(HH)]**



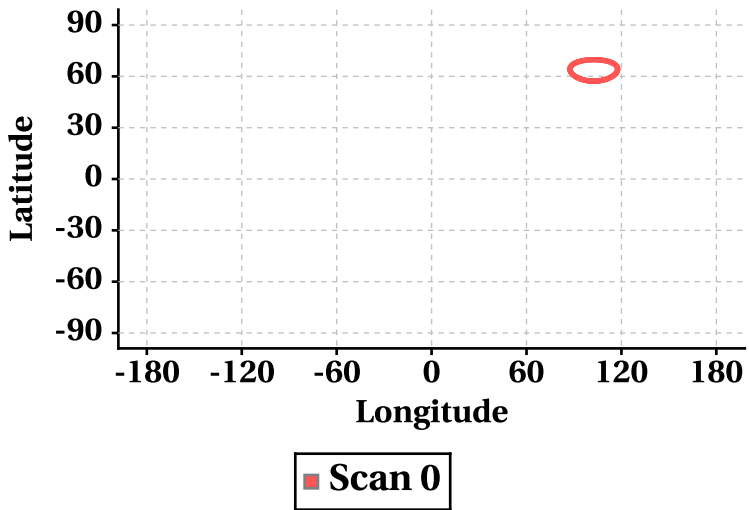
**Doppler Frequency at Scan Interval of 200 [Outer Beam(VV)]**



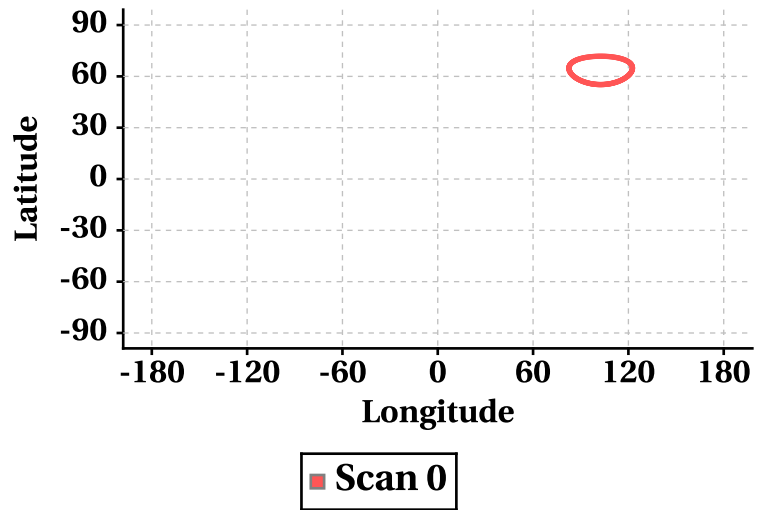
# Parameter as a function of Latitude

## Latitude Vs Longitude

### Scan Trace [Inner Beam(HH)]

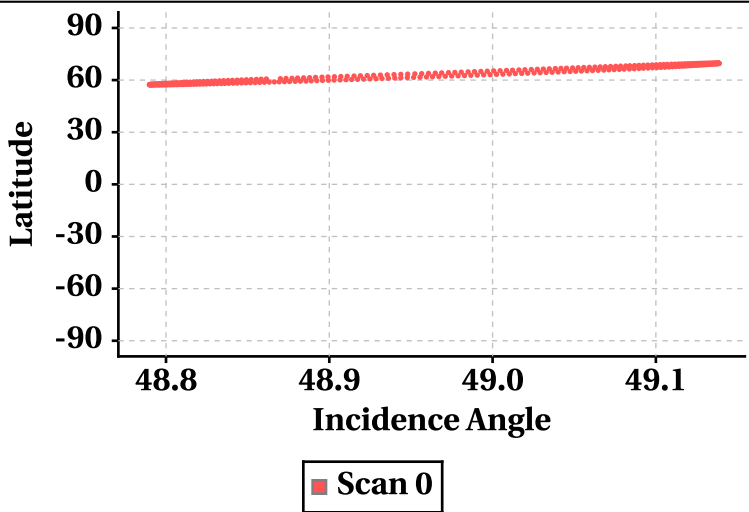


### Scan Trace [Outer Beam (VV)]

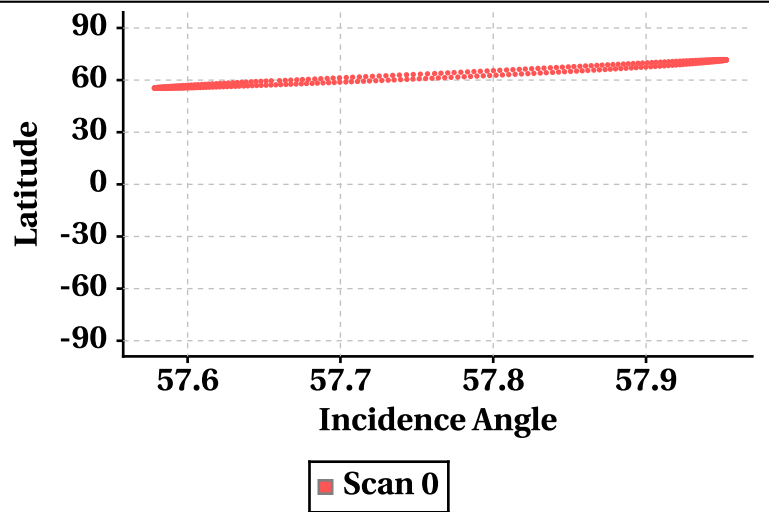


## Latitude Vs Incidence Angle

### Incidence Angle at Scan Interval of 200 [Inner Beam(HH)]

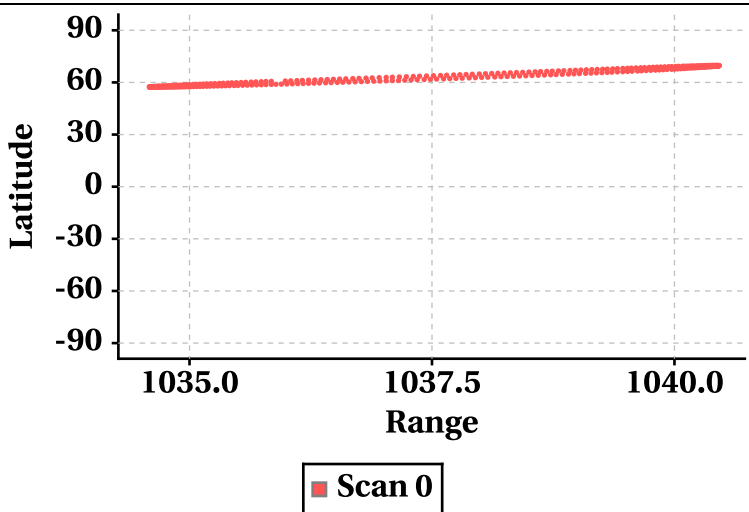


### Incidence Angle at Scan Interval of 200 [Outer Beam (VV)]

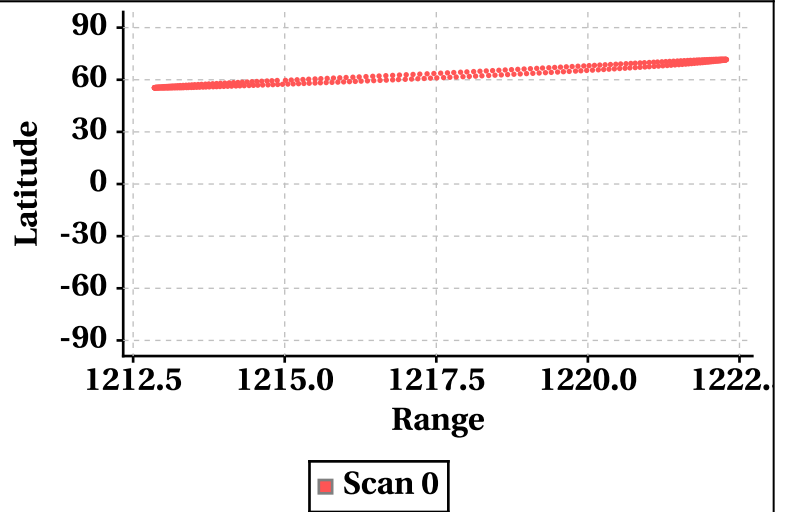


## Latitude Vs Range

### Range at Scan Interval of 200 [Inner Beam(HH)]



### Range at Scan Interval of 200 [Outer Beam(VV)]



# Variation in Orbit and Attitude Parameters

