

SCATSAT-1 Scatterometer Level-1B Data Quality Evaluation Report

Table of Contents

- Half-Orbit Coverage using BT & Sigma-0
- Invariant Site Sigma-0 Statistics (if Available)
- Half-Orbit Data Statistics
- Half Orbit wise - Dynamic Parameter (Sigma-0, Kp, SNR) Behaviour
- Dynamic Range (Data Histogram)
- Half Orbit Wise Behaviour - Static Parameters
- Doppler Variation (Across/Along Track for HH/VV Beam)
- LIB Parameter as a function of Latitude
- Half Orbit OAT Behaviour

Satellite Id	ScatSat-1	Start Orbit	10287	Total Scans	239
Sensor Name	Scatterometer	End Orbit	10288	No of Inner FootPrints	281
Processor Version	v1.1.3	Rev. Number	10287_10288	No Of Outer FootPrints	282
Half Orbit Direction	SN	Data Production Date	05-09-2018	No. Of Inner Slices	9
Equator Crossing Date	05-09-2018	Equator Crossing Time	17:25:30.000	No Of Outer Slices	15

Brightness Temperature(k) Footprint trace

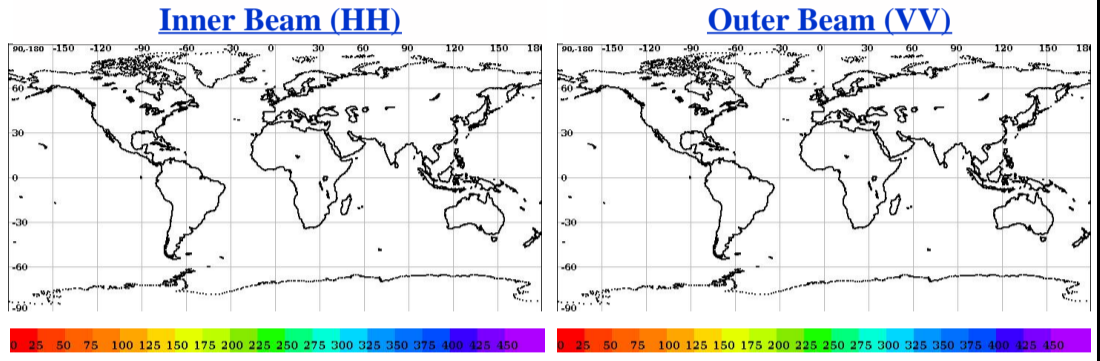


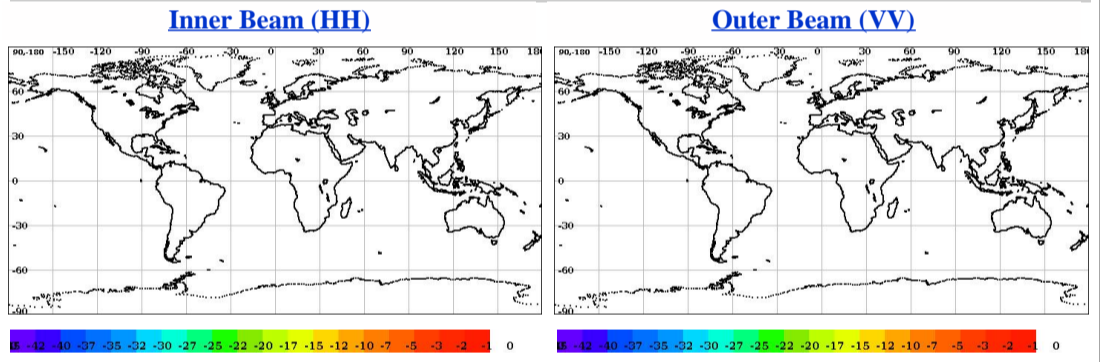
Image Snapshot for Inner & Outer Beam

Inner (HH)

Outer (VV)



Sigma0(dB) Footprint trace



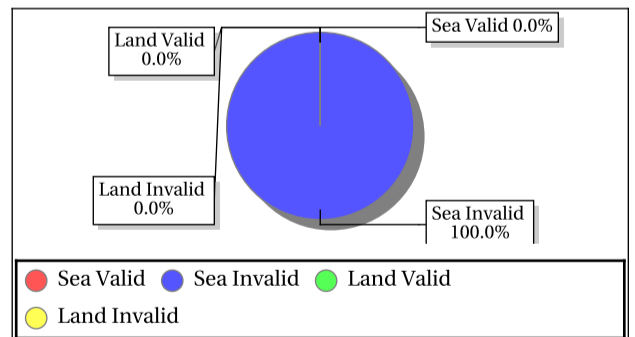
Invalid and Poor Sigma-0 Quality Flag Statistics for Inner/Outer Slices*

Sigma-0 Flags	Inner Beam	Outer Beam
Invalid Sigma0(%)	100.00	100.00
Data Not Available From Payload (%)	100.0	100.0
Slice not within sample array limits (%)	0.00	0.00
C(S+N) - C(N) < 0.1 (%)	0.00	0.00
Poor Sigma0(%)	0.00	0.00
Noise samples for blending Saturated	0.0	0.0
Count samp. for interpol. saturated (%)	0.00	0.00
Sigma0<lower bound (-96dB) (%)	0.0	0.0
Sigma0>upper bound (0 dB) (%)	0.00	0.00
SNR <-65 dB (%)	0.0	0.0

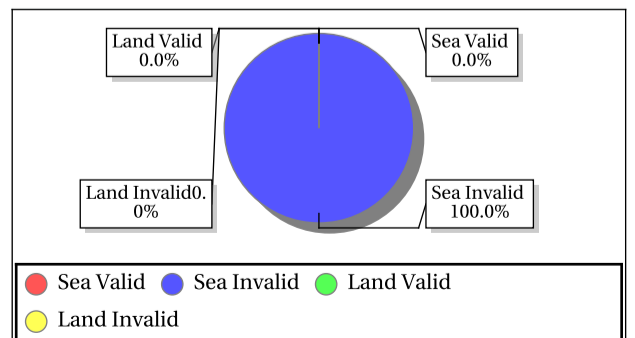
*DP Format Document

Sigma-0 Quality Flag Statistics for Inner/Outer Footprints

Inner Beam (HH)



Outer Beam (VV)



Overall statistics for the Static Parameters (Footprint-wise)

Inner Beam (HH)																
	Sea Aft				Sea Fore				Land Aft				Land fore			
	Min	Max	Mean	Bad Occ. (%)	Min	Max	Mean	Bad Occ. (%)	Min	Max	Mean	Bad Occ. (%)	Min	Max	Mean	Bad Occ. (%)
Kp	10000 0.00	-10000 0.00	0.00	0.000	10000 0.00	-10000 0.00	0.00	0.000	10000 0.00	-10000 0.00	0.00	0.000	10000 0.00	-10000 0.00	0.00	0.000
Kpa	10000 0.00	-10000 0.00	0.00	0.000	10000 0.00	-10000 0.00	0.00	0.000	10000 0.00	-10000 0.00	0.00	0.000	10000 0.00	-10000 0.00	0.00	0.000
Kpb	10000 0.00	-10000 0.00	0.00	0.000	10000 0.00	-10000 0.00	0.00	0.000	10000 0.00	-10000 0.00	0.00	0.000	10000 0.00	-10000 0.00	0.00	0.000
Kpc	10000 0.00	-10000 0.00	0.00	0.000	10000 0.00	-10000 0.00	0.00	0.000	10000 0.00	-10000 0.00	0.00	0.000	10000 0.00	-10000 0.00	0.00	0.000
SNR	10000 0.00	-10000 0.00	0.00	0.000	10000 0.00	-10000 0.00	0.00	0.000	10000 0.00	-10000 0.00	0.00	0.000	10000 0.00	-10000 0.00	0.00	0.000

Outer Beam (VV)																
	Sea Aft				Sea Fore				Land Aft				Land fore			
	Min	Max	Mean	Bad Occ. (%)	Min	Max	Mean	Bad Occ. (%)	Min	Max	Mean	Bad Occ. (%)	Min	Max	Mean	Bad Occ. (%)
Kp	10000 0.00	-10000 0.00	0.00	0.000	10000 0.00	-10000 0.00	0.00	0.000	10000 0.00	-10000 0.00	0.00	0.000	10000 0.00	-10000 0.00	0.00	0.000
Kpa	10000 0.00	-10000 0.00	0.00	0.000	10000 0.00	-10000 0.00	0.00	0.000	10000 0.00	-10000 0.00	0.00	0.000	10000 0.00	-10000 0.00	0.00	0.000
Kpb	10000 0.00	-10000 0.00	0.00	0.000	10000 0.00	-10000 0.00	0.00	0.000	10000 0.00	-10000 0.00	0.00	0.000	10000 0.00	-10000 0.00	0.00	0.000
Kpc	10000 0.00	-10000 0.00	0.00	0.000	10000 0.00	-10000 0.00	0.00	0.000	10000 0.00	-10000 0.00	0.00	0.000	10000 0.00	-10000 0.00	0.00	0.000
SNR	10000 0.00	-10000 0.00	0.00	0.000	10000 0.00	-10000 0.00	0.00	0.000	10000 0.00	-10000 0.00	0.00	0.000	10000 0.00	-10000 0.00	0.00	0.000

Parameter Specifications					
Parameter	Kp	Kpa	Kpb	Kpc	SNR
Min	0.00	0.00	0.00	0.00	-65.00
Max	1.00	1.00	1.00	1.00	22.00

- Normal
- Deviations
- Alarming
- High Errors

Overall statistics for static parameter (Footprint-wise)

	Inner Beam (HH)				Outer Beam (VV)				Parameter Specifications		
	Min	Max	Mean	Bad Occ. (%)	Min	Max	Mean	Bad Occ. (%)	Parameter	Min	Max
Incidence Angle (deg)	0.00	0.00	0.00	0.000	0.00	0.00	0.00	0.000	Inci.(Inner)	47.10	49.90
Azimuth Diff. (deg)	0.0000	0.00	0.00	0.000	0.0000	0.00	0.00	0.000	Inci.(Outer)	57.30	58.90
Range(Km)	0.00	0.00	0.00	0.000	0.00	0.00	0.00	0.000	Azimuth Diff.	0.60	2.00
X Factor(dbm)	0.00	0.00	0.00	0.000	0.00	0.00	0.00	0.000	Range(Inner)	1025.00	1095.70
Across Distance (Km)	0.00	0.00	0.00	0.000	0.00	0.00	0.00	0.000	Range(Outer)	1210.00	1280.00
Along Distance (Km)	0.00	0.00	0.00	0.000	0.00	0.00	0.00	0.000	X-Factor	-100.00	-80.00
									Ac.Distance(Inner)	15.00	20.00
									Ac.Distance(Outer)	15.00	22.00
									Al.Distance(Inner)	15.00	30.00
									Al.Distance(Outer)	10.00	30.00

- Normal
- Deviations
- Alarming
- High Errors

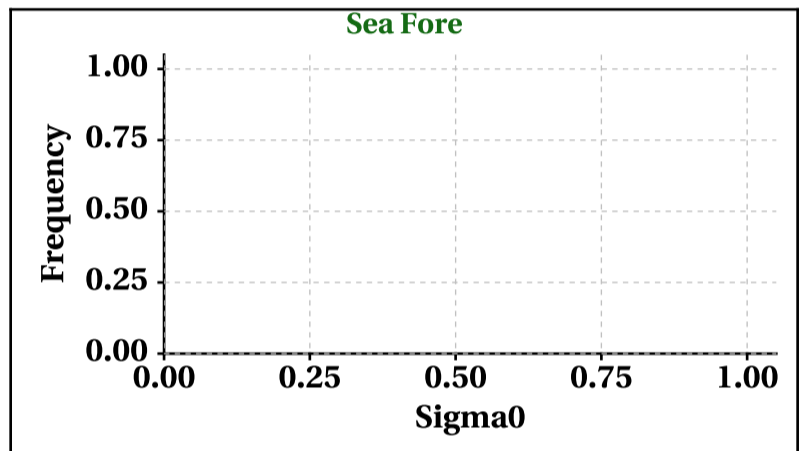
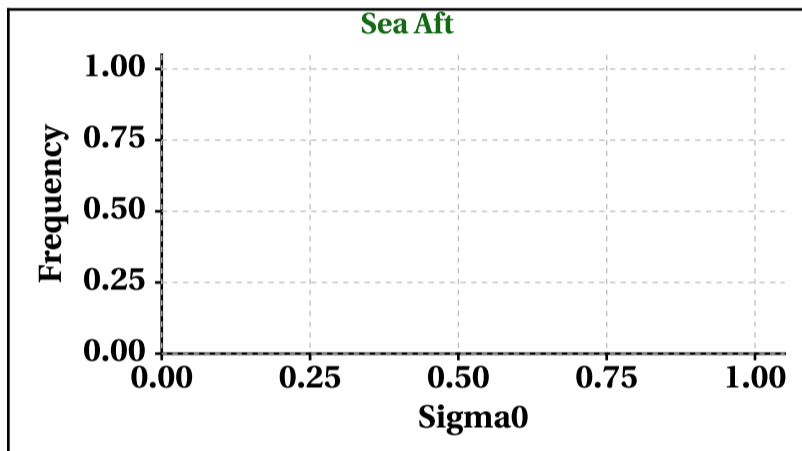
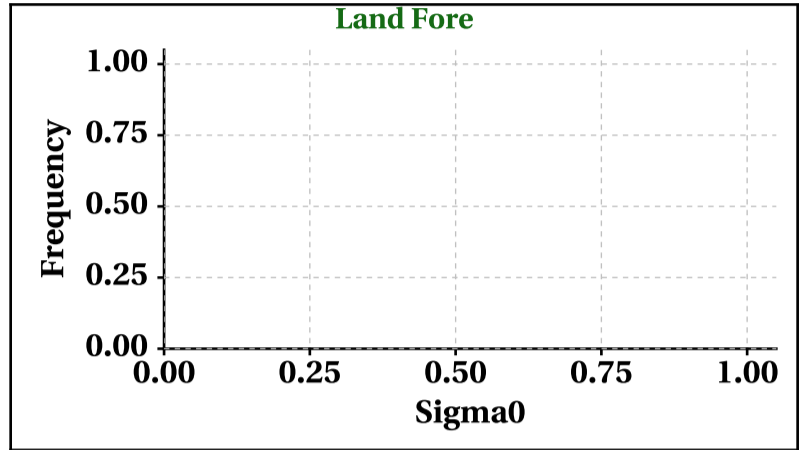
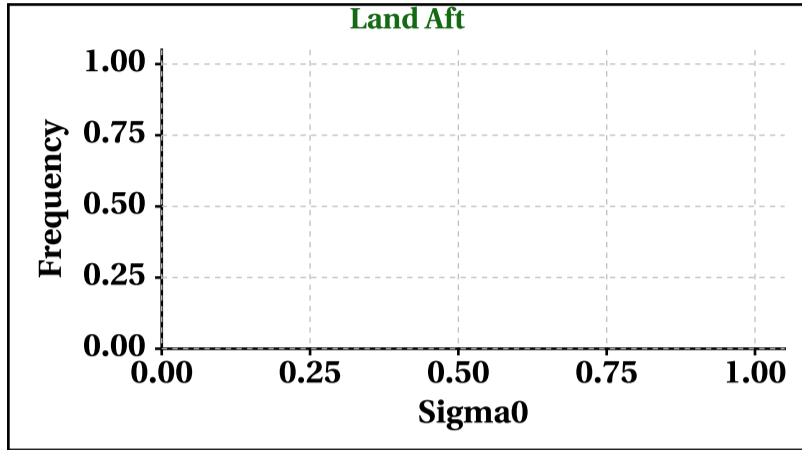


Dynamic Range (Data Histograms)

Sigma0(db)

Inner Beam (HH)				
	Land Aft	Land Fore	Sea Aft	Sea Fore
Min	0	0	0	0
Max	0	0	0	0

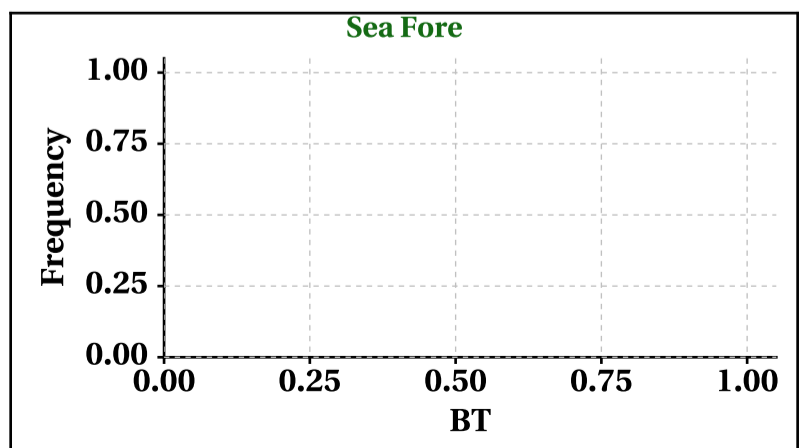
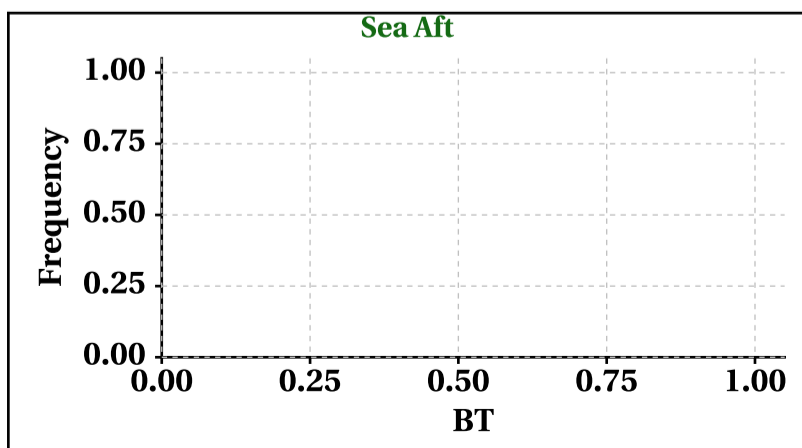
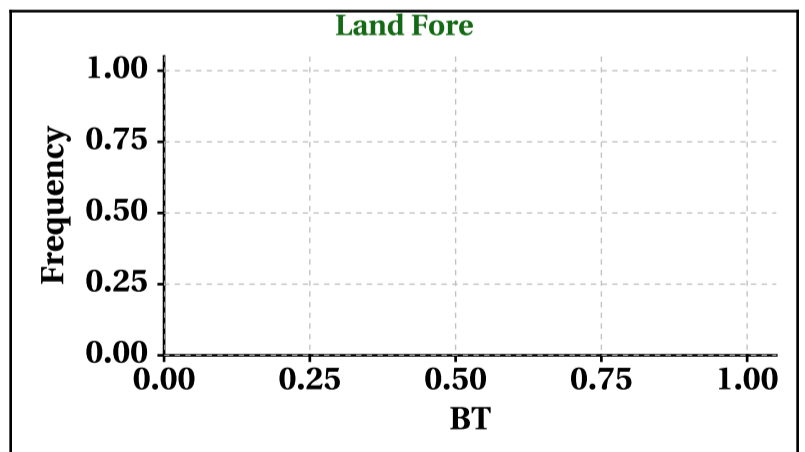
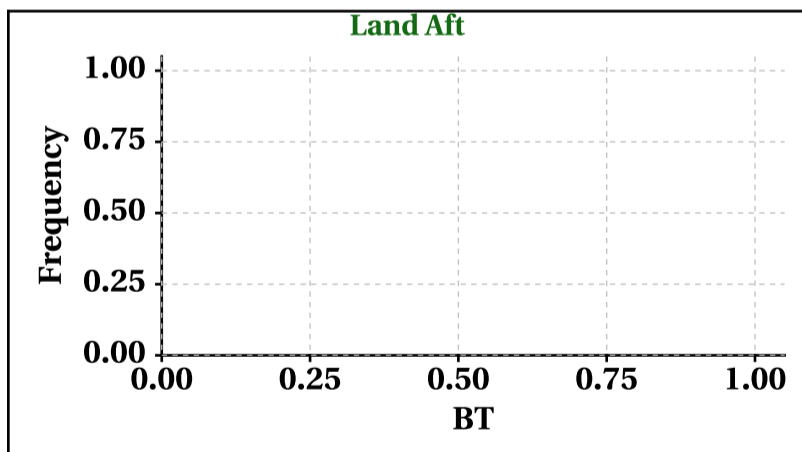
Outer Beam (VV)				
	Land Aft	Land Fore	Sea Aft	Sea Fore
Min	0	0	0	0
Max	0	0	0	0



Brightness Temperature(K)

Inner Beam(HH)				
	Land Aft	Land Fore	Sea Aft	Sea Fore
Min	0	0	0	0
Max	0	0	0	0

Outer Beam(VV)				
	Land Aft	Land Fore	Sea Aft	Sea Fore
Min	0	0	0	0
Max	0	0	0	0

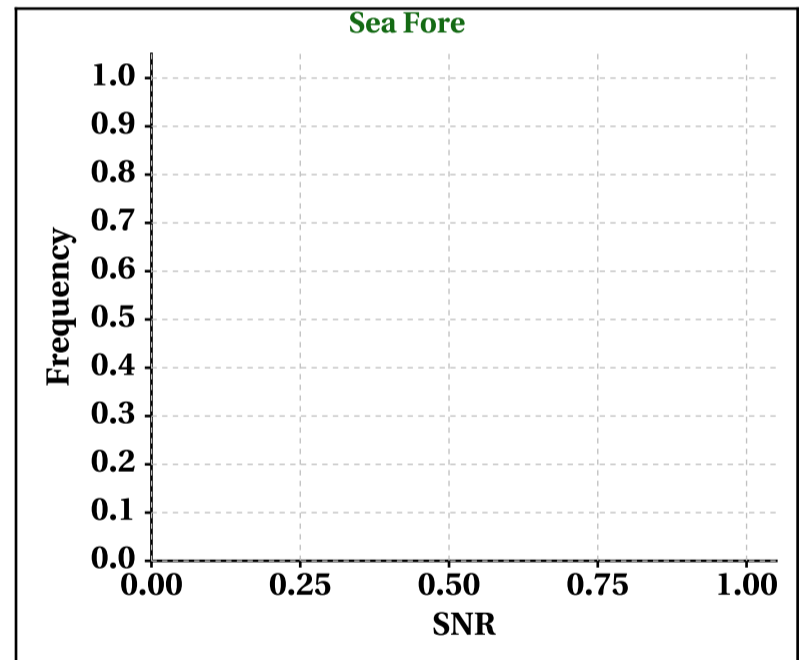
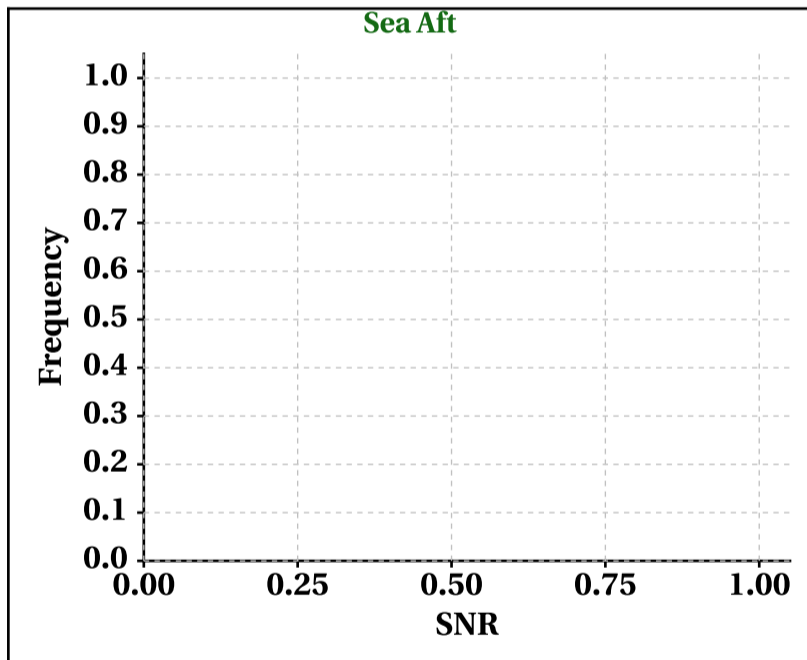
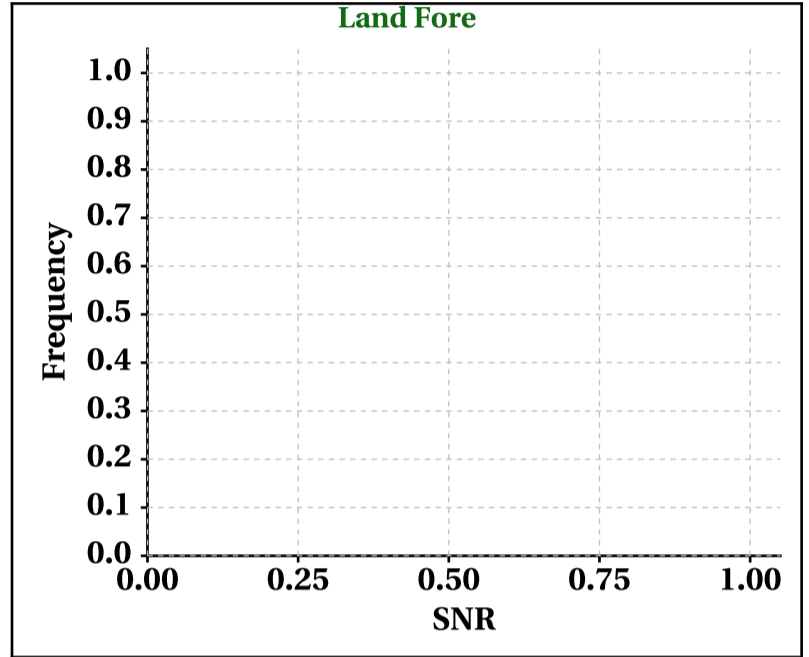
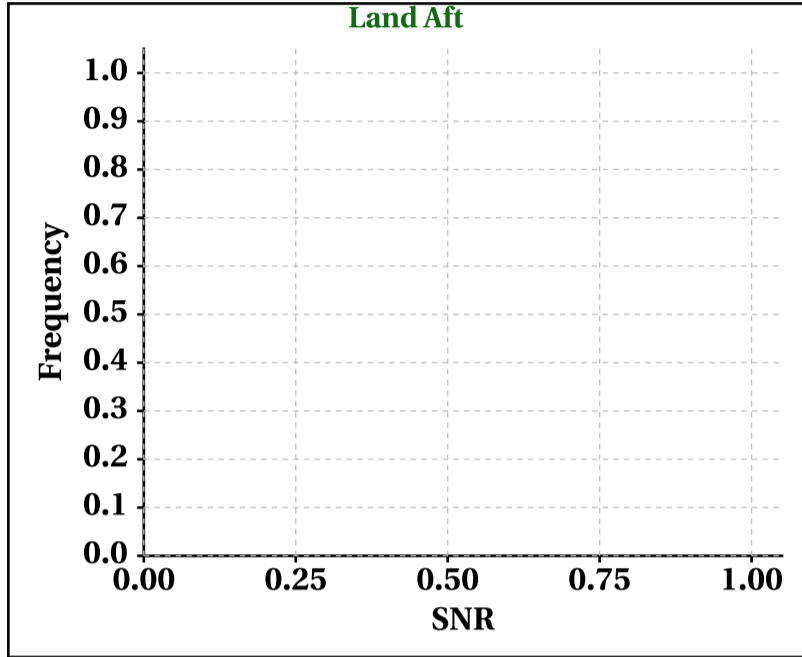


Dynamic Range (Data Histograms)

SNR(dBm)

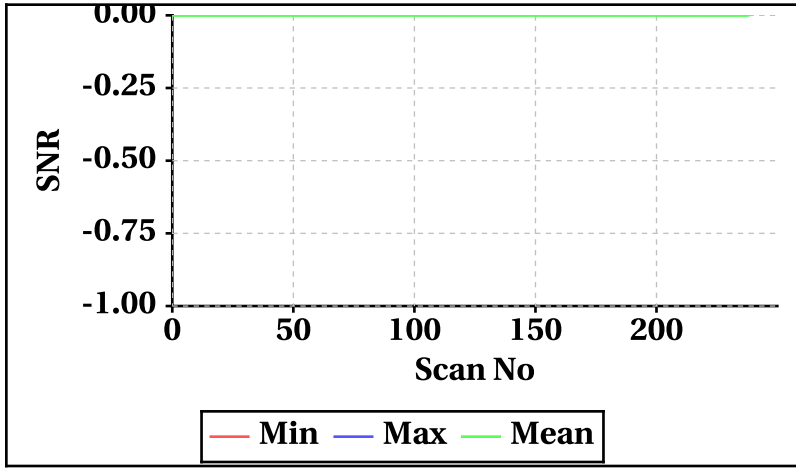
Inner Beam (HH)				
	Land Aft	Land Fore	Sea Aft	Sea Fore
Min	0	0	0	0
Max	0	0	0	0

Outer Beam (VV)				
	Land Aft	Land Fore	Sea Aft	Sea Fore
Min	0	0	0	0
Max	0	0	0	0

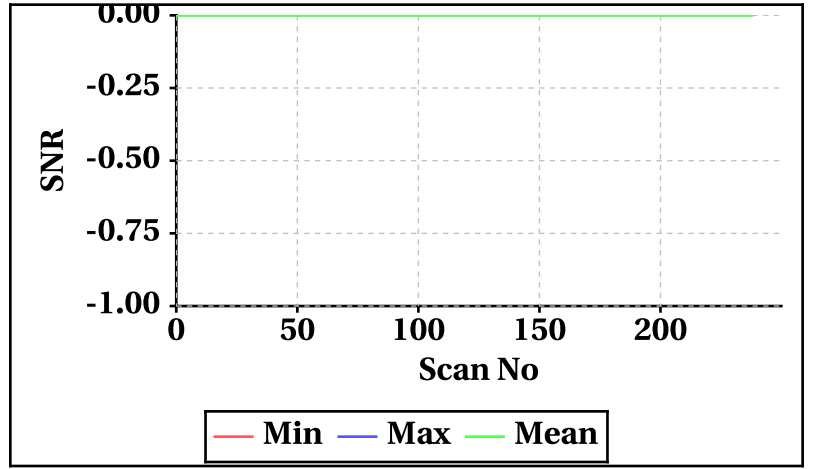


Orbit-wise behaviour of SNR

Inner Beam (HH)

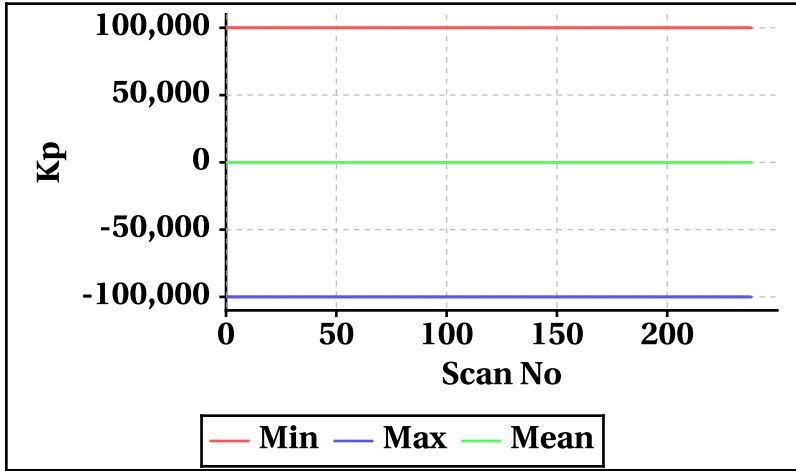


Outer Beam(VV)

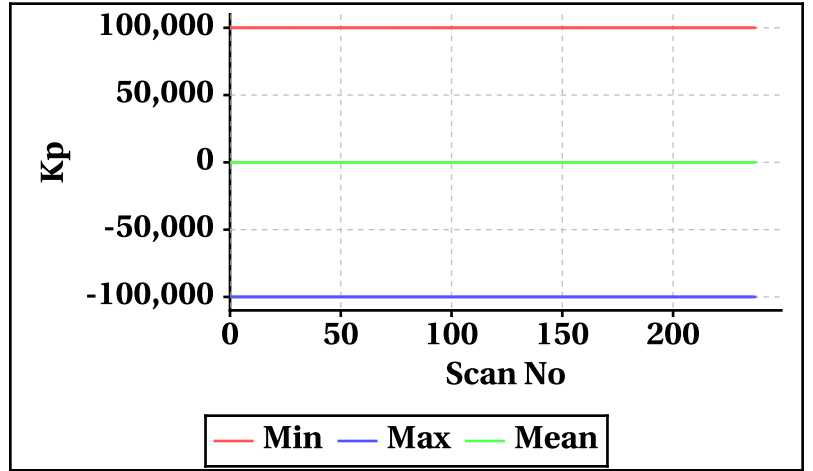


Orbit-wise behaviour of Kp,Kpa,Kpb,Kpc

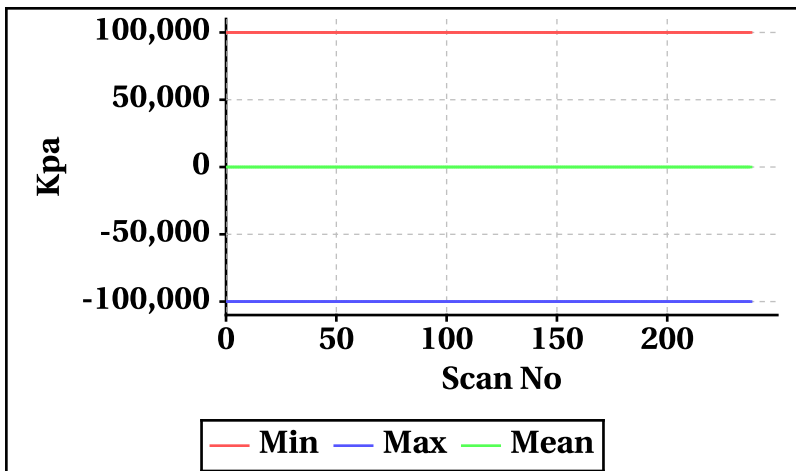
Inner Beam(HH)



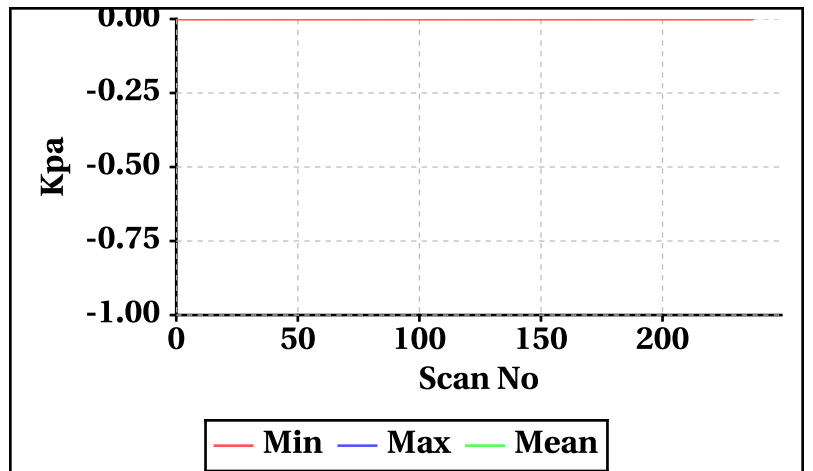
Outer Beam(VV)



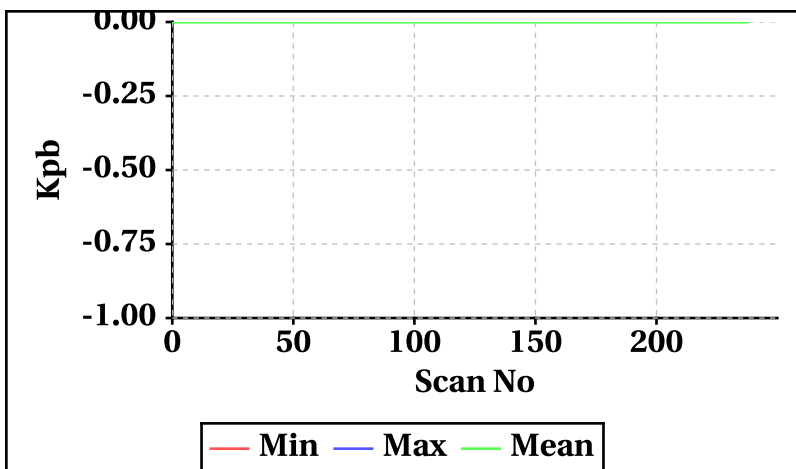
Inner Beam(HH)



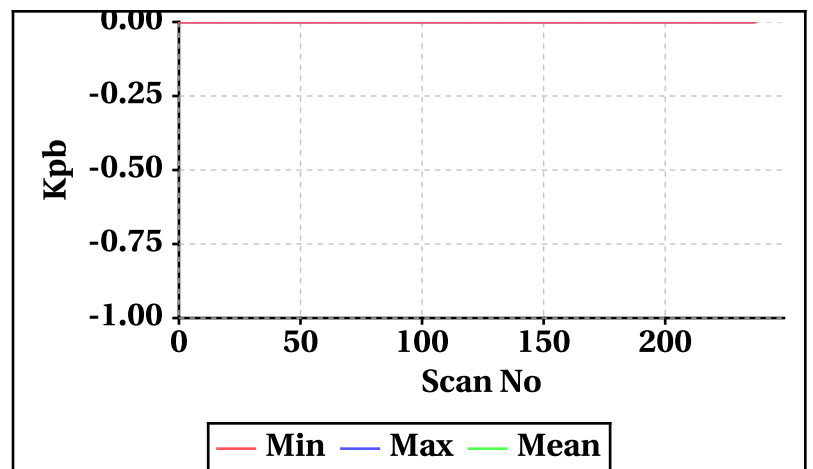
Outer Beam(VV)



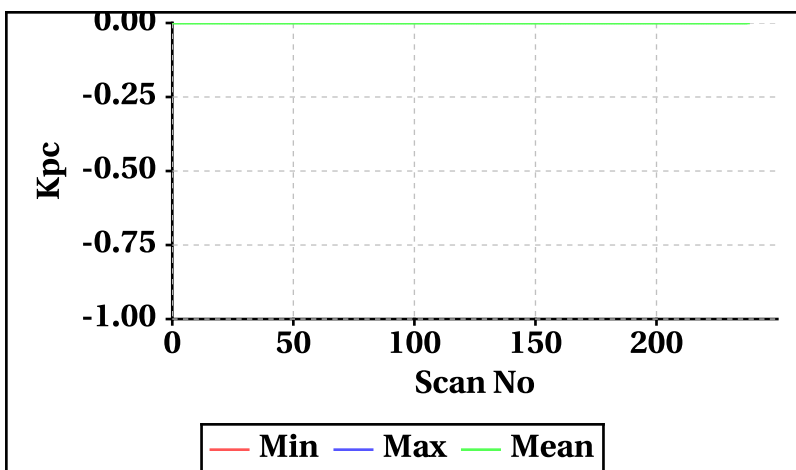
Inner Beam(HH)



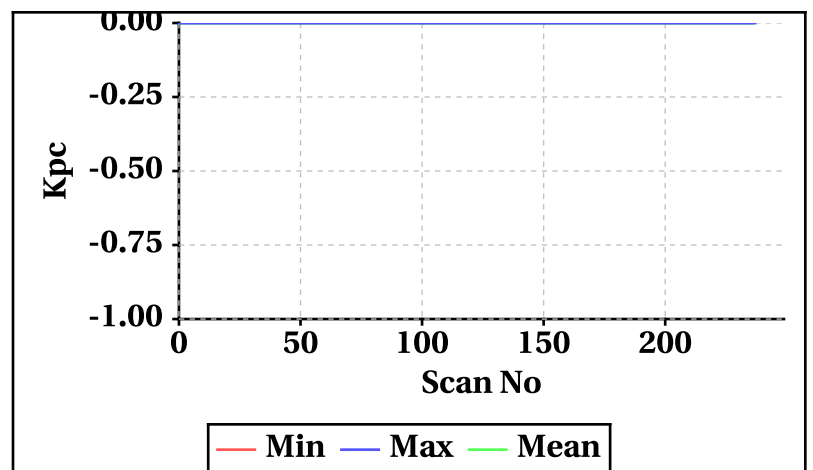
Outer Beam(VV)



Inner Beam(HH)



Outer Beam(VV)

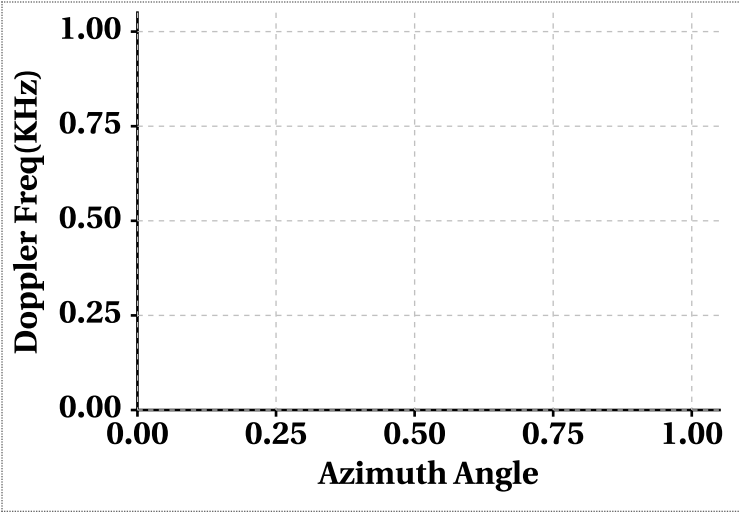


Doppler Frequency Variation

Doppler Frequency(KHz) variation statistics Over the half Orbit

	Inner Beam (HH)	Outer Beam (VV)
Min	10000000.00	0.00
Max	-10000000.00	0.00

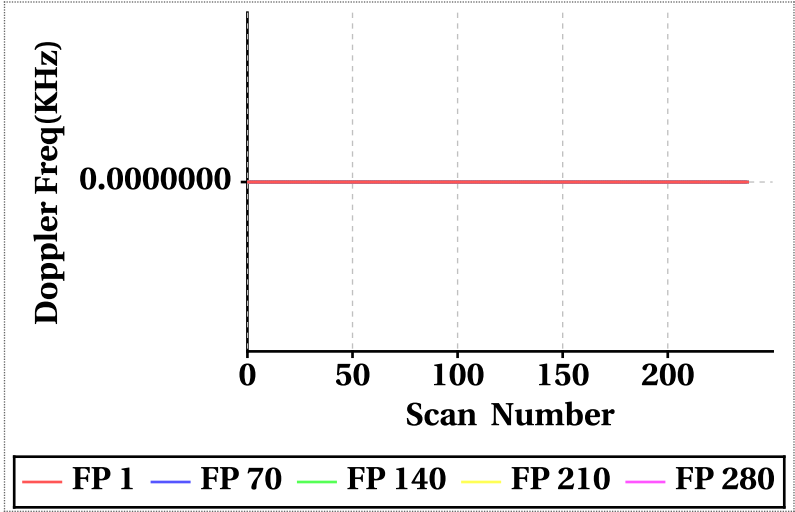
Footprint wise Doppler frequency variation Inner Beam (HH)



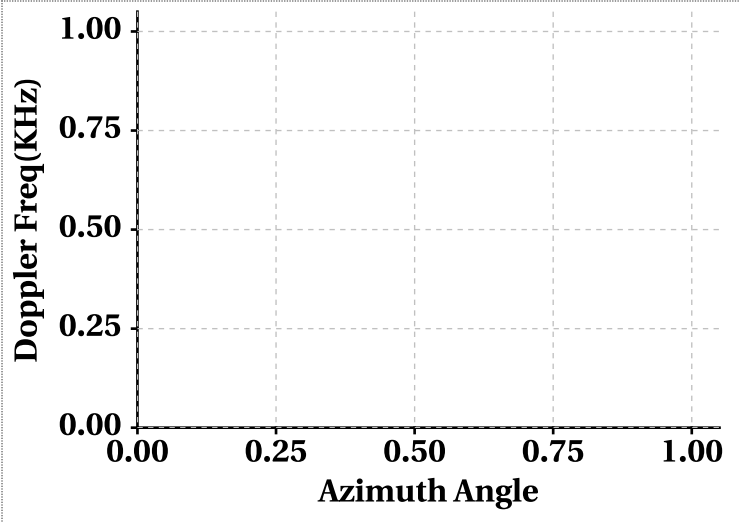
Doppler Frequency(KHz) variation

Doppler_FP	Inner Beam (HH)			Outer Beam (VV)		
	Min	Max	Mean	Min	Max	Mean
Doppler_1	0.00	0.00	0.00	0.00	0.00	0.00
Doppler_70	0.00	0.00	0.00	0.00	0.00	0.00
Doppler_140	0.00	0.00	0.00	0.00	0.00	0.00
Doppler_210	0.00	0.00	0.00	0.00	0.00	0.00
Doppler_280	0.00	0.00	0.00	0.00	0.00	0.00

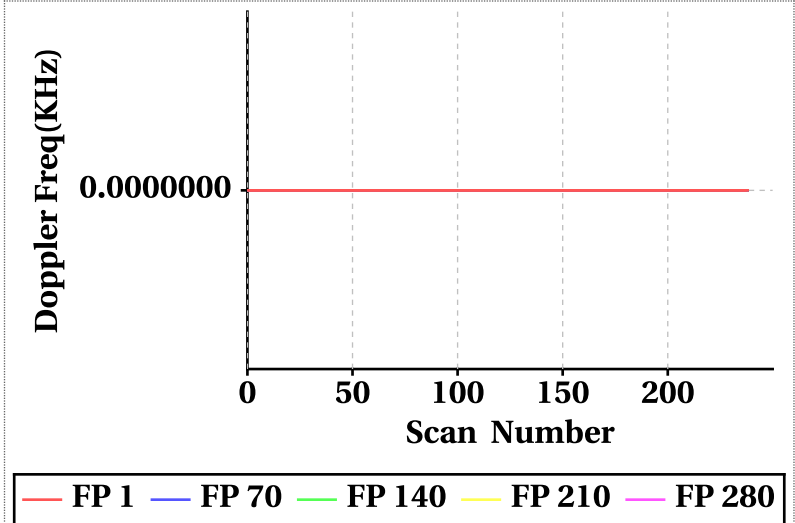
Doppler frequency variation at footprints: 1, 70, 140, 210 & 280 Inner Beam (HH)



Footprint wise Doppler frequency variation Outer Beam (VV)

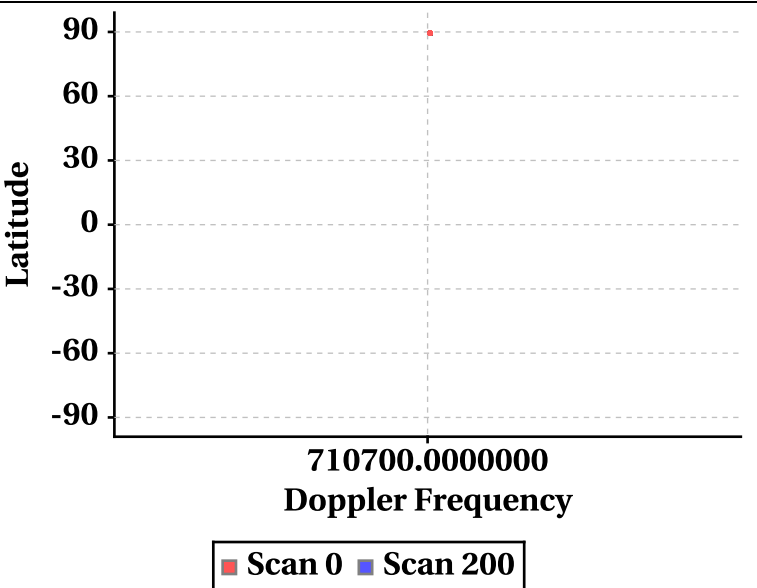


Doppler frequency variation at footprints: 1, 70, 140, 210 & 280 Outer Beam (VV)

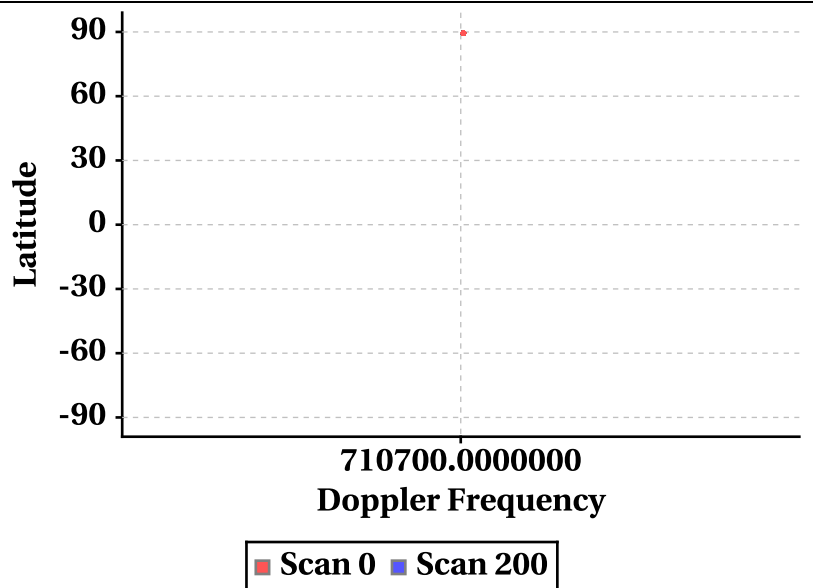


Latitude Vs Doppler Frequency

Doppler Frequency at Scan Interval of 200 [Inner Beam(HH)]



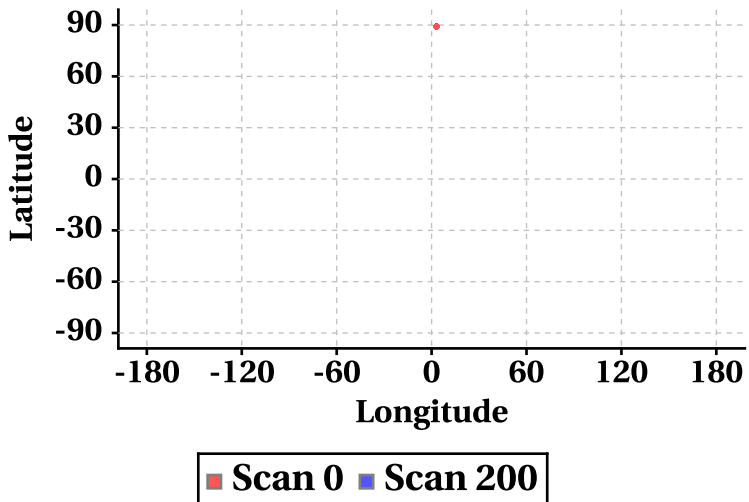
Doppler Frequency at Scan Interval of 200 [Outer Beam(VV)]



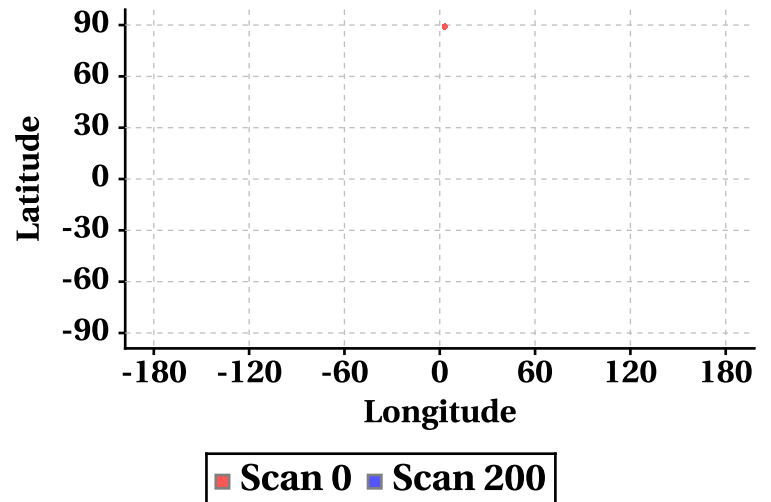
Parameter as a function of Latitude

Latitude Vs Longitude

Scan Trace [Inner Beam(HH)]

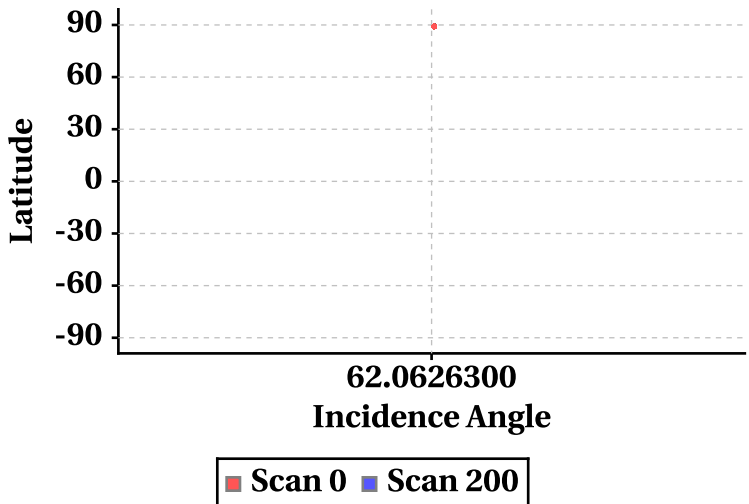


Scan Trace [Outer Beam (VV)]

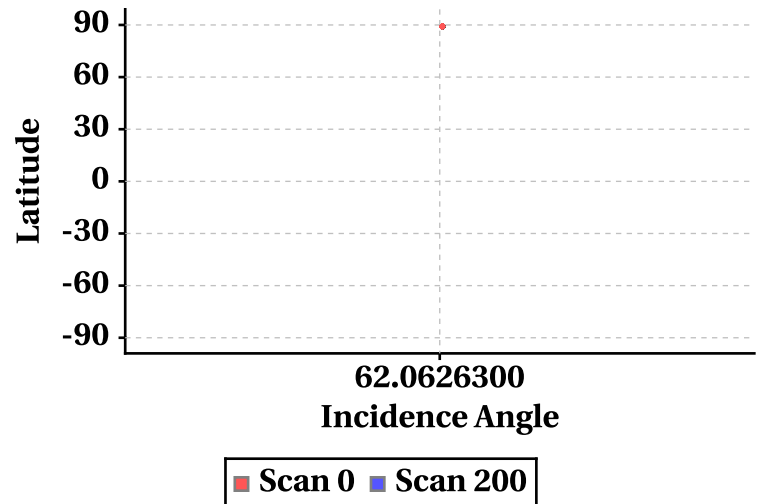


Latitude Vs Incidence Angle

Incidence Angle at Scan Interval of 200 [Inner Beam(HH)]

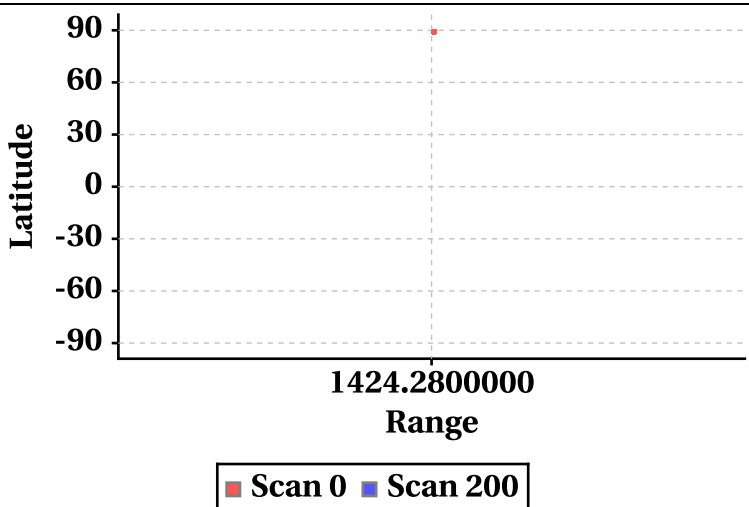


Incidence Angle at Scan Interval of 200 [Outer Beam (VV)]

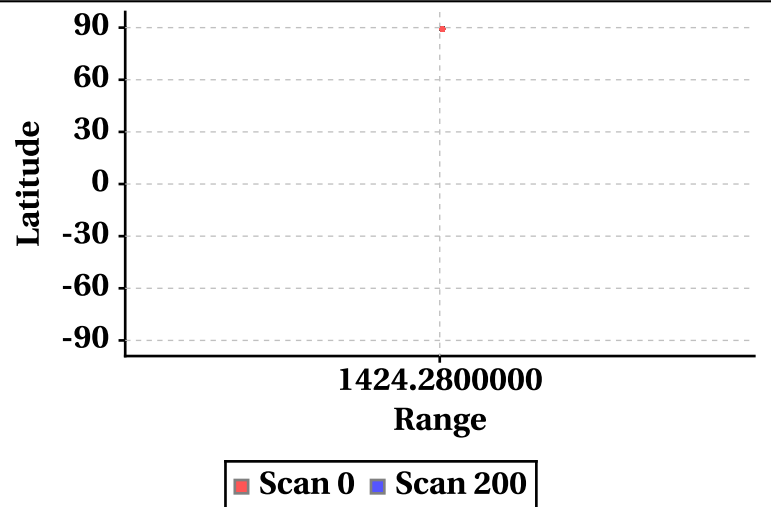


Latitude Vs Range

Range at Scan Interval of 200 [Inner Beam(HH)]



Range at Scan Interval of 200 [Outer Beam(VV)]



Variation in Orbit and Attitude Parameters

