

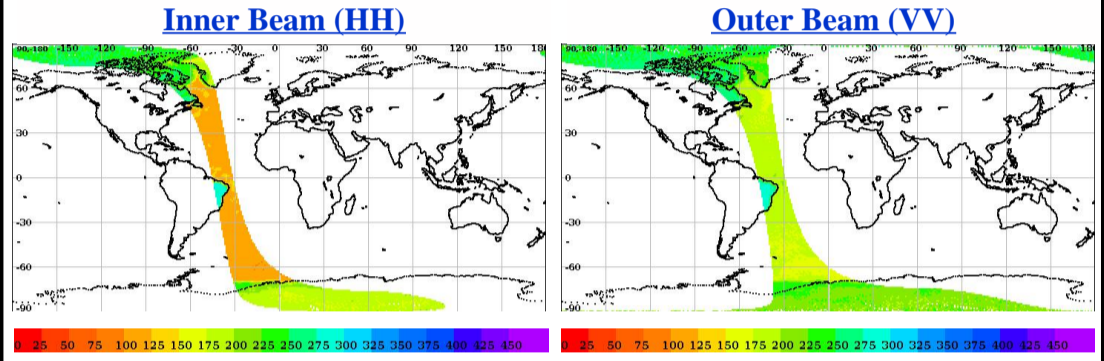
# SCATSAT-1 Scatterometer Level-1B Data Quality Evaluation Report

## Table of Contents

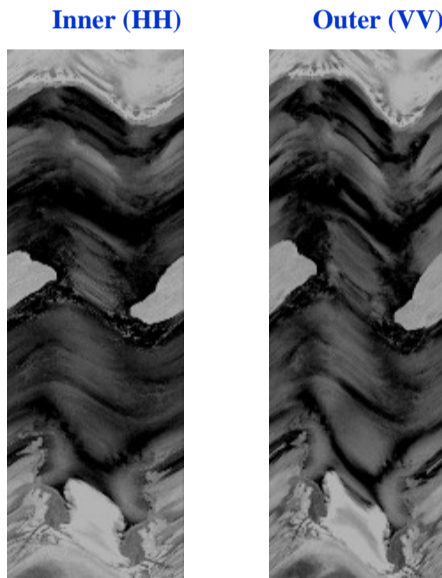
- Half-Orbit Coverage using BT & Sigma-0
- Invariant Site Sigma-0 Statistics (if Available)
- Half-Orbit Data Statistics
- Half Orbit wise - Dynamic Parameter (Sigma-0, Kp, SNR) Behaviour
- Dynamic Range (Data Histogram)
- Half Orbit Wise Behaviour - Static Parameters
- Doppler Variation (Across/Along Track for HH/VV Beam)
- LIB Parameter as a function of Latitude
- Half Orbit OAT Behaviour

<b>Satellite Id</b>	ScatSat-1	<b>Start Orbit</b>	18802	<b>Total Scans</b>	1017
<b>Sensor Name</b>	Scatterometer	<b>End Orbit</b>	18803	<b>No of Inner FootPrints</b>	281
<b>Processor Version</b>	v1.1.4	<b>Rev. Number</b>	18802_18803	<b>No Of Outer FootPrints</b>	282
<b>Half Orbit Direction</b>	SN	<b>Data Production Date</b>	15-04-2020	<b>No. Of Inner Slices</b>	9
<b>Equator Crossing Date</b>	14-04-2020	<b>Equator Crossing Time</b>	22:50:07.000	<b>No Of Outer Slices</b>	15

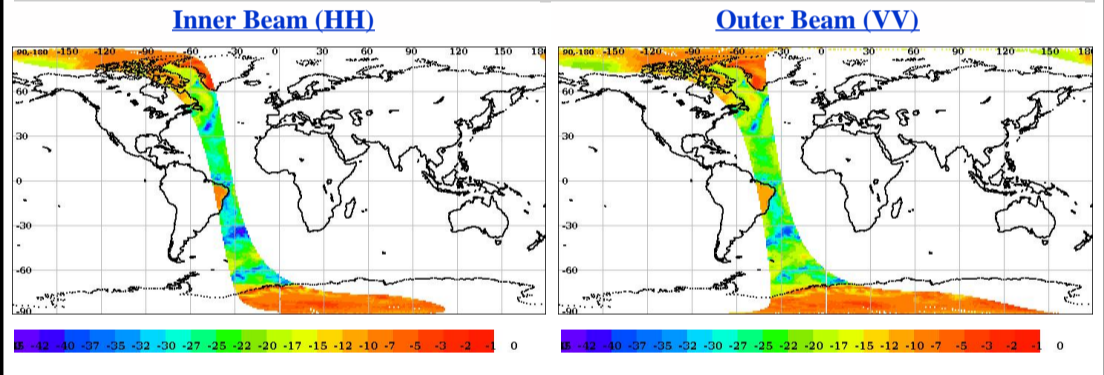
## Brightness Temperature(k) Footprint trace



## Image Snapshot for Inner & Outer Beam



## Sigma0(dB) Footprint trace



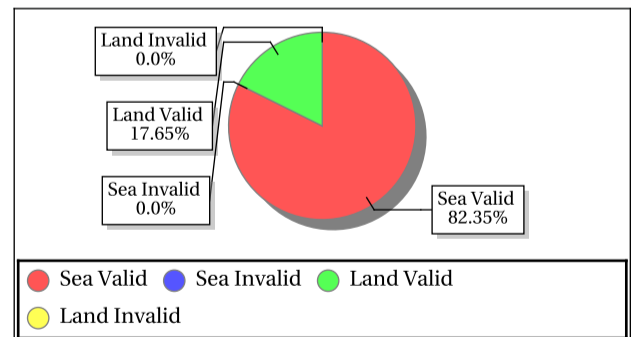
## Invalid and Poor Sigma-0 Quality Flag Statistics for Inner/Outer Slices\*

Sigma-0 Flags	Inner Beam	Outer Beam
Invalid Sigma0(%)	0.00	0.00
Data Not Available From Payload (%)	0.0	0.0
Slice not within sample array limits (%)	0.00	0.00
C(S+N) - C(N) < 0.1 (%)	0.00	0.00
Poor Sigma0(%)	22.23	13.34
Noise samples for blending Saturated	0.0	0.0
Count samp. for interpol. saturated (%)	0.00	0.00
Sigma0 < lower bound (-96dB) (%)	0.0	0.0
Sigma0 > upper bound (0 dB) (%)	0.00	0.00
SNR < -65 dB (%)	0.028514	0.082065

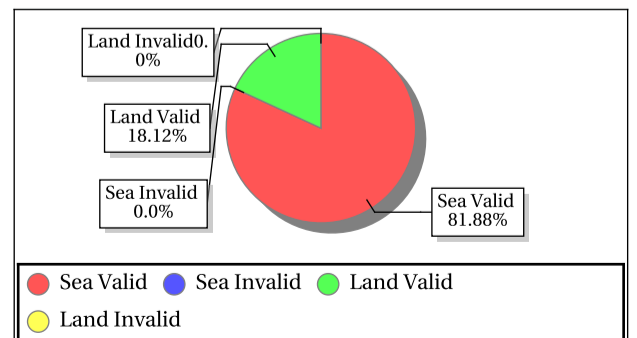
\*DP Format Document

## Sigma-0 Quality Flag Statistics for Inner/Outer Footprints

### Inner Beam (HH)



### Outer Beam (VV)



## Invariant Site Sigma-0 Statistics for Ascending/Descending, Fore/Aft in HH/VV beams

Site Name	Center Lat	Center Lon	Beam	Node	ScanDir	Sigma0 Min	Sigma0 Max	Sigma0 Mean	Sigma0 Std	BT Min	BT Max	BT Mean	BT Std
GreenLand_2	77.50	-41.50	Outer	ASC	Aft	-6.04	-4.37	-5.32	0.48	200.41	242.01	222.96	11.50
GreenLand_2	77.50	-41.50	Outer	ASC	Fore	-6.35	-4.51	-5.42	0.37	194.30	263.12	220.28	16.51
GreenLand_3	71.55	-42.45	Outer	ASC	Aft	-12.33	-10.69	-11.49	0.42	195.06	260.42	230.33	14.04
GreenLand_3	71.55	-42.45	Outer	ASC	Fore	-12.32	-10.06	-11.27	0.50	209.99	261.26	230.61	14.11
GreenLand_1	74.69	-42.50	Outer	ASC	Aft	-10.20	-7.98	-9.20	0.63	186.73	263.98	229.57	15.64
GreenLand_1	74.69	-42.50	Outer	ASC	Fore	-10.31	-8.18	-9.29	0.67	204.74	257.12	226.87	13.46



## Overall statistics for the Static Parameters (Footprint-wise)

Inner Beam (HH)																
	Sea Aft				Sea Fore				Land Aft				Land fore			
	Min	Max	Mean	Bad Occ. (%)	Min	Max	Mean	Bad Occ. (%)	Min	Max	Mean	Bad Occ. (%)	Min	Max	Mean	Bad Occ. (%)
<b>Kp</b>	0.12	279.16	0.31	2.218	0.12	269.60	0.26	1.717	0.12	0.13	0.12	0.000	0.12	0.12	0.12	0.000
<b>Kpa</b>	0.01	0.02	0.01	0.000	0.01	0.02	0.01	0.000	0.01	0.01	0.01	0.000	0.01	0.01	0.01	0.000
<b>Kpb</b>	0.02	0.02	0.02	0.000	0.02	0.02	0.02	0.000	0.02	0.02	0.02	0.000	0.02	0.02	0.02	0.000
<b>Kpc</b>	0.01	0.01	0.01	0.000	0.01	0.01	0.01	0.000	0.01	0.01	0.01	0.000	0.01	0.01	0.01	0.000
<b>SNR</b>	-34.59	22.78	4.49	0.018	-34.44	23.75	5.65	0.392	7.22	29.00	20.59	28.538	9.37	29.55	21.18	33.943

Outer Beam (VV)																
	Sea Aft				Sea Fore				Land Aft				Land fore			
	Min	Max	Mean	Bad Occ. (%)	Min	Max	Mean	Bad Occ. (%)	Min	Max	Mean	Bad Occ. (%)	Min	Max	Mean	Bad Occ. (%)
<b>Kp</b>	0.09	193.28	0.27	2.164	0.09	221.18	0.23	1.730	0.09	0.12	0.09	0.000	0.09	0.11	0.09	0.000
<b>Kpa</b>	0.01	0.01	0.01	0.000	0.01	0.01	0.01	0.000	0.01	0.01	0.01	0.000	0.01	0.01	0.01	0.000
<b>Kpb</b>	0.01	0.01	0.01	0.000	0.01	0.01	0.01	0.000	0.01	0.01	0.01	0.000	0.01	0.01	0.01	0.000
<b>Kpc</b>	0.01	0.01	0.01	0.000	0.01	0.01	0.01	0.000	0.01	0.01	0.01	0.000	0.01	0.01	0.01	0.000
<b>SNR</b>	-34.17	16.63	2.80	0.000	-34.75	17.53	3.25	0.000	2.97	22.58	14.91	0.097	3.74	23.32	15.04	0.571

Parameter Specifications					
Parameter	Kp	Kpa	Kpb	Kpc	SNR
Min	0.00	0.00	0.00	0.00	-65.00
Max	1.00	1.00	1.00	1.00	22.00

- Normal
- Deviations
- Alarming
- High Errors

## Overall statistics for static parameter (Footprint-wise)

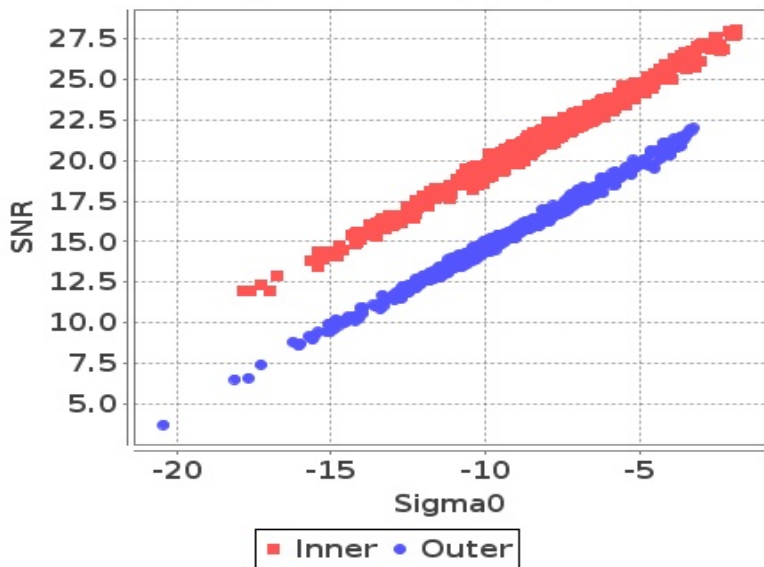
	Inner Beam (HH)				Outer Beam (VV)				Parameter Specifications		
	Min	Max	Mean	Bad Occ. (%)	Min	Max	Mean	Bad Occ. (%)	Parameter	Min	Max
<b>Incidence Angle (deg)</b>	48.81	49.45	49.08	0.000	57.55	58.32	57.98	0.000	Inci.(Inner)	47.10	49.90
<b>Azimuth Diff. (deg)</b>	0.0027	6.73	1.27	2.650	0.0000	298.14	1.27	3.904	Inci.(Outer)	57.30	58.90
<b>Range(Km)</b>	1036.57	1086.58	1055.18	0.000	1214.36	1277.21	1236.61	0.000	Azimuth Diff.	0.60	2.00
<b>X Factor(dbm)</b>	-91.46	-89.72	-90.28	0.000	-92.89	-91.77	-92.11	0.000	Range(Inner)	1025.00	1095.70
<b>Across Distance (Km)</b>	15.40	15.91	15.63	0.000	18.87	39.67	20.85	6.000	Range(Outer)	1210.00	1280.00
<b>Along Distance (Km)</b>	18.43	20.99	19.71	0.000	18.21	21.25	19.62	0.000	X-Factor	-100.00	-80.00
									Ac.Distance(Inner)	15.00	20.00
									Ac.Distance(Outer)	15.00	22.00
									Al.Distance(Inner)	15.00	30.00
									Al.Distance(Outer)	10.00	30.00
									<span style="display: inline-block; width: 15px; height: 15px; background-color: green; margin-right: 5px;"></span> Normal	<span style="display: inline-block; width: 15px; height: 15px; background-color: orange; margin-right: 5px;"></span> Alarming	
									<span style="display: inline-block; width: 15px; height: 15px; background-color: yellow; margin-right: 5px;"></span> Deviations	<span style="display: inline-block; width: 15px; height: 15px; background-color: red; margin-right: 5px;"></span> High Errors	



## Sigma0 Behaviour (Sigma0 Vs SNR)

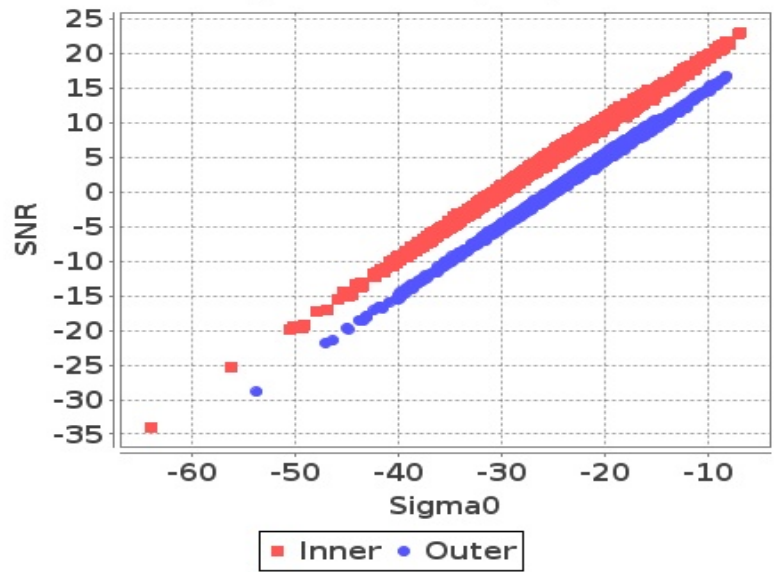
Footprint-Land

Sigma0 Vs SNR (Land)



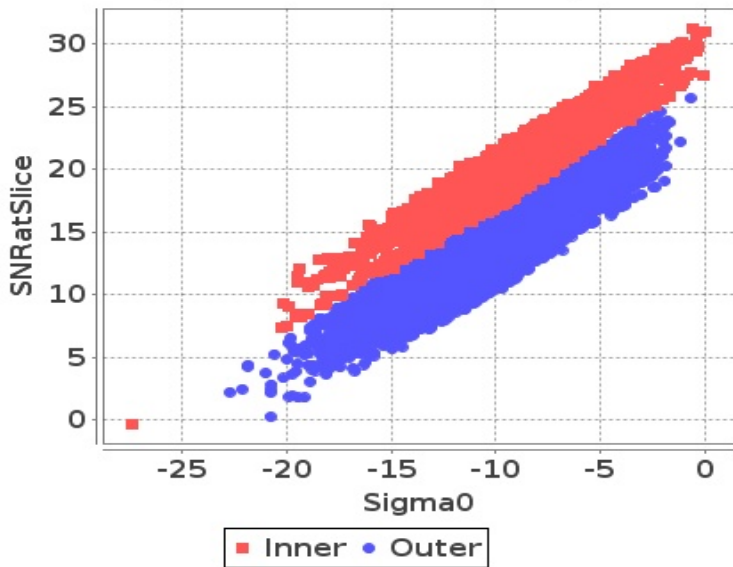
Footprint-Sea

Sigma0 Vs SNR (Sea)



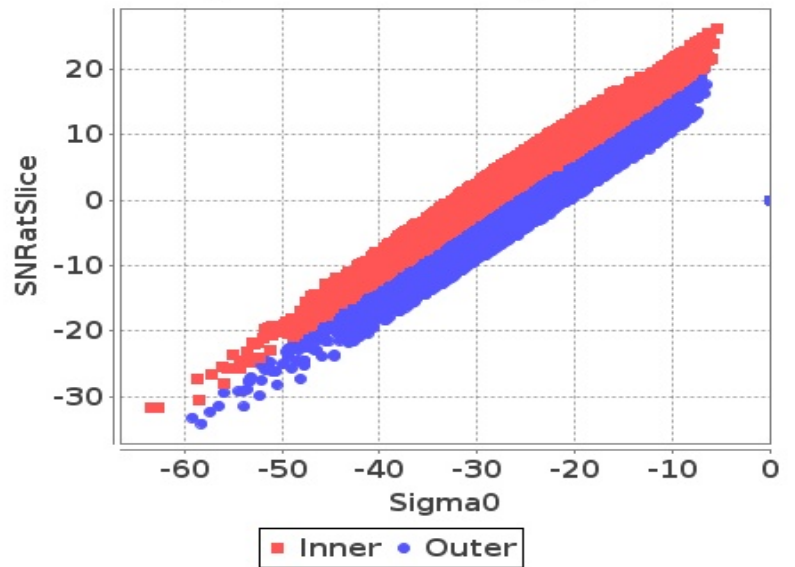
Slice-Land

Sigma0 Vs SNRatSlice (Land)



Slice-Sea

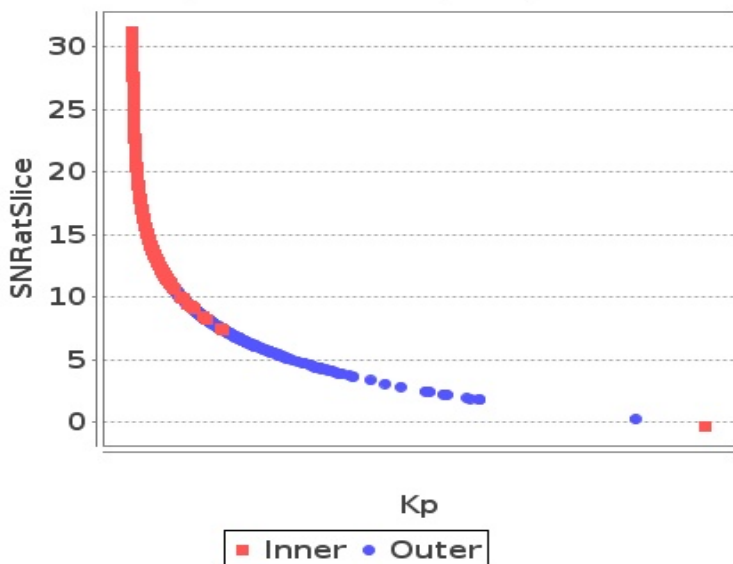
Sigma0 Vs SNRatSlice (Sea)



## Sigma0 Behaviour (Kp Vs SNR)

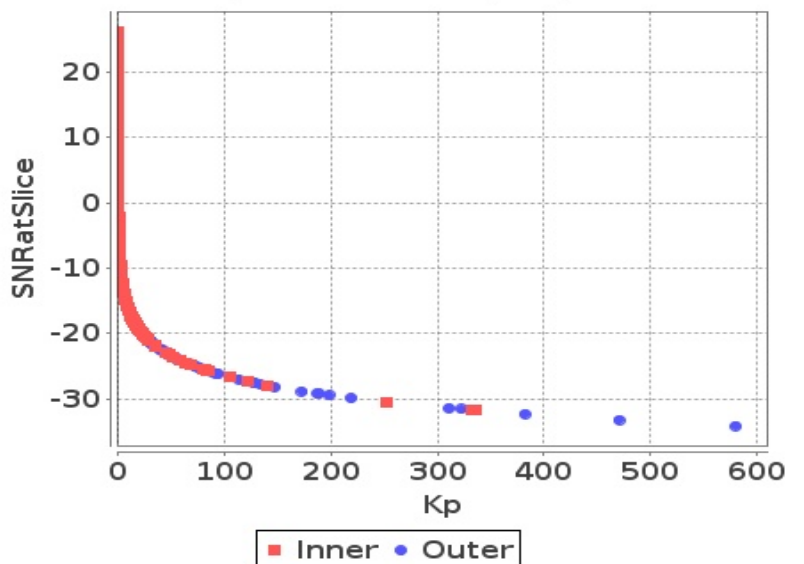
Slice

Kp Vs SNRatSlice (Land)



Slice

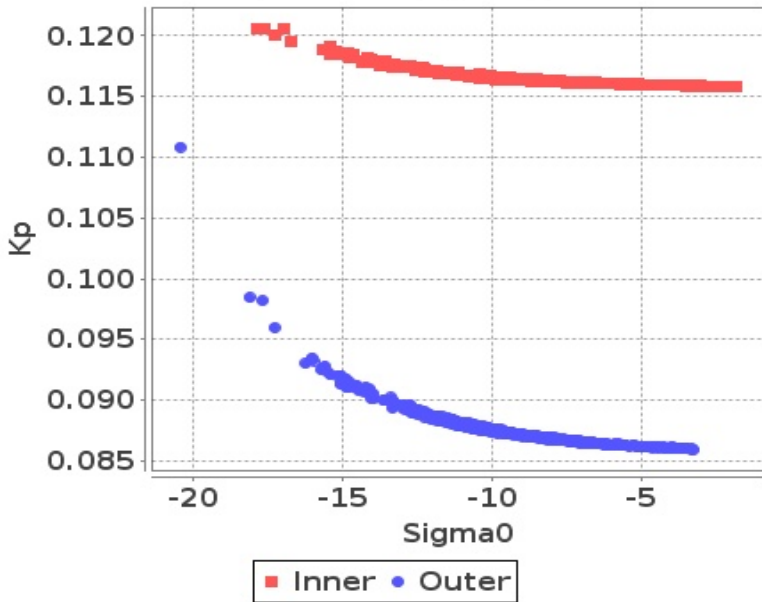
Kp Vs SNRatSlice (Sea)



# Sigma0 Behaviour(Sigma0 Vs Kp)

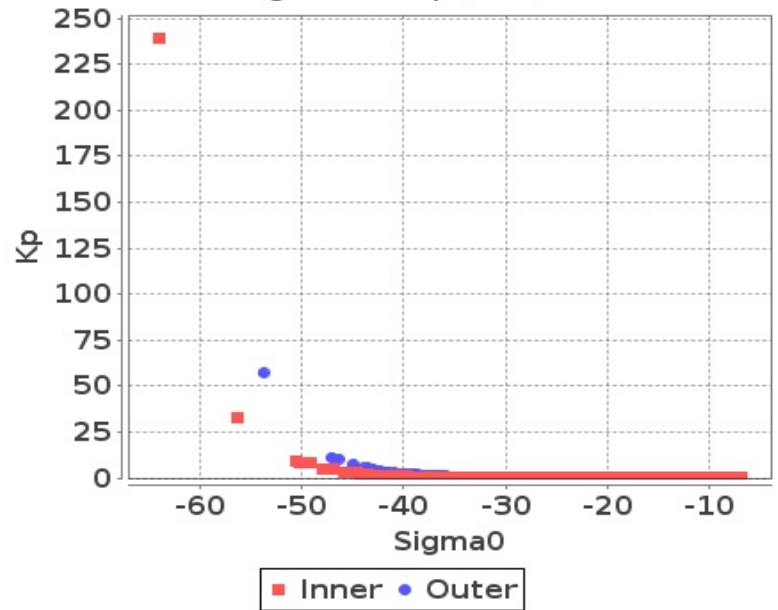
## Footprint-Land

### Sigma0 Vs Kp (Land)



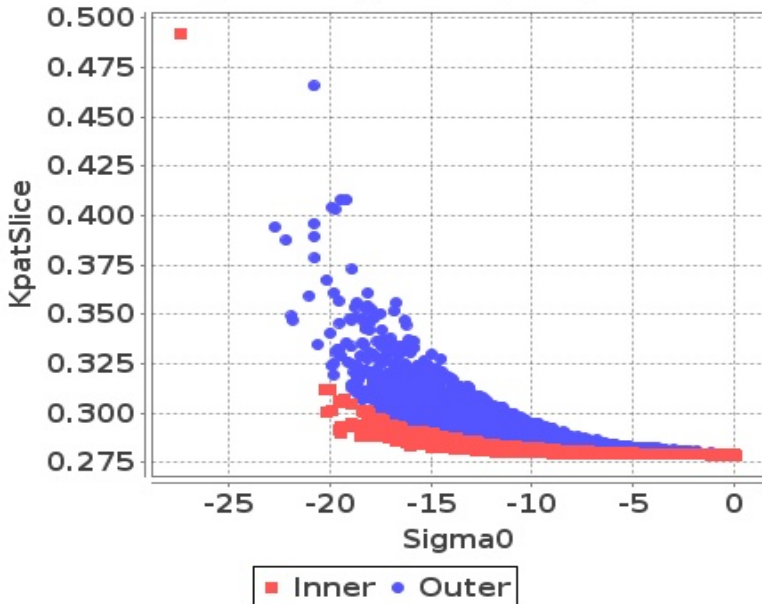
## Footprint-Sea

### Sigma0 Vs Kp (Sea)



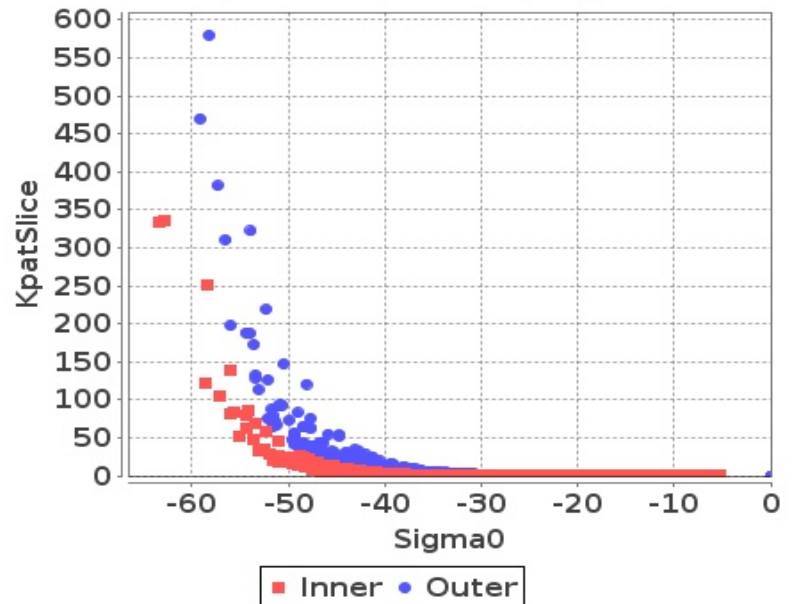
## Slice-Land

### Sigma0 Vs KpatSlice (Land)



## Slice-Sea

### Sigma0 Vs KpatSlice (Sea)



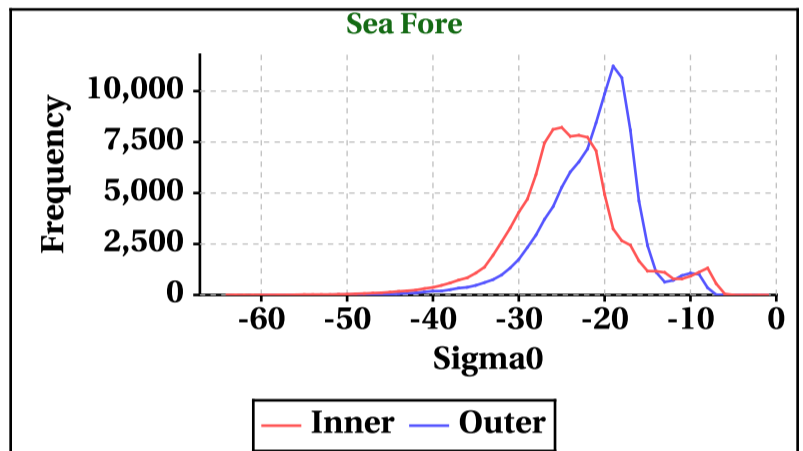
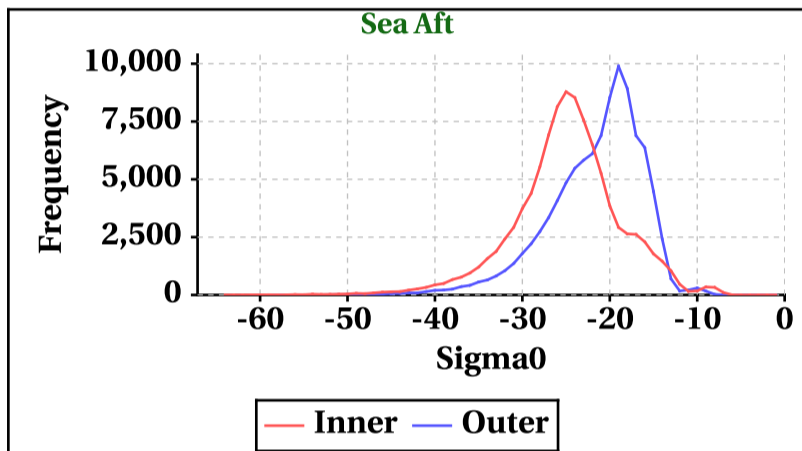
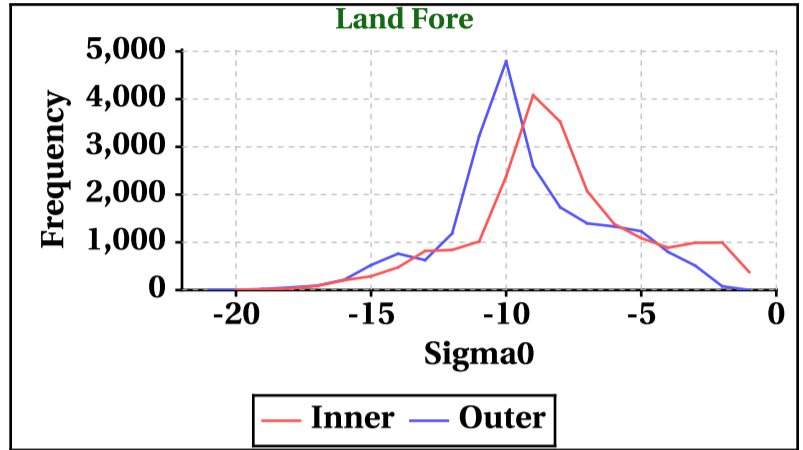
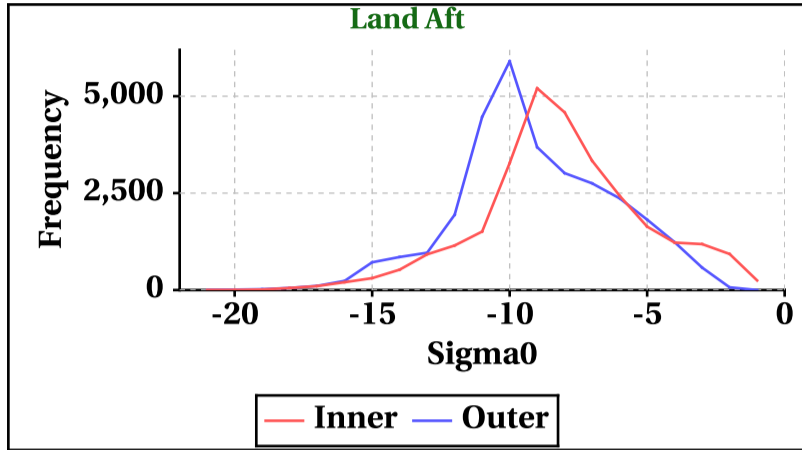


# Dynamic Range (Data Histograms)

## Sigma0(db)

Inner Beam (HH)				
	Land Aft	Land Fore	Sea Aft	Sea Fore
Min	-21	-20	-64	-64
Max	0	0	0	0

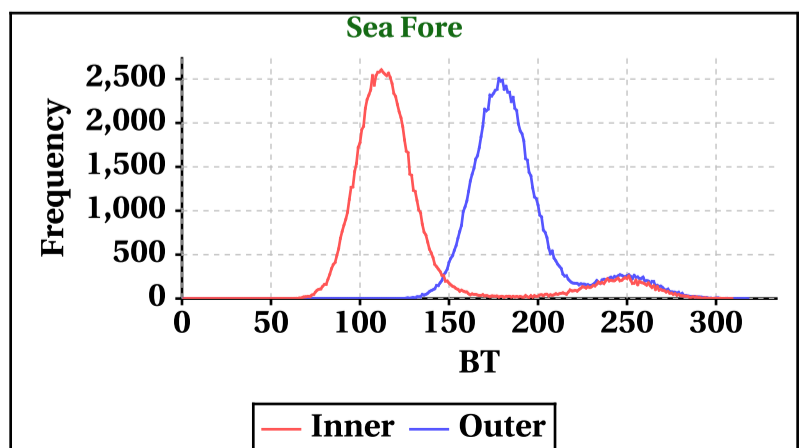
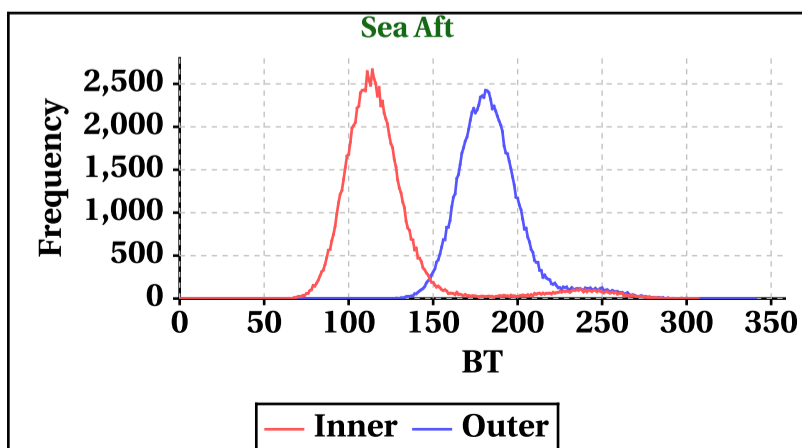
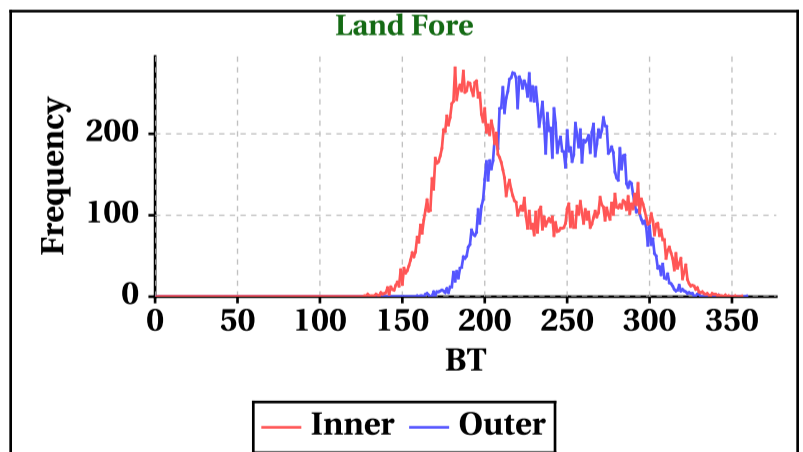
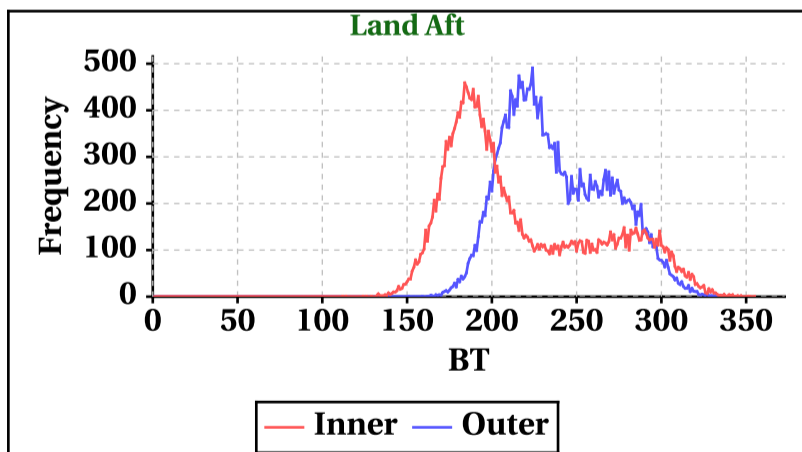
Outer Beam (VV)				
	Land Aft	Land Fore	Sea Aft	Sea Fore
Min	-21	-21	-59	-60
Max	0	0	0	0



## Brightness Temperature(K)

Inner Beam(HH)				
	Land Aft	Land Fore	Sea Aft	Sea Fore
Min	0	0	0	0
Max	355	356	307	309

Outer Beam(VV)				
	Land Aft	Land Fore	Sea Aft	Sea Fore
Min	0	0	0	0
Max	339	359	341	318

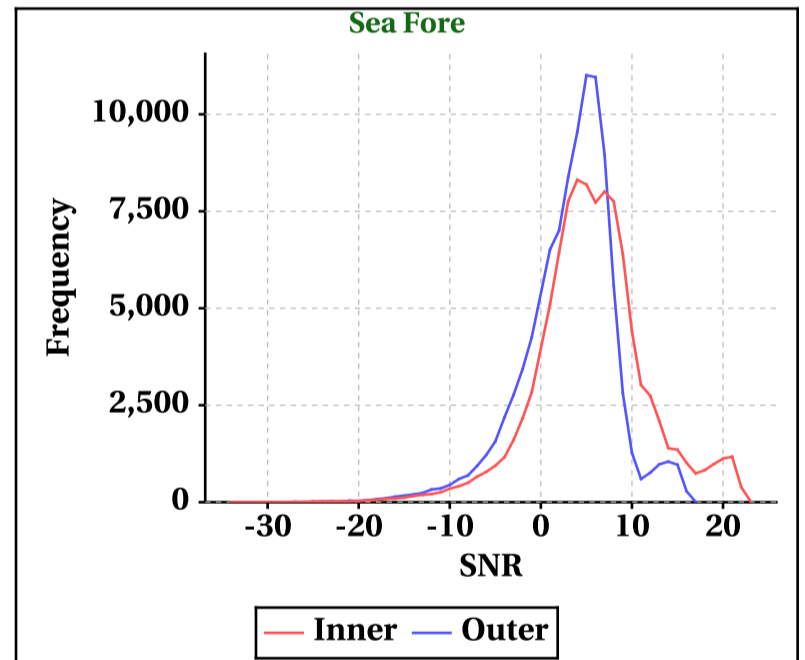
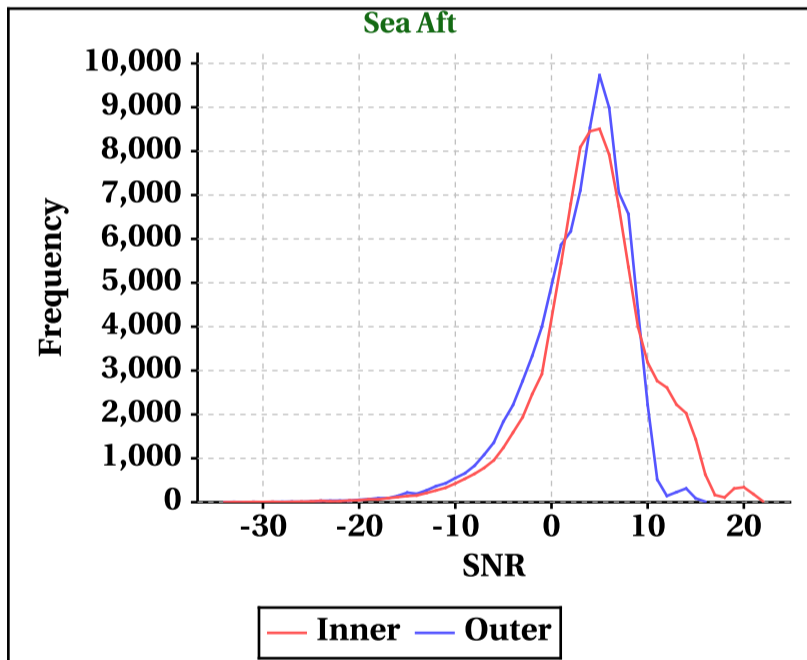
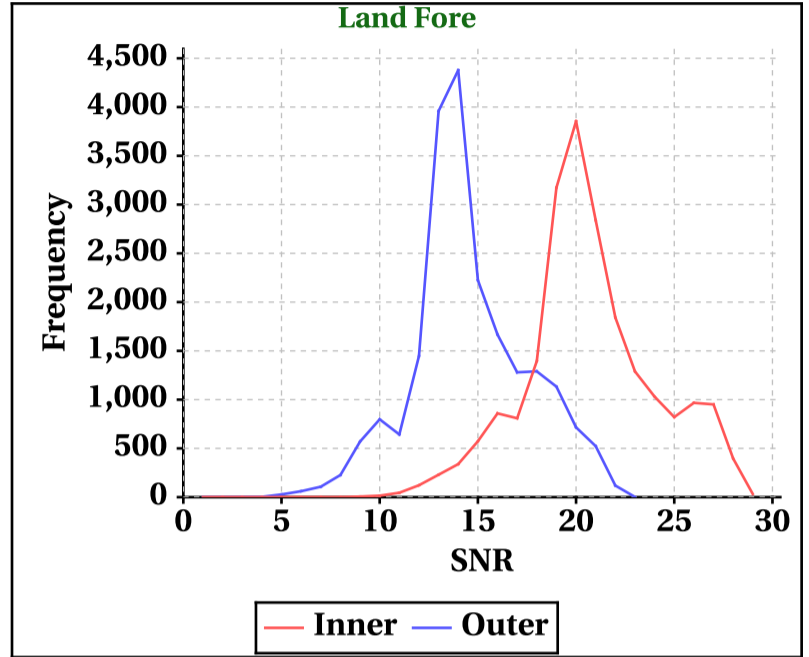
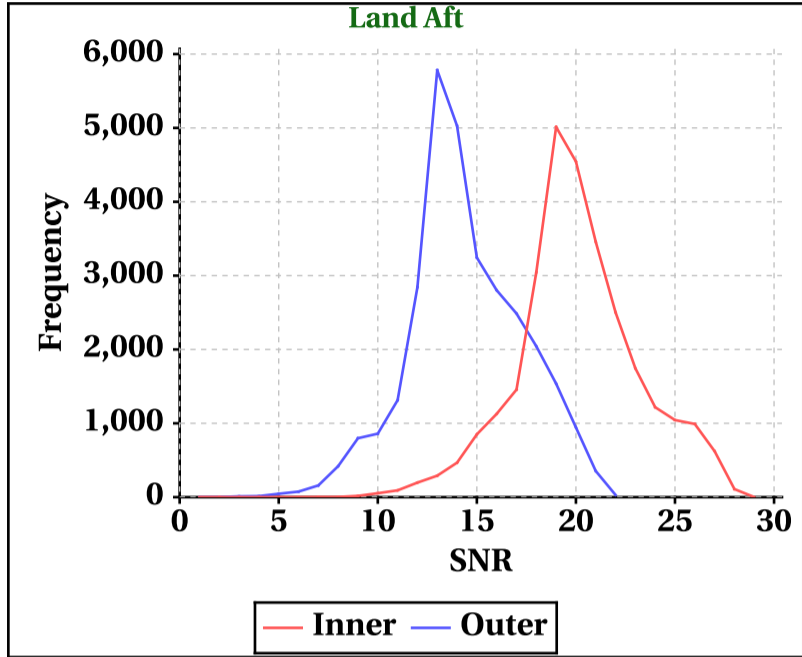


# Dynamic Range (Data Histograms)

## SNR(dBm)

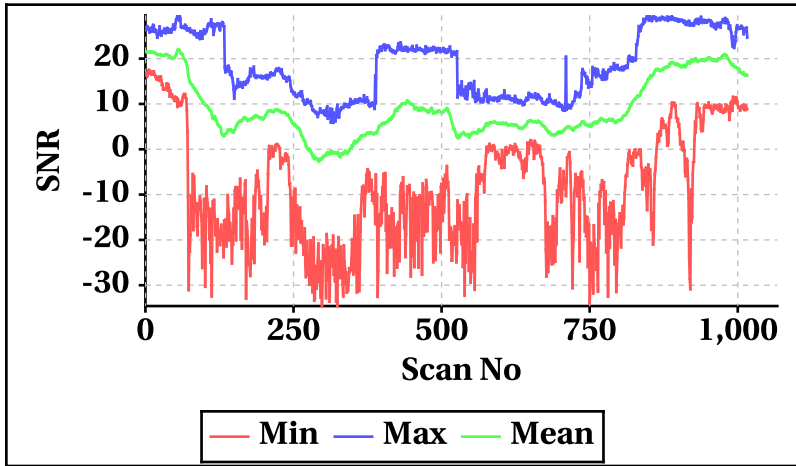
Inner Beam (HH)				
	Land Aft	Land Fore	Sea Aft	Sea Fore
Min	0	0	-34	-34
Max	29	29	22	23

Outer Beam (VV)				
	Land Aft	Land Fore	Sea Aft	Sea Fore
Min	0	0	-34	-34
Max	22	23	16	17

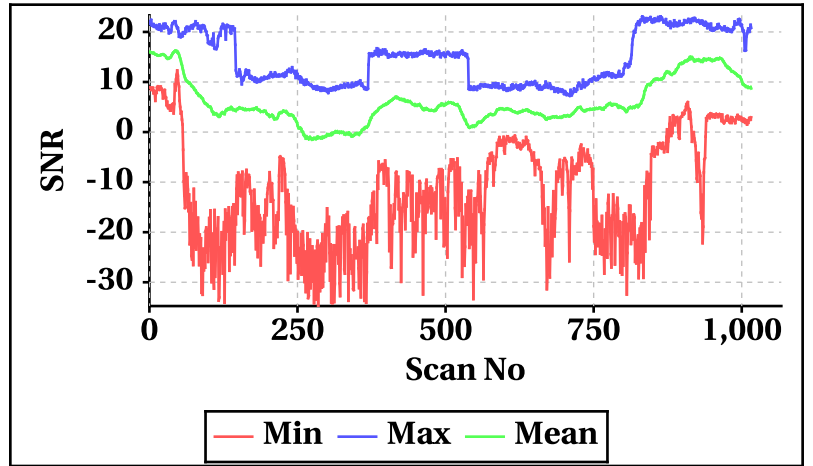


## Orbit-wise behaviour of SNR

Inner Beam (HH)

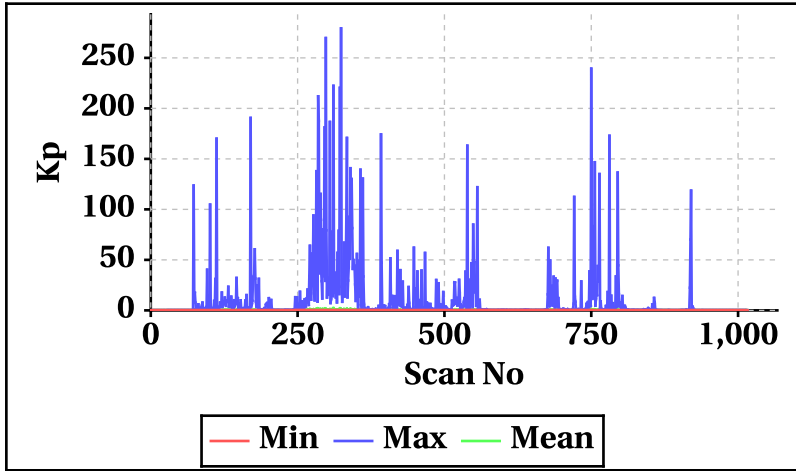


Outer Beam(VV)

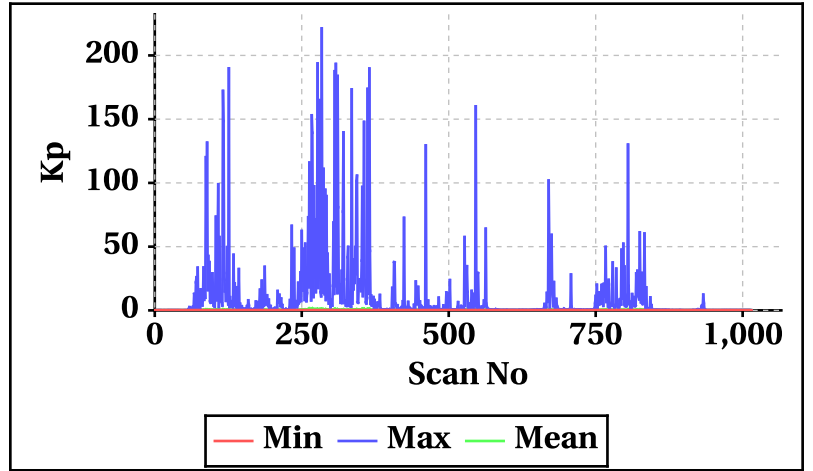


## Orbit-wise behaviour of Kp,Kpa,Kpb,Kpc

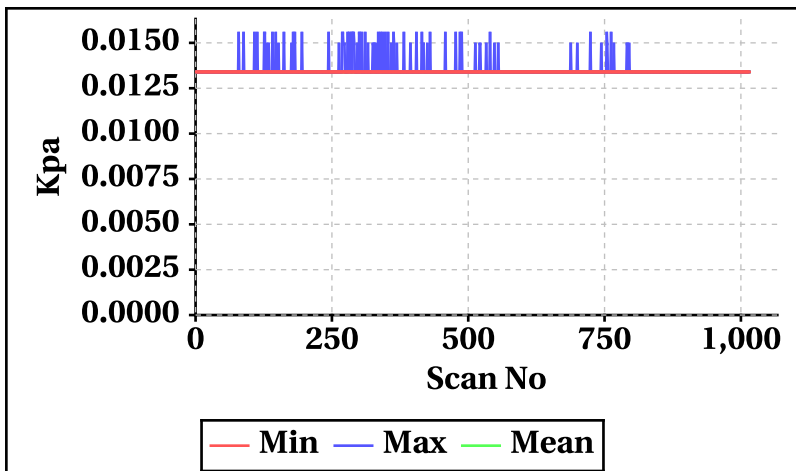
Inner Beam(HH)



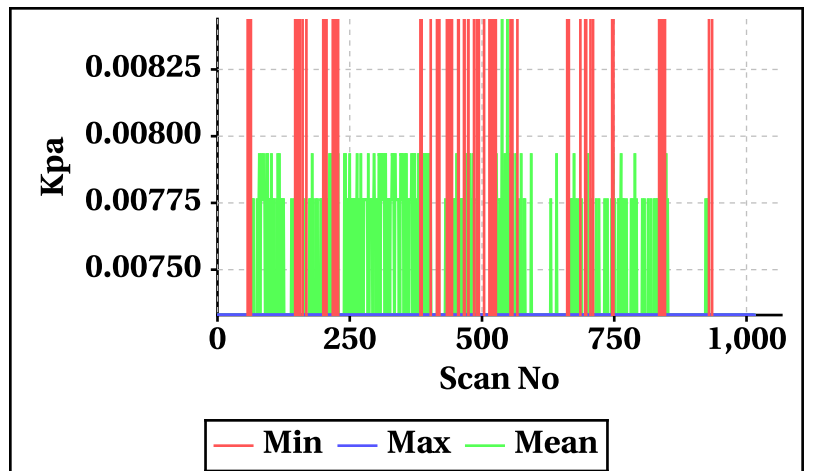
Outer Beam(VV)



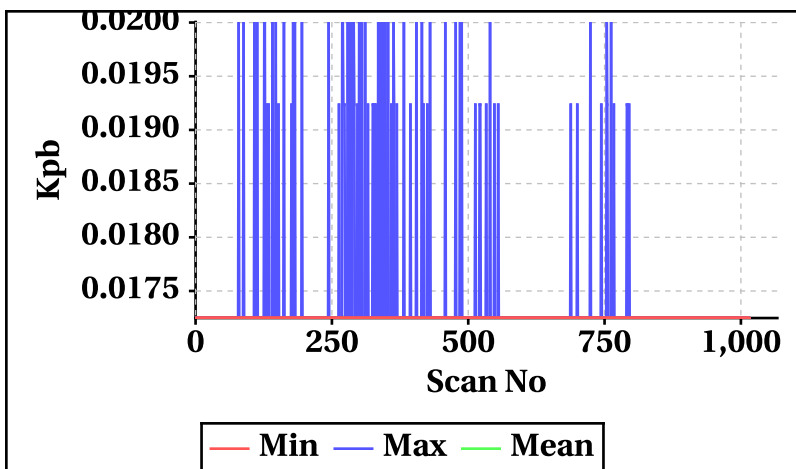
Inner Beam(HH)



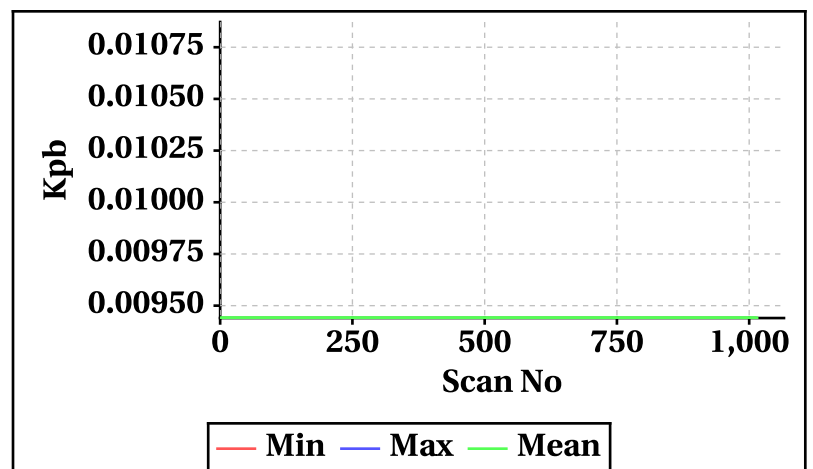
Outer Beam(VV)



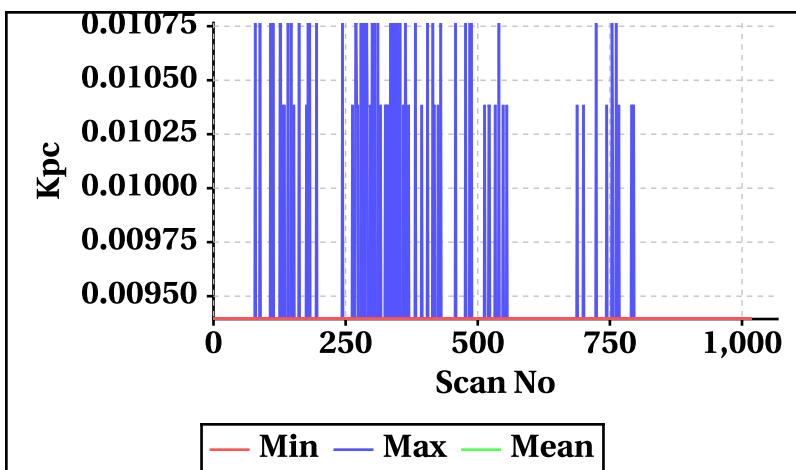
Inner Beam(HH)



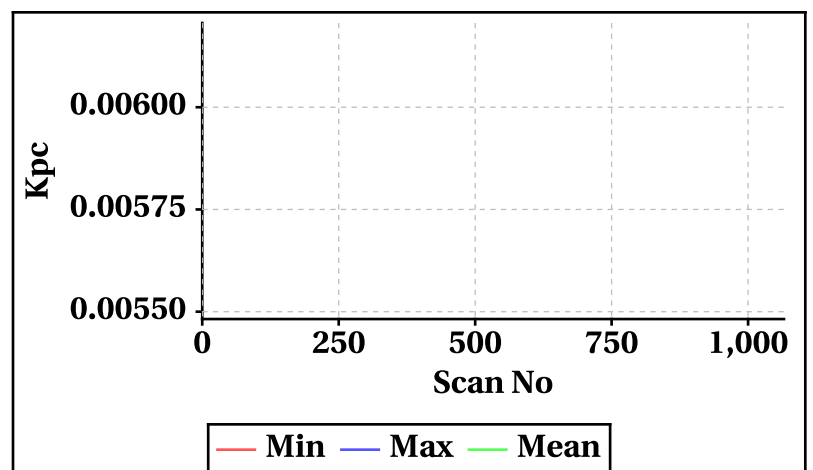
Outer Beam(VV)



Inner Beam(HH)



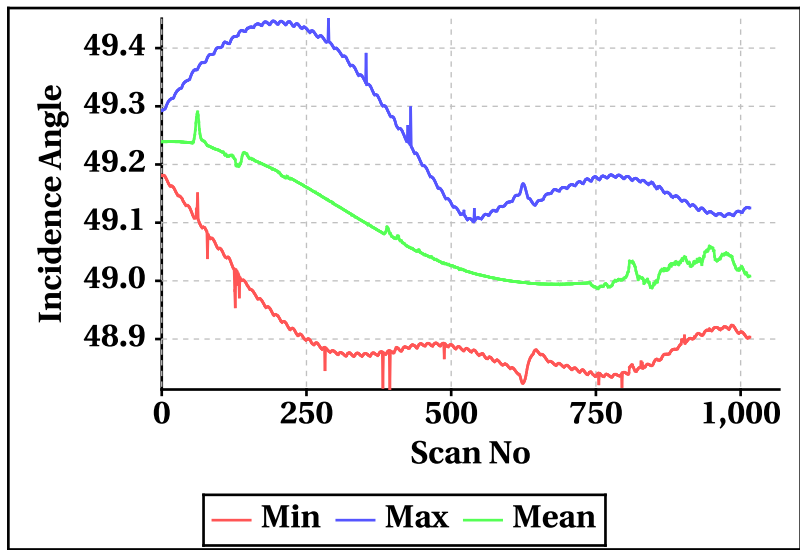
Outer Beam(VV)



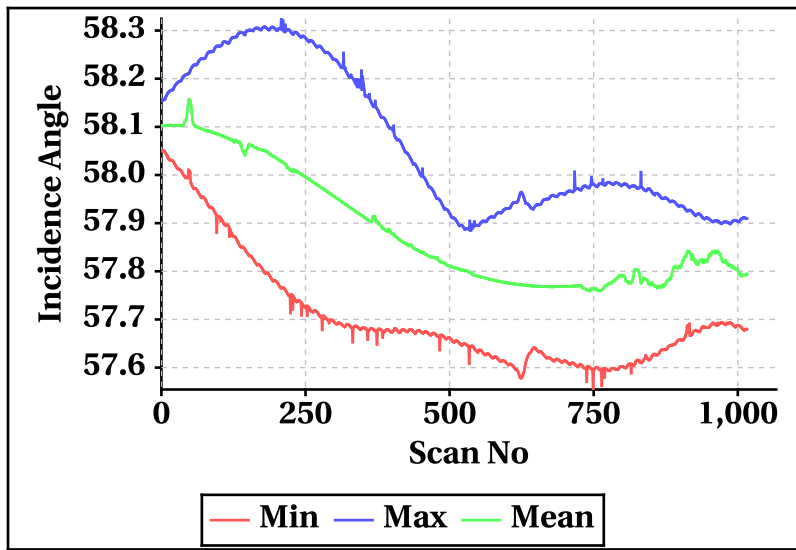


# Orbit-wise behaviour of Incidence, Azimuth, Range, X-Factor

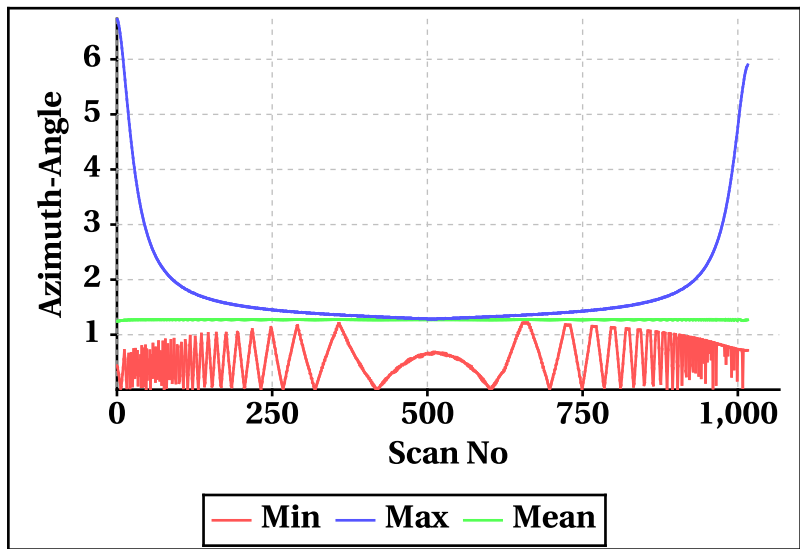
**Inner Beam (HH)**



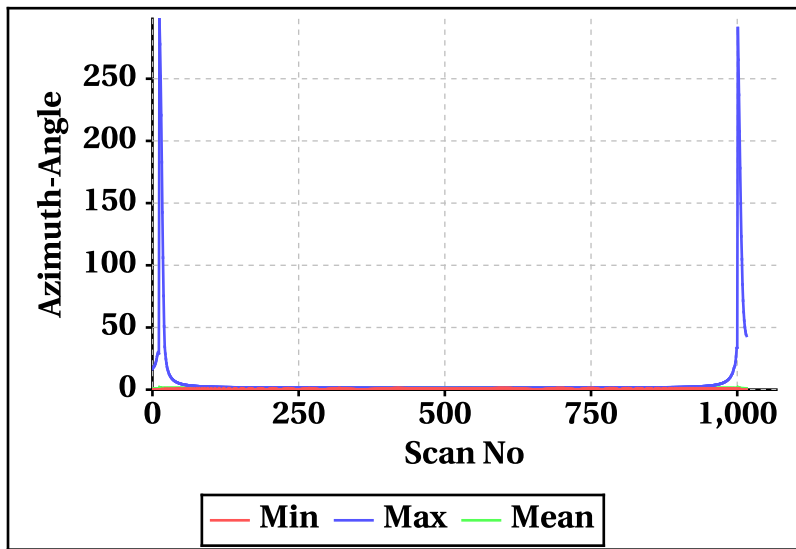
**Outer Beam(VV)**



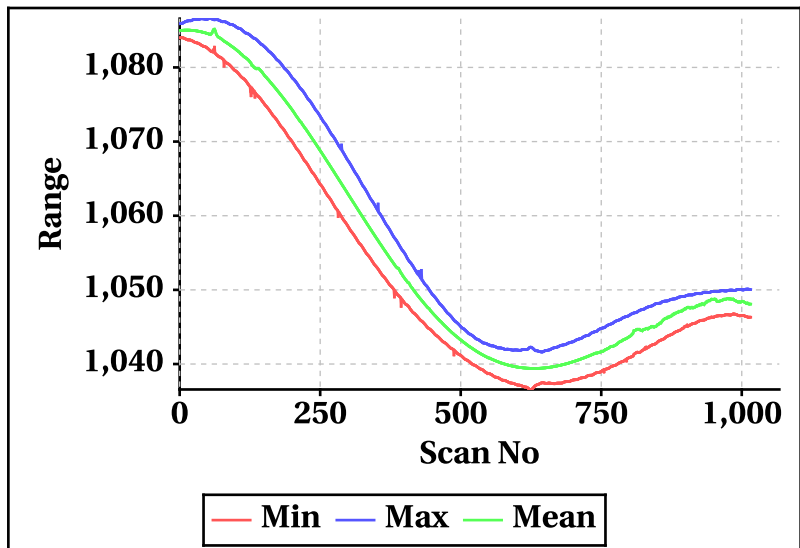
**Inner Beam (HH)**



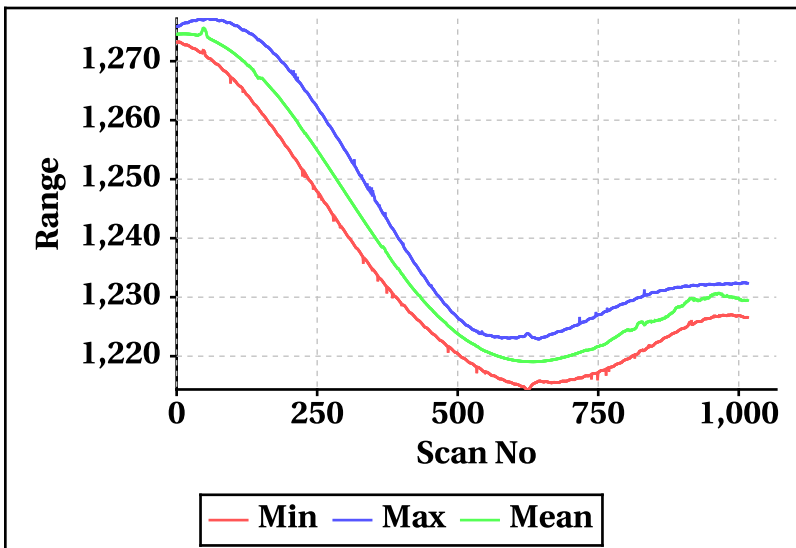
**Outer Beam(VV)**



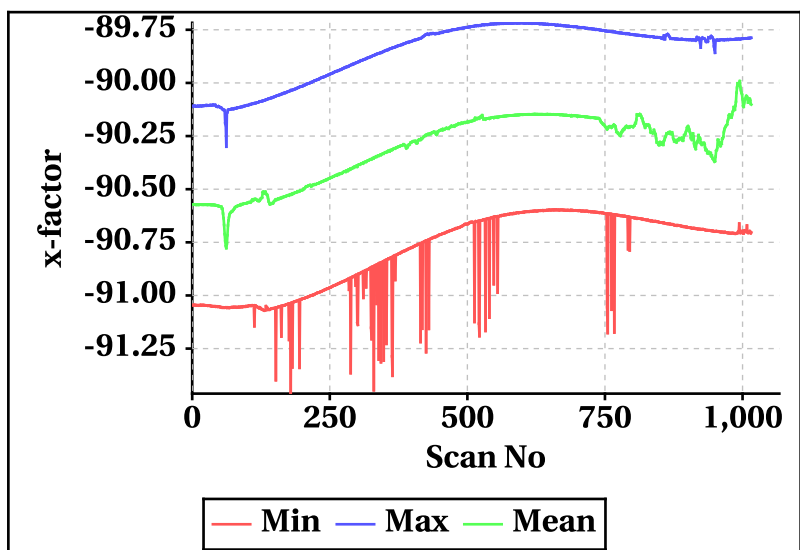
**Inner Beam (HH)**



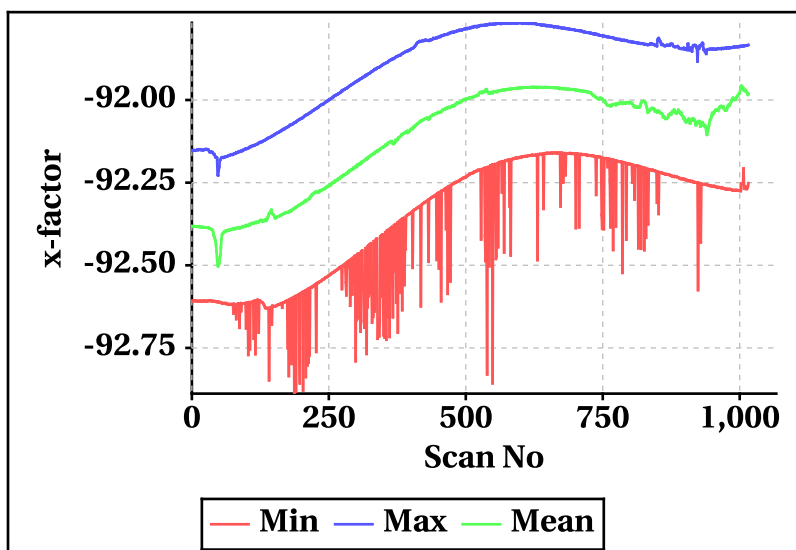
**Outer Beam(VV)**



**Inner Beam (HH)**



**Outer Beam(VV)**

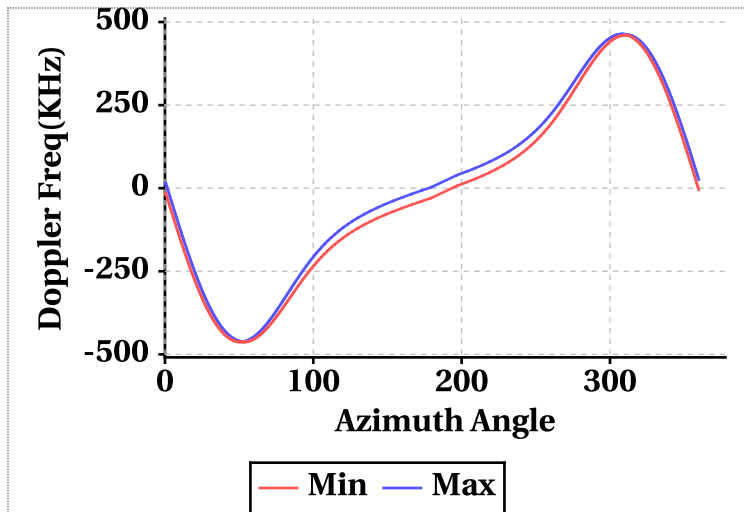


# Doppler Frequency Variation

Doppler Frequency(KHz) variation statistics Over the half Orbit

	Inner Beam (HH)	Outer Beam (VV)
Min	-462.74	-518.60
Max	463.82	519.66

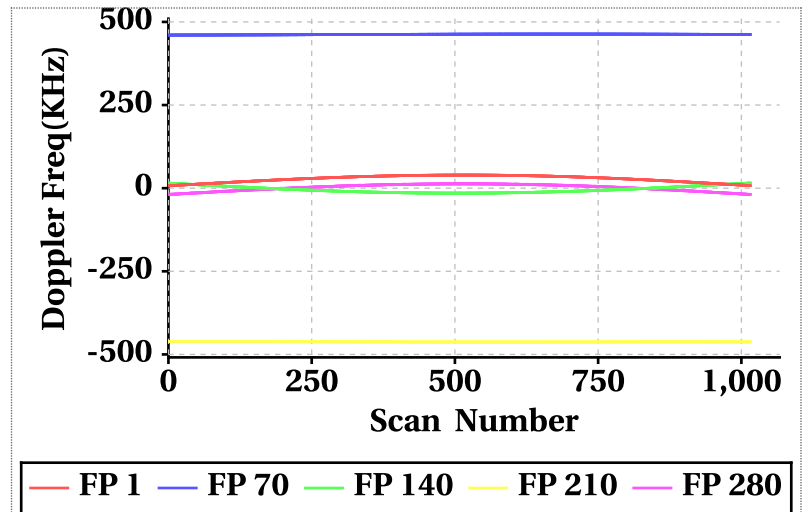
Footprint wise Doppler frequency variation Inner Beam (HH)



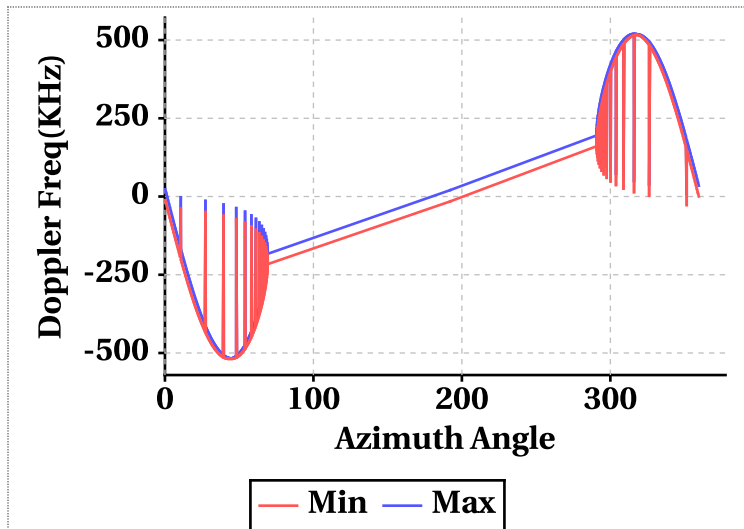
Doppler Frequency(KHz) variation

Doppler_FP	Inner Beam (HH)			Outer Beam (VV)		
	Min	Max	Mean	Min	Max	Mean
Doppler_1	7.24	39.44	27.80	2.60	38.44	25.47
Doppler_70	460.42	463.46	462.38	515.98	519.44	518.26
Doppler_140	-15.02	15.54	-3.94	-22.82	11.58	-10.32
Doppler_210	-462.56	-460.92	-462.11	-518.40	-516.70	-517.94
Doppler_280	-19.14	13.18	1.39	-15.50	20.52	7.37

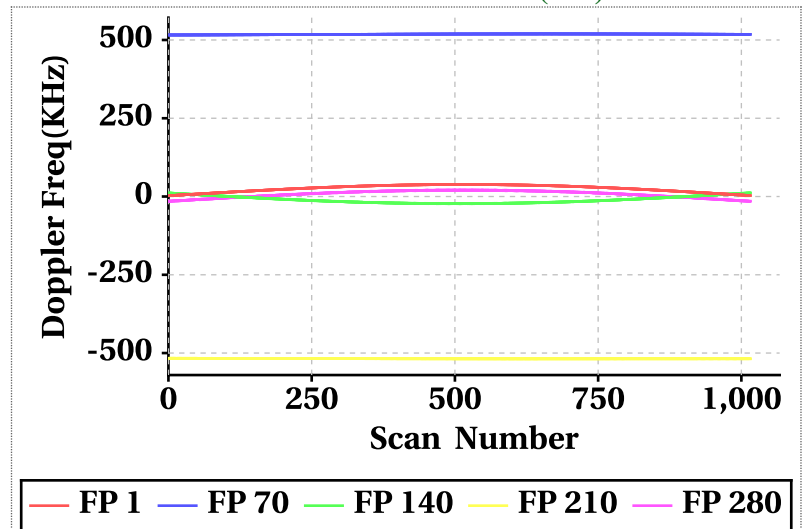
Doppler frequency variation at footprints: 1, 70, 140, 210 & 280 Inner Beam (HH)



Footprint wise Doppler frequency variation Outer Beam (VV)

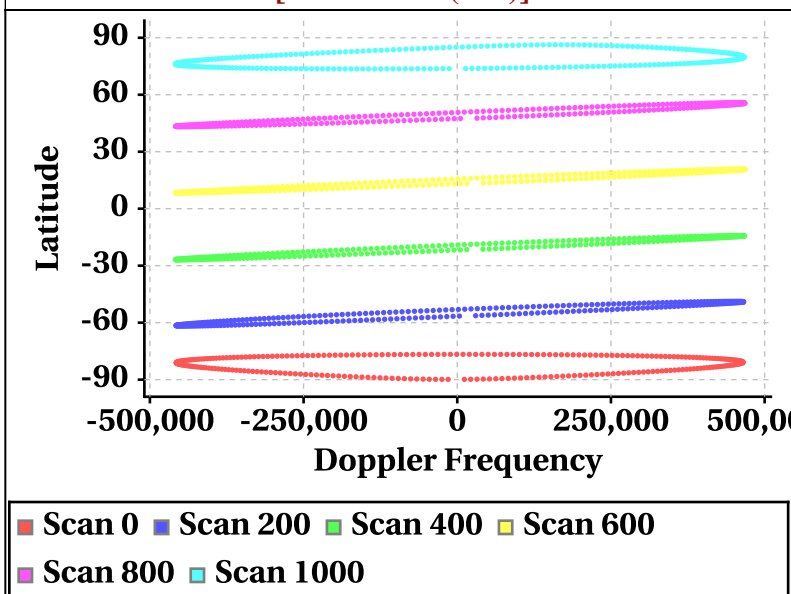


Doppler frequency variation at footprints: 1, 70, 140, 210 & 280 Outer Beam (VV)

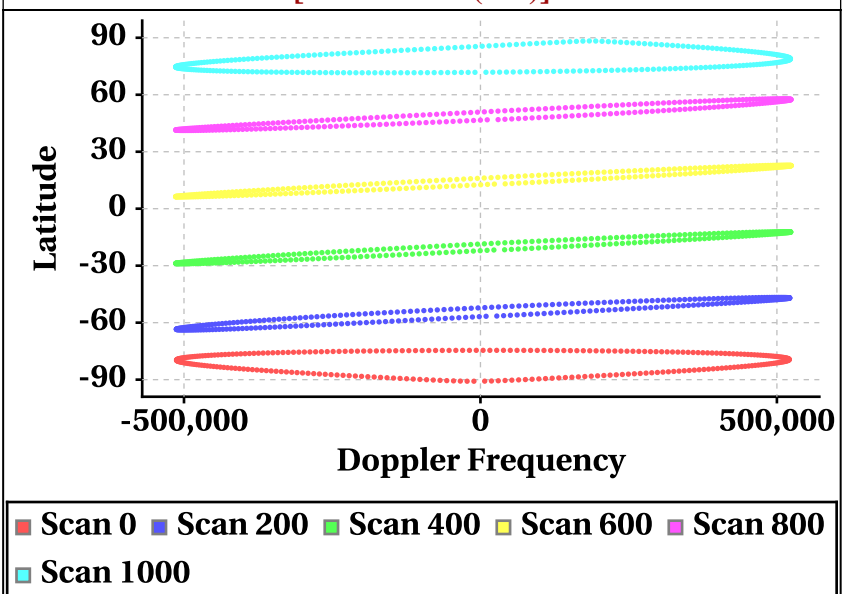


# Latitude Vs Doppler Frequency

Doppler Frequency at Scan Interval of 200 [Inner Beam(HH)]



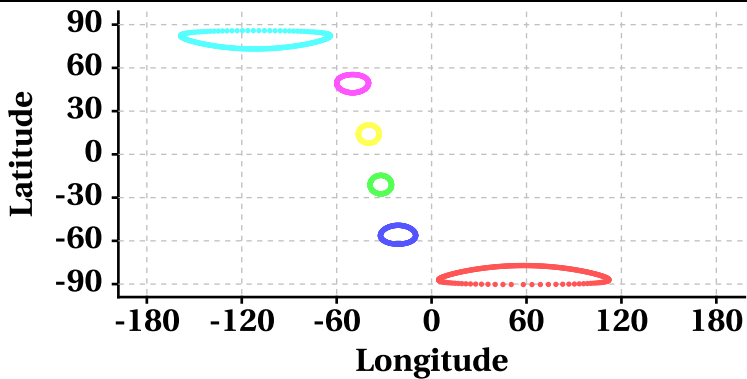
Doppler Frequency at Scan Interval of 200 [Outer Beam(VV)]



# Parameter as a function of Latitude

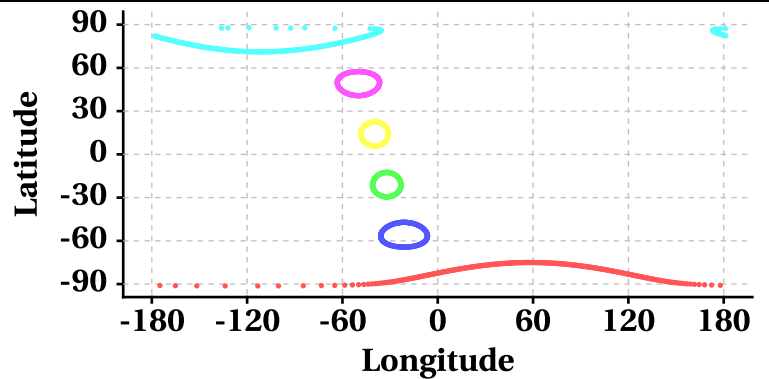
## Latitude Vs Longitude

Scan Trace [Inner Beam(HH)]



Scan 0 Scan 200 Scan 400 Scan 600  
Scan 800 Scan 1000

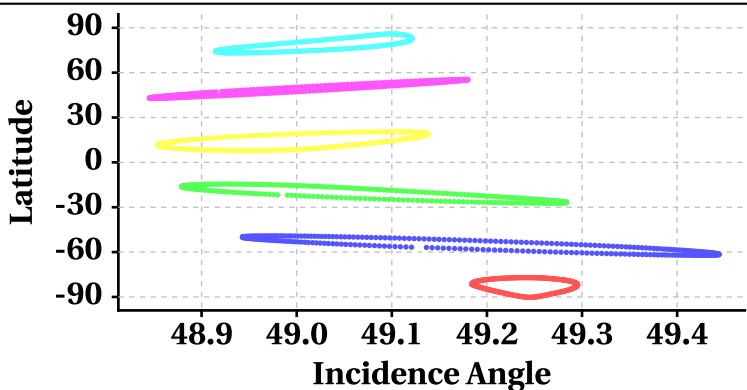
Scan Trace [Outer Beam (VV)]



Scan 0 Scan 200 Scan 400 Scan 600  
Scan 800 Scan 1000

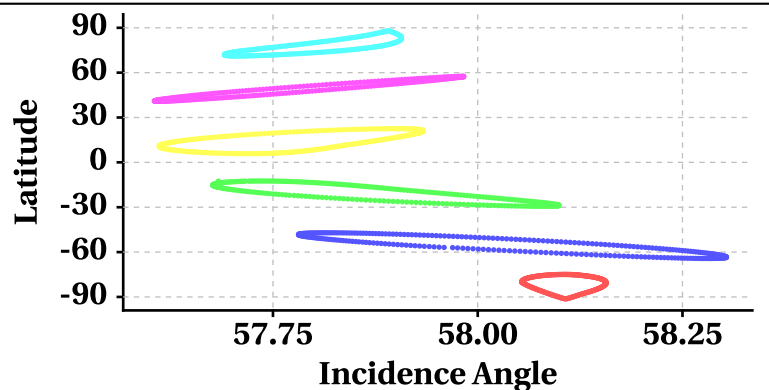
## Latitude Vs Incidence Angle

Incidence Angle at Scan Interval of 200 [Inner Beam(HH)]



Scan 0 Scan 200 Scan 400 Scan 600  
Scan 800 Scan 1000

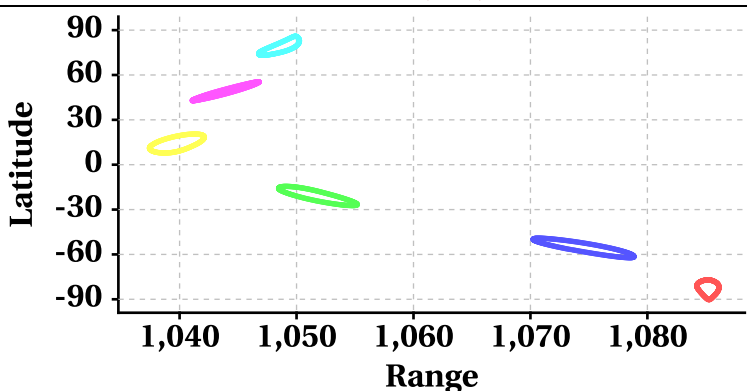
Incidence Angle at Scan Interval of 200 [Outer Beam (VV)]



Scan 0 Scan 200 Scan 400 Scan 600  
Scan 800 Scan 1000

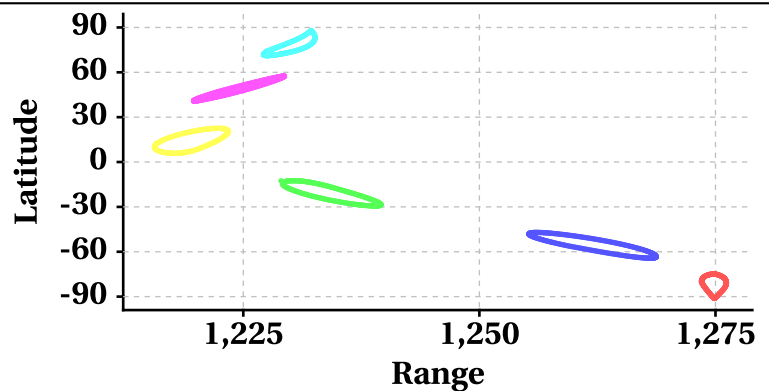
## Latitude Vs Range

Range at Scan Interval of 200 [Inner Beam(HH)]



Scan 0 Scan 200 Scan 400 Scan 600  
Scan 800 Scan 1000

Range at Scan Interval of 200 [Outer Beam(VV)]



Scan 0 Scan 200 Scan 400 Scan 600  
Scan 800 Scan 1000



# Variation in Orbit and Attitude Parameters

