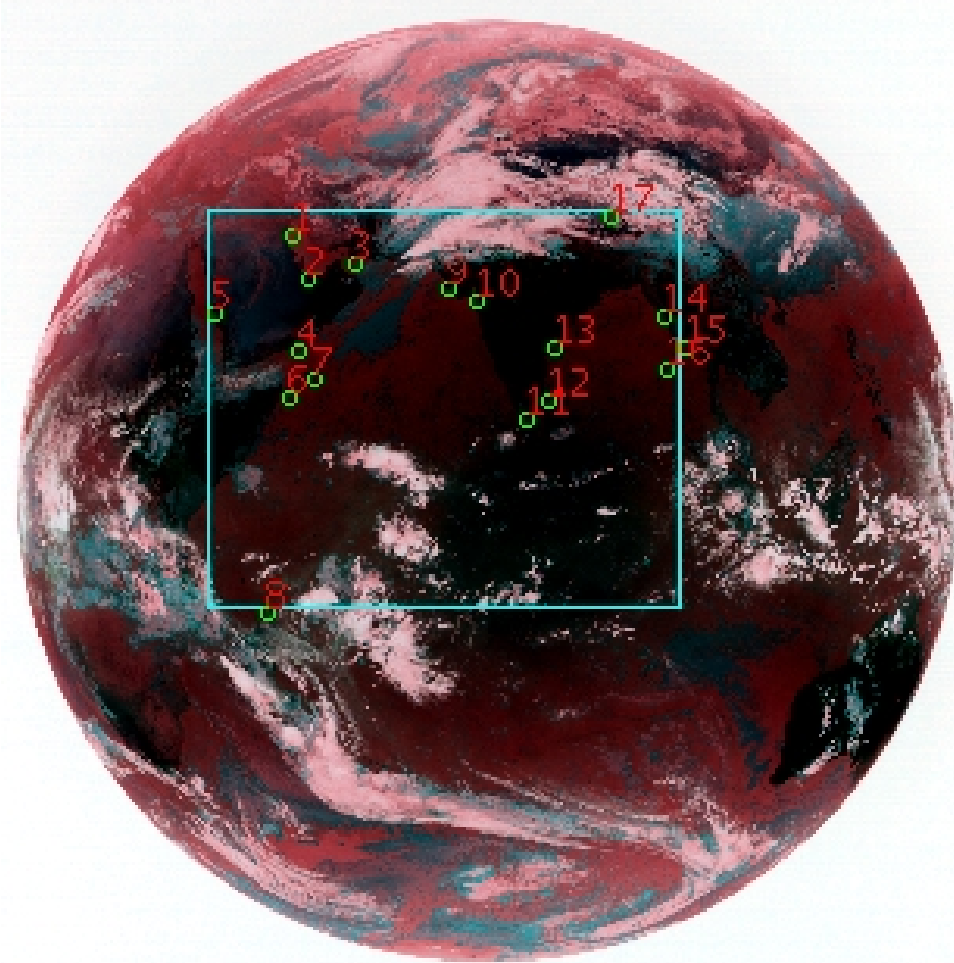


DQE Report: Location Accuracy of INSAT-3DR-IMG STANDARD (FULL DISK) Product 3RIMG_20FEB2019_0615

Satellite INSAT-3DR **No Of Bands** 6 **Product Type** STANDARD
Sensor IMG **LvlOfProcess** L1B **Selected Band** 2-TIR1
DOP/Time 20-02-19/06:15 **Station ID** BES **Field View(deg)** 17.99
Res(Y,X) [Km] (4.0,4.0) **Res(Y,X) [uRad]** (112.0,112.0)

(81.194N,-7.109W)

(81.194N,155.301E)



(-80.949S,-7.109W)

(-80.949S,155.301E)

GCP Distribution overview for 3RIMG20FEB20190615L1BDQE

Image Width: 2805 **Image Height:** 2816 **No Of GCPs:** 17

GCP Coverage(%) 40.64 **(N-S)** 48.31 **(E-W)**

Location Error(E)

Legend — 0Km < E <= 50Km — 50Km < E <= 100Km — E >100Km

Location Error (In IR Pixels)

	Mean	Direction	Stddev	RMS
Along	-5.148	S	0.991	5.243
Across	9.088	E	2.276	9.369

Scale (Km)

	Pixel Size	Stddev	%variation
Average	4.348	0.304	8.712
Along	5.348	9.086	33.702
Across	5.104	7.943	27.608

Internal Distortion (in IR Pixels)

	PeakToPeak	Mean	Stddev	RMS
Along	2.160	0.458	0.71	0.849
Across	3.776	1.581	1.07	1.907

Attitude Residuals (Deg)

Pitch	Roll	Yaw
0.05472	0.03312	-0.02129

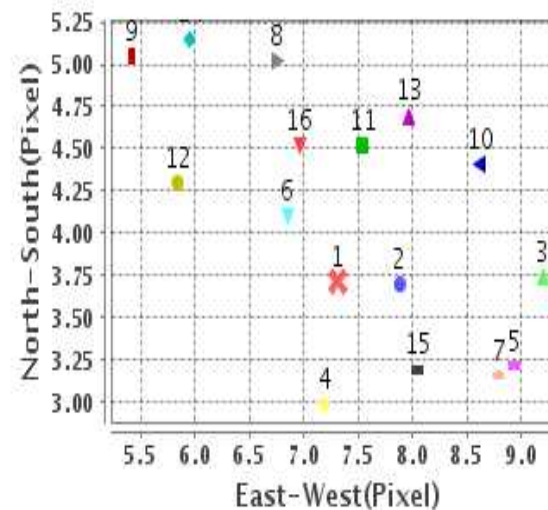
Reference Used

Sensor	Resolution	Projection
ETM	500.00	GGP

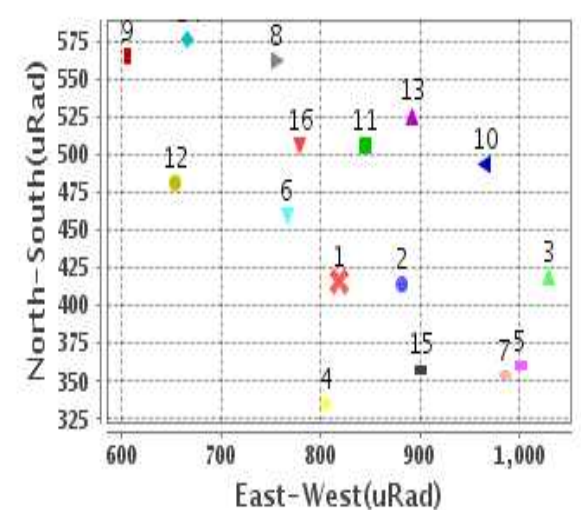
Radial Error (in IR Pixels)

Mean	10.551
Min	7.678
Max	14.829
CE90	13.564

Location Error For GCPs(Pixel)



Location Error For GCPs(uRad)



Detailed Product Information

Ancillary Info

Satellite	INSAT-3DR	Generation Date	20-02-19
Sensor	IMG	DQE Date	21-02-2019
PassType	NONE	Aquisition Date	20-02-19
Imaging Mode	FULL_FRAME	Aquisition Time(GMT)	06:15
Sat Altitude(m)	3.6E7	Nominal Altitude(Km)	3.6E7
Station	BES	Predicted Altitude(Km)	-999.99
Sat Location(deg)	-999.99 E	Nominal Center Lat(deg)	0.0
Format	hdf5-1.8.8	Nominal Center Lon(deg)	74.0
LvlOfProcessing	STANDARD	Predicted Center Lat(deg)	-999.99
DP JobId	3RIMG_20FEB20	Predicted Center Lon(deg)	-999.99
ProductCode	NONE		
Field View(deg)	17.99		

Projection Parameters

Projection	None
Ellipsoid	WGS_84
Datum	WGS_84
Zone	NotAvail
Semi_Major_Axis(Km)	6378.14
Semi_Minor_Axis(Km)	6356.75
Standard_Parallel1(deg)	-999.99
Standard_Parallel2(deg)	-999.99
Projection_Origin_Lon(deg)	-999.99
Projection_Origin_Lat(deg)	-999.99
Projection_False_Easting(Km)	-999.99
Projection_False_Northing(Km)	-999.99

Scene Center Desc

Centre Lat(deg)	0.122
Center Lon(deg)	74.096
Centre Roll(deg)	-999.0
Centre Pitch(deg)	-999.0
Center Yaw(deg)	-999.0
SunElevation(deg)	-999.99
SunAzimuth(deg)	-999.99
SatElevation(deg)	-999.99
SatAzimuth(deg)	-999.99

Scene Corner Desc

NW_Lat(deg)	81.194
NW_Lon(deg)	-7.109
SW_Lat(deg)	-80.949
SW_Lon(deg)	-7.109
NE_Lat(deg)	81.194
NE_Lon(deg)	155.301
SE_Lat(deg)	-80.949
SE_Lon(deg)	155.301

Band Wise Details

	Res_AL(Km)	Res_AX(Km)	Image Height	Image Width
MIR	4.0	4.0	2816	2805
SWIR	1.0	1.0	11264	11220
TIR1	4.0	4.0	2816	2805
TIR2	4.0	4.0	2816	2805
VIS	1.0	1.0	11264	11220
WV	8.0	8.0	1408	1402

GDQE Computation Base

Projection	MER	Wildpoint Rejection Threshold	2.60	SemiMajorAxis(m)	6378137.00	Mode Of Computation	grid
Ellipsoid	WGS_84		-sigma	SemiMinorAxis(m)	6356752.31	Used Reference Type	REFINSREF
Datum	WGS_84	Unit	pixels	Standardparallel1(deg)	17.0		
Zone	Not Applicable			Standardparallel2(deg)	17.0		

* -999.99 : Not Applicable/Not Available

References

JobId : 3RIMG20FEB20190615L1BDQE

(-999.99 - Not Available/Not Computed)

Ref.No	Source	File Name	Resolution (m)	Projection
1	ETM	world_Band1.img	500.0	GGP

Location Accuracy

GCP Distribution Statistics

Image Width (pixels) : 2805 Image Height (pixels) : 2816 No of GCPs : 17

	Mean	StdDev	Min	Max	Coverage(in %)
GCP Scan	981.5	253.7	612.2	1756.75	40.64 (N-S)
GCP Pix	1255.2	447.7	598.2	1953.25	48.31 (E-W)

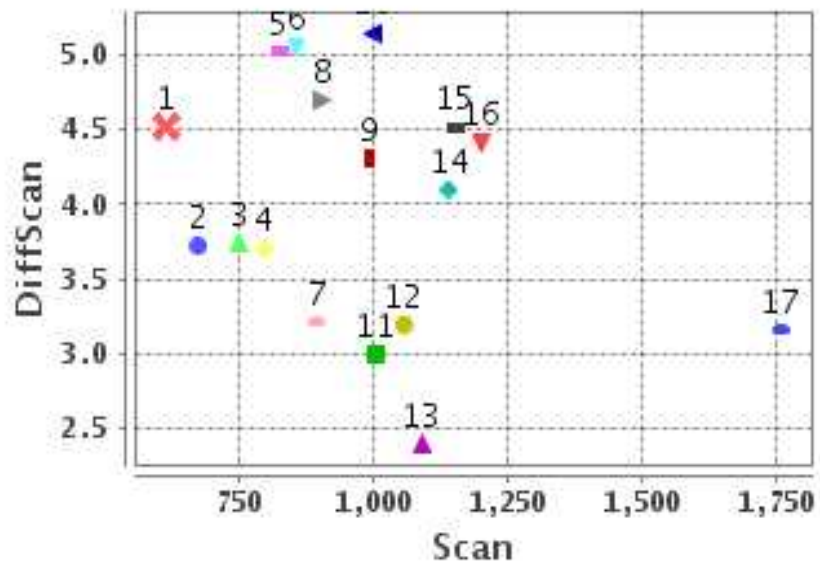
Identified Control Point details : (Differences are Reference - Product)

No	Scan	Pix	DiffScan (line)	DiffPix (pixel)	DifLat (Km)	Dir	DifLon (Km)	Dir	Status
1	673.5	820.8	3.7	7.31	24.928	S	50.164	E	Accepted
2	794.2	869.2	3.7	7.88	20.119	S	43.674	E	Accepted
3	748.5	1000.5	3.7	9.19	23.057	S	49.115	E	Accepted
4	1002.8	845.0	3.0	7.19	16.456	S	35.277	E	Accepted
5	893.5	598.2	3.2	8.93	18.714	S	56.288	E	Accepted
6	1140.2	811.8	4.1	6.84	17.655	S	35.255	E	Accepted
7	1088.8	882.0	2.4	8.18	13.616	S	36.511	E	Rejected
8	1756.8	752.5	3.2	8.79	14.773	S	41.228	E	Accepted
9	824.8	1275.0	5.0	6.75	27.606	S	29.810	E	Accepted
10	855.2	1352.5	5.0	5.42	24.071	S	25.202	E	Accepted
11	1198.2	1498.0	4.4	8.61	18.841	S	33.171	E	Accepted
12	1151.2	1564.2	4.5	7.54	19.417	S	30.621	E	Accepted
13	990.0	1582.5	4.3	5.84	17.118	S	25.497	E	Accepted

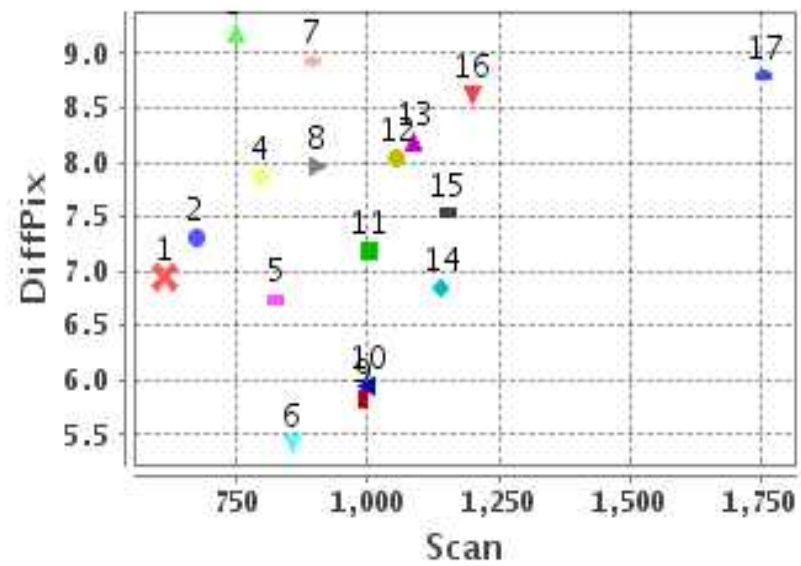
Identified Control Point details : (Differences are Reference - Product)

No	Scan	Pix	DiffScan (line)	DiffPix (pixel)	DifLat (Km)	Dir	DifLon (Km)	Dir	Status
14	903.2	1892.8	4.7	7.97	21.422	S	35.756	E	Accepted
15	998.5	1953.2	5.2	5.95	23.888	S	24.566	E	Accepted
16	1054.5	1899.2	3.2	8.05	14.631	S	34.703	E	Accepted
17	612.2	1741.2	4.5	6.96	26.796	S	31.308	E	Accepted

Error(Pixels) Vs. GCPScan



Error(Pixels) Vs. GCPScan



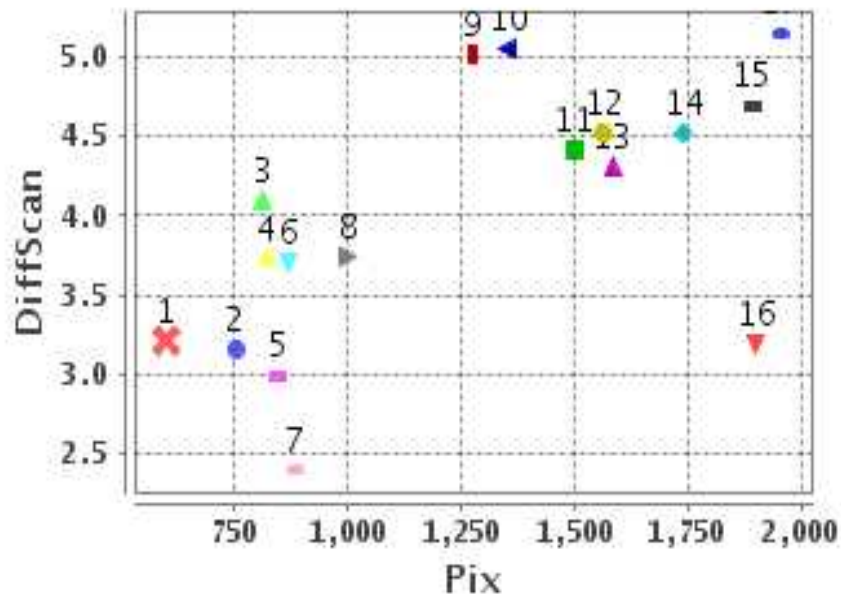
Number Of Points

North	0
South	16
East	16
West	0

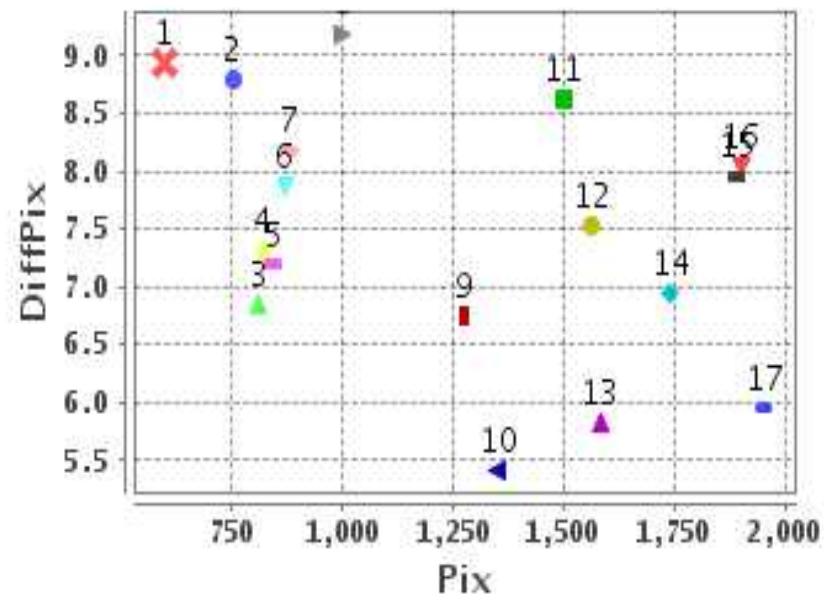
Radial Error (Km)

Mean	10.551
Min	7.678
Max	14.829
CE90	13.564

Error(Pixels) Vs. GCPPix



Error(Pixels) Vs. GCPPix



Location Accuracy

	Mean	StdDev	RMS	Dir	* MinRMS	* MaxRMS
Along(Km)	-5.148	0.991	5.243	S	5.113	5.332
Across (Km)	9.088	2.276	9.369	E	8.968	9.545

Block-Wise Geo location Error Statistics

Location Accuracy,Scale,ID

Scan Range-0-937; Pix Range-0-934		
Number of GCPs	3	
Location Error(Km)		
Along(Mean,Dir)	-21.2567000	S
Across(Mean,Dir)	50.05	E
Scale(Km)		
Average Scale (Mean,%Variation)	4.94	23.39
Internal Distortion(Pixel)		
Along(Mean,Stddev)	0.26	0.24
Across(Mean,Stddev)	1.34	0.28

Scan Range-0-937; Pix Range-934-1869		
Number of GCPs	4	
Location Error(Km)		
Along(Mean,Dir)	-25.3825	S
Across(Mean,Dir)	33.86	E
Scale(Km)		
Average Scale (Mean,%Variation)	4.56	13.92
Internal Distortion(Pixel)		
Along(Mean,Stddev)	-0.08	0.61
Across(Mean,Stddev)	2.81	0.68

Scan Range-0-937; Pix Range-1869-2805		
Number of GCPs	1	
Location Error(Km)		
Along(Mean,Dir)	-21.43	S
Across(Mean,Dir)	35.76	E
Scale(Km)		
Average Scale (Mean,%Variation)	-999.99	-999.9
Internal Distortion(Pixel)		
Along(Mean,Stddev)	-999.99	-999.99
Across(Mean,Stddev)	-999.99	-999.99

Scan Range-937-1876; Pix Range-0-934		
Number of GCPs	3	
Location Error(Km)		
Along(Mean,Dir)	-16.2933	S
Across(Mean,Dir)	37.25	E
Scale(Km)		
Average Scale (Mean,%Variation)	4.00	0.01
Internal Distortion(Pixel)		
Along(Mean,Stddev)	-0.64	0.47
Across(Mean,Stddev)	1.78	0.17

Scan Range-937-1876; Pix Range-934-1869		
Number of GCPs	3	
Location Error(Km)		
Along(Mean,Dir)	-18.4537	S
Across(Mean,Dir)	29.76	E
Scale(Km)		
Average Scale (Mean,%Variation)	4.02	0.55
Internal Distortion(Pixel)		
Along(Mean,Stddev)	-0.16	0.06
Across(Mean,Stddev)	1.92	0.85

Scan Range-937-1876; Pix Range-1869-2805		
Number of GCPs	2	
Location Error(Km)		
Along(Mean,Dir)	-19.255	S
Across(Mean,Dir)	29.64	E
Scale(Km)		
Average Scale (Mean,%Variation)	4.43	10.68
Internal Distortion(Pixel)		
Along(Mean,Stddev)	1.95	0.00
Across(Mean,Stddev)	2.10	0.00

Scan Range-1876-2816; Pix Range-0-934		
Number of GCPs	-999	
Location Error(Km)		
Along(Mean,Dir)	-999.99	NotAvail
Across(Mean,Dir)	-999.99	NotAvail
Scale(Km)		
Average Scale (Mean,%Variation)	-999.99	-999.9
Internal Distortion(Pixel)		
Along(Mean,Stddev)	-999.99	-999.99
Across(Mean,Stddev)	-999.99	-999.99

Scan Range-1876-2816; Pix Range-937-1869		
Number of GCPs	-999	
Location Error(Km)		
Along(Mean,Dir)	-999.99	NotAvail
Across(Mean,Dir)	-999.99	NotAvail
Scale(Km)		
Average Scale (Mean,%Variation)	-999.99	-999.9
Internal Distortion(Pixel)		
Along(Mean,Stddev)	-999.99	-999.99
Across(Mean,Stddev)	-999.99	-999.99

Scan Range-1876-2816; Pix Range-1869-2805		
Number of GCPs	-999	
Location Error(Km)		
Along(Mean,Dir)	-999.99	NotAvail
Across(Mean,Dir)	-999.99	NotAvail
Scale(Km)		
Average Scale (Mean,%Variation)	-999.99	-999.9
Internal Distortion(Pixel)		
Along(Mean,Stddev)	-999.99	-999.99
Across(Mean,Stddev)	-999.99	-999.99

*-999 : no gcp available

* -999.99 : values are not computed