

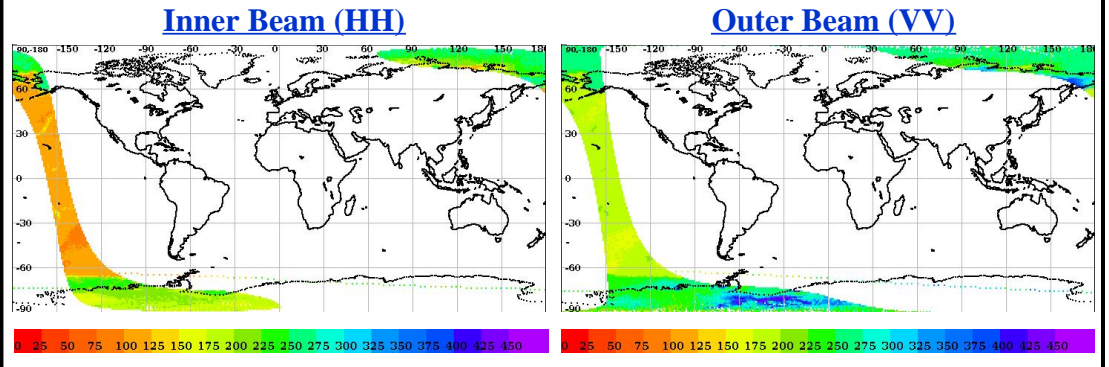
# SCATSAT-1 Scatterometer Level-1B Data Quality Evaluation Report

## Table of Contents

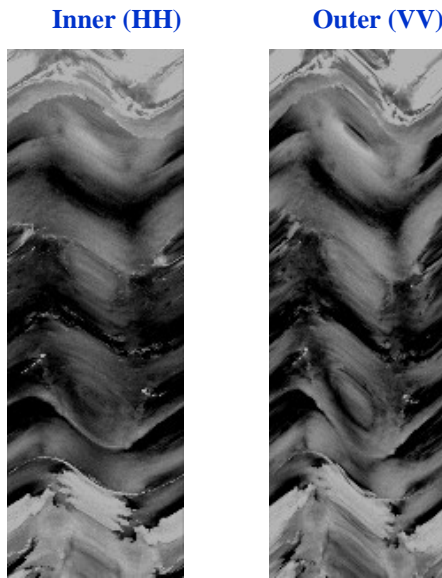
- Half-Orbit Coverage using BT & Sigma-0
- Invariant Site Sigma-0 Statistics (if Available)
- Half-Orbit Data Statistics
- Half Orbit wise - Dynamic Parameter (Sigma-0, Kp, SNR) Behaviour
- Dynamic Range (Data Histogram)
- Half Orbit Wise Behaviour - Static Parameters
- Doppler Variation (Across/Along Track for HH/VV Beam)
- LIB Parameter as a function of Latitude
- Half Orbit OAT Behaviour

|                              |               |                              |              |                               |      |
|------------------------------|---------------|------------------------------|--------------|-------------------------------|------|
| <b>Satellite Id</b>          | ScatSat-1     | <b>Start Orbit</b>           | 9106         | <b>Total Scans</b>            | 1017 |
| <b>Sensor Name</b>           | Scatterometer | <b>End Orbit</b>             | 9107         | <b>No of Inner FootPrints</b> | 281  |
| <b>Processor Version</b>     | v1.1.3        | <b>Rev. Number</b>           | 09106_09107  | <b>No Of Outer FootPrints</b> | 282  |
| <b>Half Orbit Direction</b>  | SN            | <b>Data Production Date</b>  | 16-06-2018   | <b>No. Of Inner Slices</b>    | 9    |
| <b>Equator Crossing Date</b> | 16-06-2018    | <b>Equator Crossing Time</b> | 06:40:56.000 | <b>No Of Outer Slices</b>     | 15   |

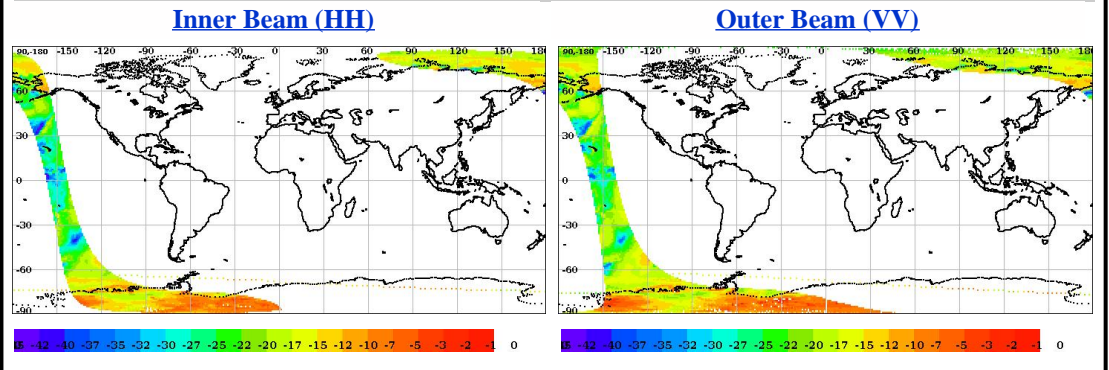
## Brightness Temperature(k) Footprint trace



## Image Snapshot for Inner & Outer Beam



## Sigma0(dB) Footprint trace



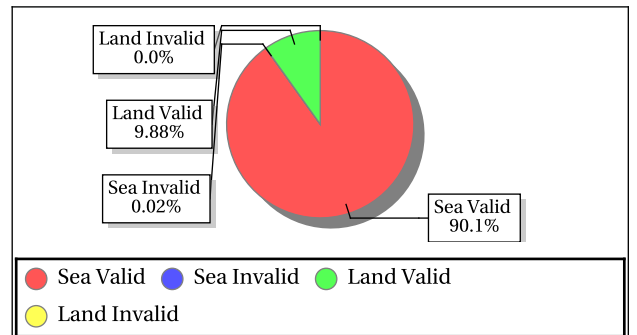
## Invalid and Poor Sigma-0 Quality Flag Statistics for Inner/Outer Slices\*

| Sigma-0 Flags                            | Inner Beam | Outer Beam |
|--|------------|------------|
| <b>Invalid Sigma0(%)</b>                 | 0.02       | 1.27       |
| Data Not Available From Payload (%)      | 100.0      | 1.432481   |
| Slice not within sample array limits (%) | 0.00       | 98.57      |
| C(S+N) - C(N) < 0.1 (%)                  | 0.00       | 0.00       |
| <b>Poor Sigma0(%)</b>                    | 22.22      | 13.37      |
| Noise samples for blending Saturated     | 0.0        | 0.308716   |
| Count samp. for interpol. saturated (%)  | 0.00       | 0.00       |
| Sigma0 < lower bound (-96dB) (%)         | 0.0        | 0.0        |
| Sigma0 > upper bound (0 dB) (%)          | 0.00       | 0.00       |
| SNR < -65 dB (%)                         | 0.02467    | 0.061361   |

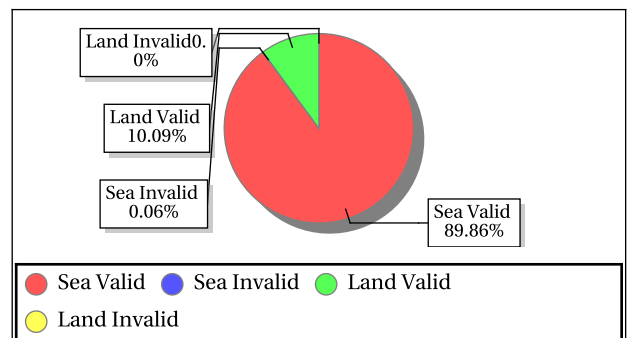
\*DP Format Document

## Sigma-0 Quality Flag Statistics for Inner/Outer Footprints

### Inner Beam (HH)



### Outer Beam (VV)



## Overall statistics for the Static Parameters (Footprint-wise)

| Inner Beam (HH) |         |        |      |              |          |        |      |              |          |       |       |              |           |       |       |              |
|-----------------|---------|--------|------|--------------|----------|--------|------|--------------|----------|-------|-------|--------------|-----------|-------|-------|--------------|
|                 | Sea Aft |        |      |              | Sea Fore |        |      |              | Land Aft |       |       |              | Land fore |       |       |              |
|                 | Min     | Max    | Mean | Bad Occ. (%) | Min      | Max    | Mean | Bad Occ. (%) | Min      | Max   | Mean  | Bad Occ. (%) | Min       | Max   | Mean  | Bad Occ. (%) |
| <b>Kp</b>       | 0.12    | 294.31 | 0.23 | 1.528        | 0.12     | 300.22 | 0.23 | 1.437        | 0.12     | 0.13  | 0.12  | 0.000        | 0.12      | 0.13  | 0.12  | 0.000        |
| <b>Kpa</b>      | 0.01    | 0.02   | 0.01 | 0.000        | 0.01     | 0.02   | 0.01 | 0.000        | 0.01     | 0.01  | 0.01  | 0.000        | 0.01      | 0.01  | 0.01  | 0.000        |
| <b>Kpb</b>      | 0.02    | 0.02   | 0.02 | 0.000        | 0.02     | 0.02   | 0.02 | 0.000        | 0.02     | 0.02  | 0.02  | 0.000        | 0.02      | 0.02  | 0.02  | 0.000        |
| <b>Kpc</b>      | 0.01    | 0.01   | 0.01 | 0.000        | 0.01     | 0.01   | 0.01 | 0.000        | 0.01     | 0.01  | 0.01  | 0.000        | 0.01      | 0.01  | 0.01  | 0.000        |
| <b>SNR</b>      | -34.82  | 22.64  | 6.94 | 0.003        | -34.91   | 23.05  | 7.33 | 0.018        | 6.37     | 27.02 | 17.68 | 13.533       | 6.40      | 29.16 | 17.37 | 9.258        |

| Outer Beam (VV) |         |        |      |              |          |        |      |              |          |       |       |              |           |       |       |              |
|-----------------|---------|--------|------|--------------|----------|--------|------|--------------|----------|-------|-------|--------------|-----------|-------|-------|--------------|
|                 | Sea Aft |        |      |              | Sea Fore |        |      |              | Land Aft |       |       |              | Land fore |       |       |              |
|                 | Min     | Max    | Mean | Bad Occ. (%) | Min      | Max    | Mean | Bad Occ. (%) | Min      | Max   | Mean  | Bad Occ. (%) | Min       | Max   | Mean  | Bad Occ. (%) |
| <b>Kp</b>       | 0.09    | 222.17 | 0.22 | 1.636        | 0.09     | 228.77 | 0.21 | 1.441        | 0.09     | 0.14  | 0.09  | 0.000        | 0.09      | 0.13  | 0.09  | 0.000        |
| <b>Kpa</b>      | 0.01    | 0.01   | 0.01 | 0.000        | 0.01     | 0.01   | 0.01 | 0.000        | 0.01     | 0.01  | 0.01  | 0.000        | 0.01      | 0.01  | 0.01  | 0.000        |
| <b>Kpb</b>      | 0.01    | 0.01   | 0.01 | 0.000        | 0.01     | 0.01   | 0.01 | 0.000        | 0.01     | 0.01  | 0.01  | 0.000        | 0.01      | 0.01  | 0.01  | 0.000        |
| <b>Kpc</b>      | 0.01    | 0.01   | 0.01 | 0.000        | 0.01     | 0.01   | 0.01 | 0.000        | 0.01     | 0.01  | 0.01  | 0.000        | 0.01      | 0.01  | 0.01  | 0.000        |
| <b>SNR</b>      | -34.77  | 16.33  | 4.08 | 0.000        | -34.90   | 16.86  | 4.08 | 0.000        | 0.80     | 21.98 | 12.90 | 0.000        | 1.27      | 22.78 | 13.10 | 0.063        |

| Parameter Specifications |      |      |      |      |        |
|--------------------------|------|------|------|------|--------|
| Parameter                | Kp   | Kpa  | Kpb  | Kpc  | SNR    |
| Min                      | 0.00 | 0.00 | 0.00 | 0.00 | -65.00 |
| Max                      | 1.00 | 1.00 | 1.00 | 1.00 | 22.00  |

- Normal
- Deviations
- Alarming
- High Errors

## Overall statistics for static parameter (Footprint-wise)

|                              | Inner Beam (HH) |         |         |              | Outer Beam (VV) |         |         |              | Parameter Specifications |         |         |
|------------------------------|-----------------|---------|---------|--------------|-----------------|---------|---------|--------------|--------------------------|---------|---------|
|                              | Min             | Max     | Mean    | Bad Occ. (%) | Min             | Max     | Mean    | Bad Occ. (%) | Parameter                | Min     | Max     |
| <b>Incidence Angle (deg)</b> | 48.71           | 49.51   | 49.10   | 0.000        | 57.46           | 58.41   | 58.02   | 0.000        | Inci.(Inner)             | 47.10   | 49.90   |
| <b>Azimuth Diff. (deg)</b>   | 0.0026          | 6.77    | 1.27    | 2.570        | 0.0000          | 287.54  | 1.27    | 3.601        | Inci.(Outer)             | 57.30   | 58.90   |
| <b>Range(Km)</b>             | 1027.43         | 1100.75 | 1054.24 | 9.211        | 1203.28         | 1294.47 | 1238.74 | 31.616       | Azimuth Diff.            | 0.60    | 2.00    |
| <b>X Factor(dbm)</b>         | -91.76          | -89.85  | -90.43  | 0.000        | -93.87          | -91.91  | -92.26  | 0.000        | Range(Inner)             | 1025.00 | 1095.70 |
| <b>Across Distance (Km)</b>  | 15.17           | 15.71   | 15.43   | 0.000        | 20.02           | 53.05   | 20.69   | 8.000        | Range(Outer)             | 1210.00 | 1280.00 |
| <b>Along Distance (Km)</b>   | 18.80           | 20.53   | 19.73   | 0.000        | 18.50           | 20.57   | 19.64   | 0.000        | X-Factor                 | -100.00 | -80.00  |
|                              |                 |         |         |              |                 |         |         |              | Ac.Distance(Inner)       | 15.00   | 20.00   |
|                              |                 |         |         |              |                 |         |         |              | Ac.Distance(Outer)       | 15.00   | 22.00   |
|                              |                 |         |         |              |                 |         |         |              | Al.Distance(Inner)       | 15.00   | 30.00   |
|                              |                 |         |         |              |                 |         |         |              | Al.Distance(Outer)       | 10.00   | 30.00   |
|                              |                 |         |         |              |                 |         |         |              |                          |         |         |

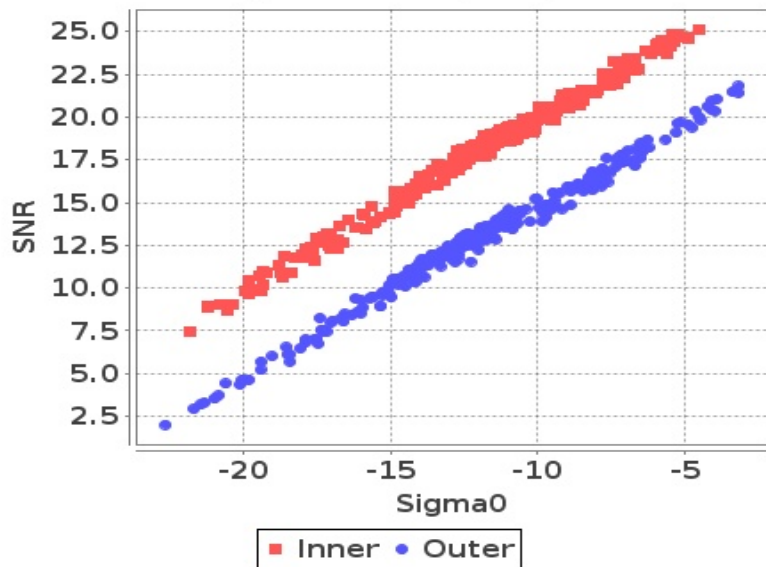
- Normal
- Deviations
- Alarming
- High Errors



## Sigma0 Behaviour (Sigma0 Vs SNR)

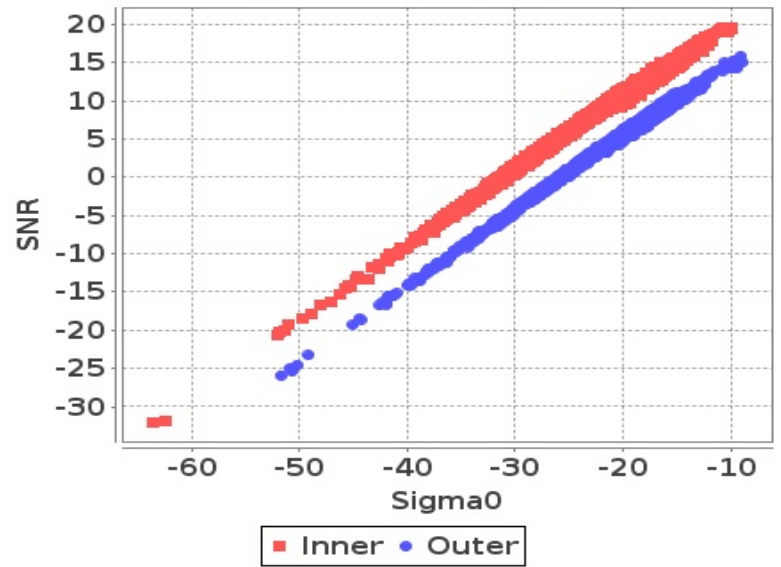
Footprint-Land

Sigma0 Vs SNR (Land)



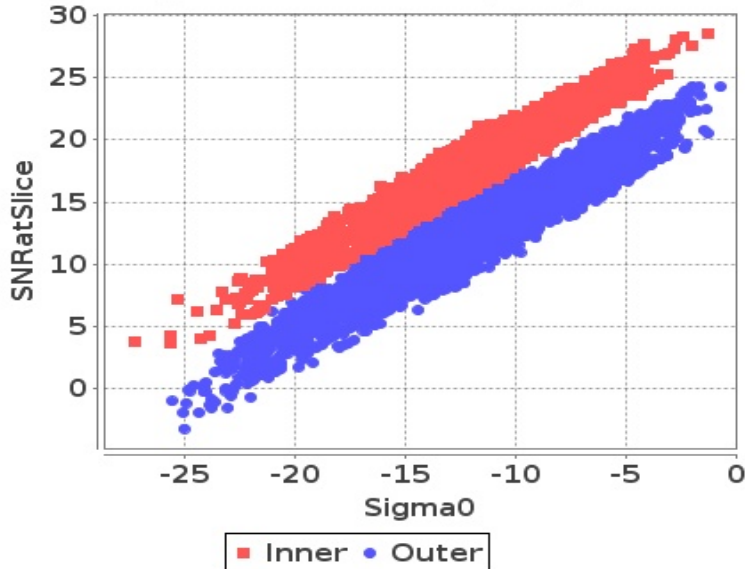
Footprint-Sea

Sigma0 Vs SNR (Sea)



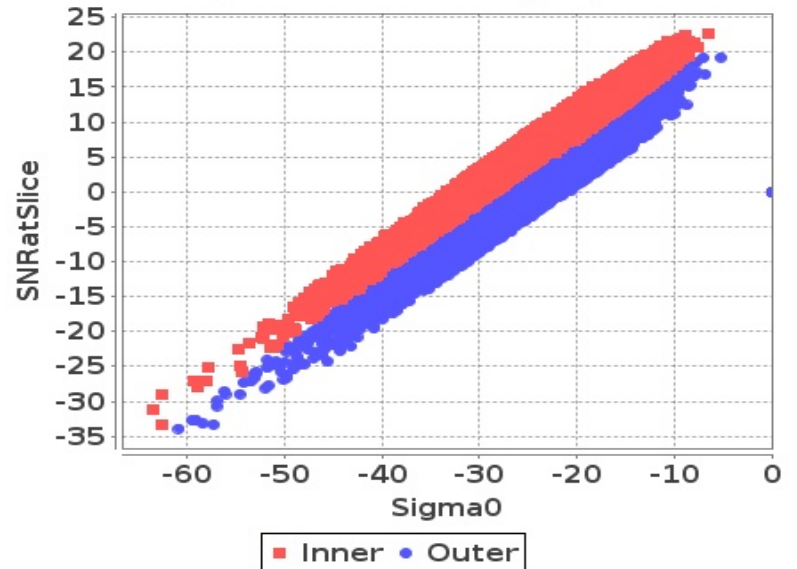
Slice-Land

Sigma0 Vs SNRatSlice (Land)



Slice-Sea

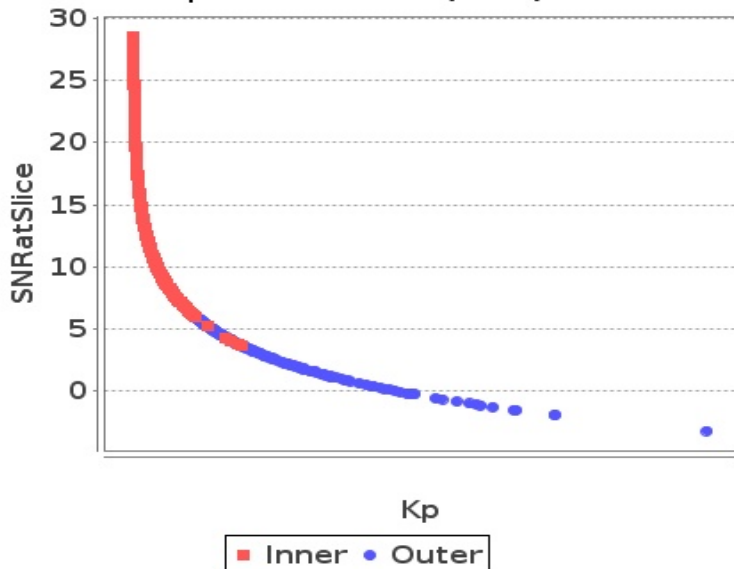
Sigma0 Vs SNRatSlice (Sea)



## Sigma0 Behaviour (Kp Vs SNR)

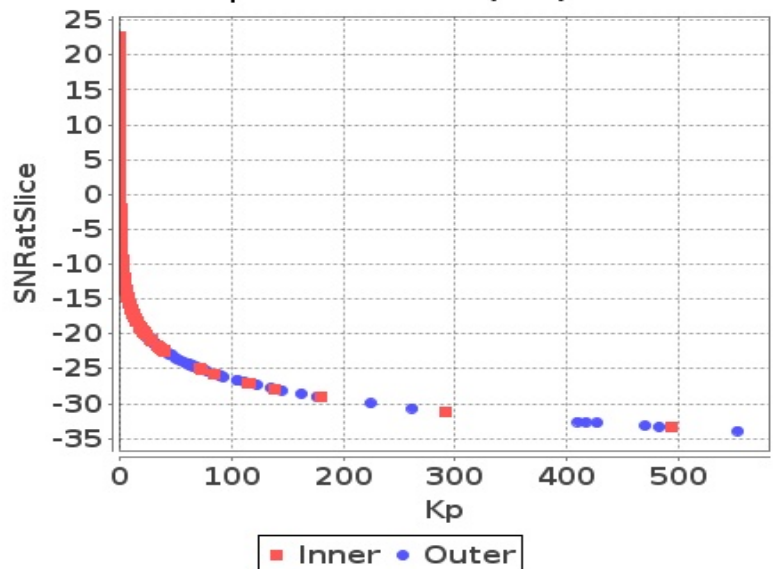
Slice

Kp Vs SNRatSlice (Land)



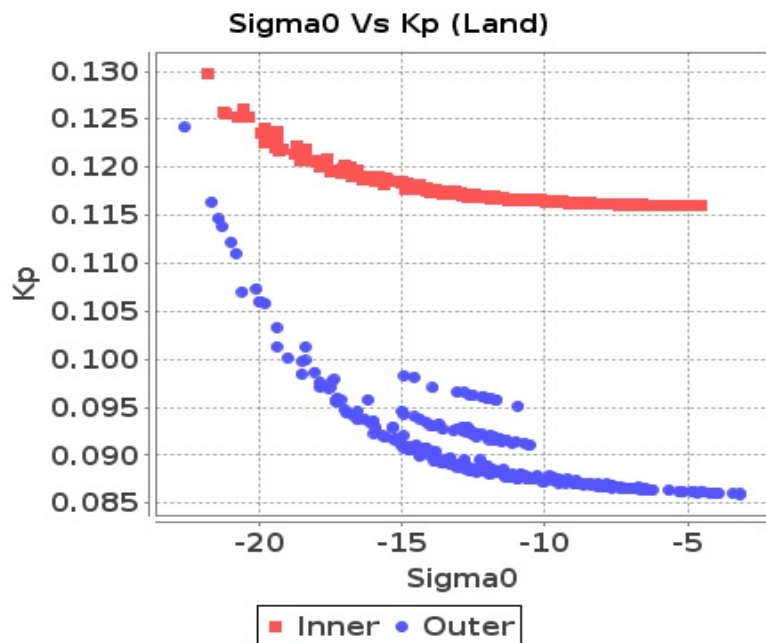
Slice

Kp Vs SNRatSlice (Sea)

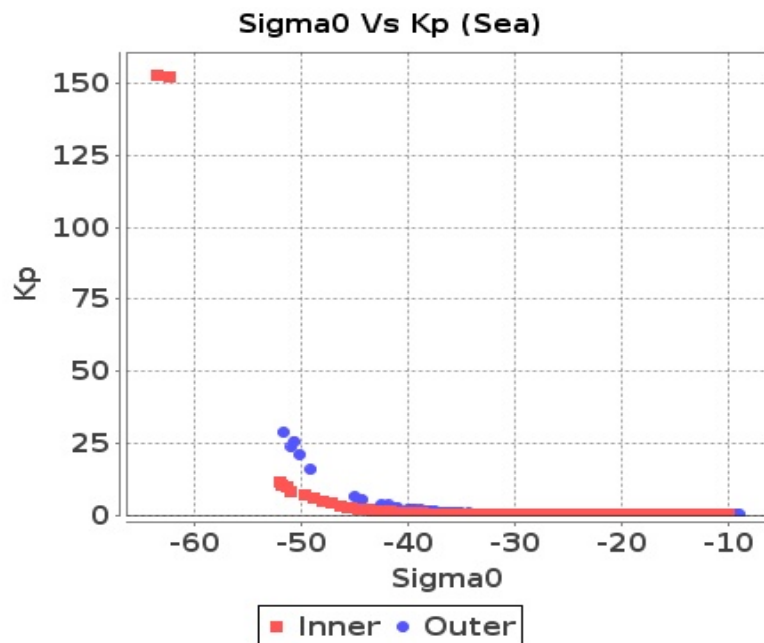


# Sigma0 Behaviour(Sigma0 Vs Kp)

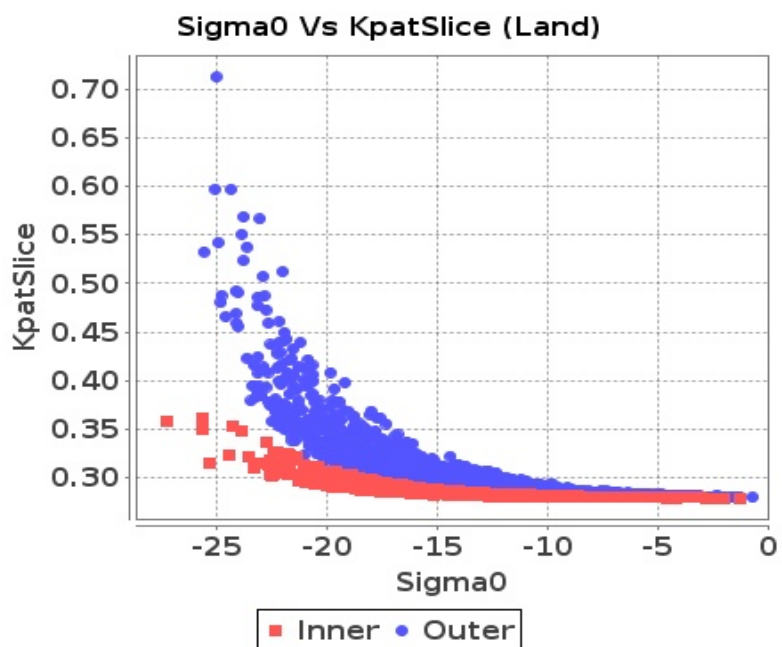
## Footprint-Land



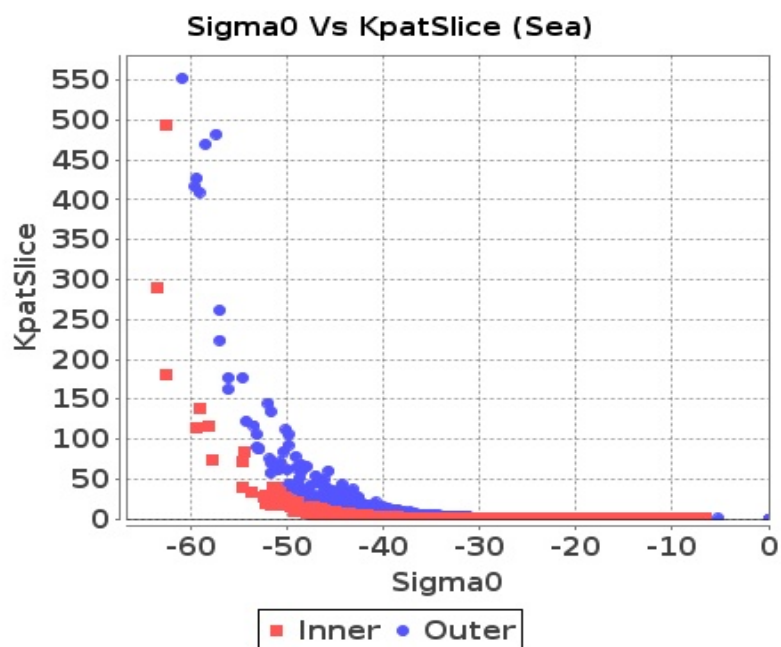
## Footprint-Sea



## Slice-Land



## Slice-Sea



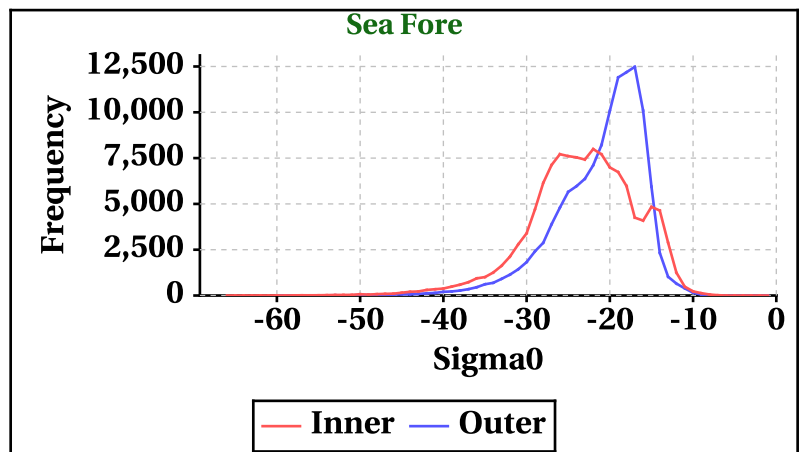
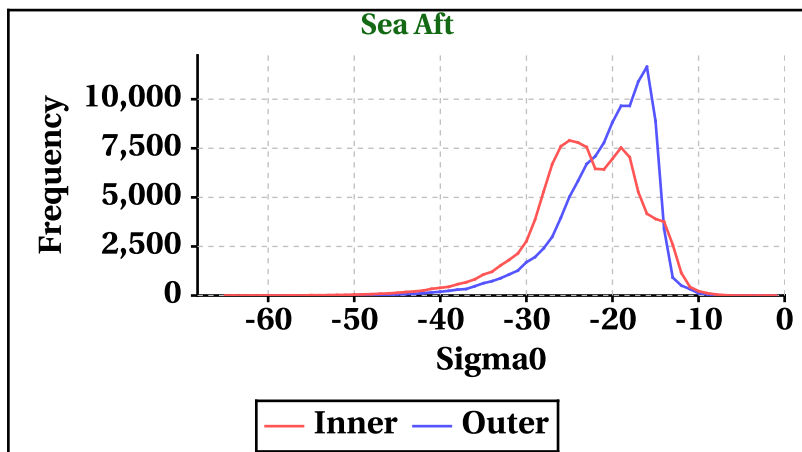
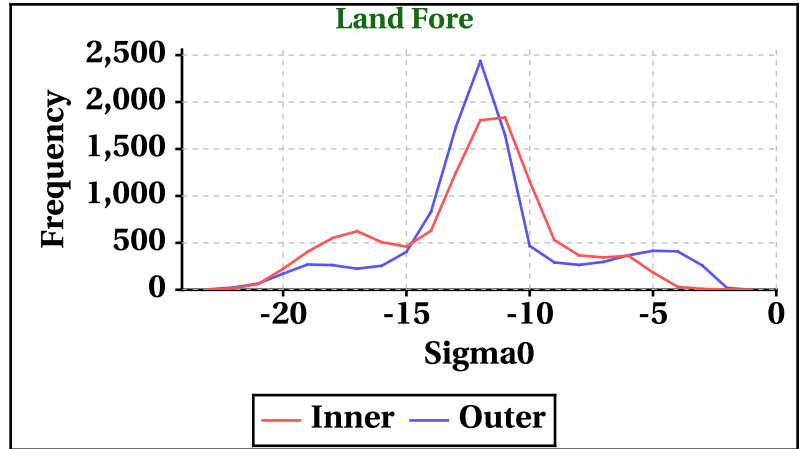
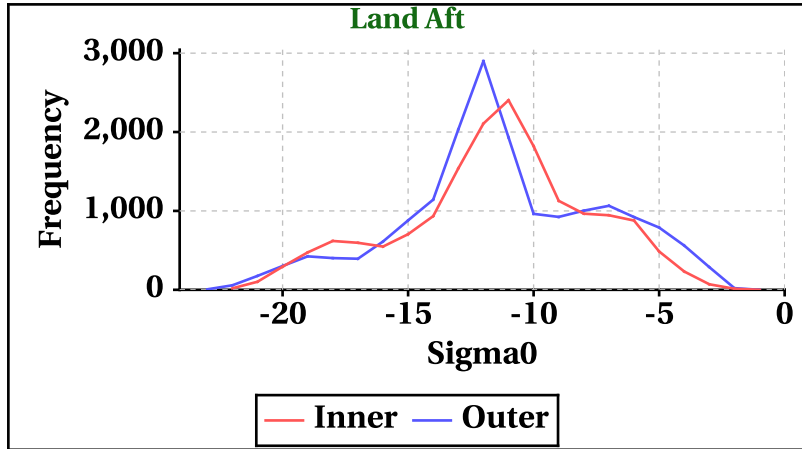


# Dynamic Range (Data Histograms)

## Sigma0(db)

| Inner Beam (HH) |          |           |         |          |
|-----------------|----------|-----------|---------|----------|
|                 | Land Aft | Land Fore | Sea Aft | Sea Fore |
| Min             | -22      | -23       | -65     | -66      |
| Max             | 0        | 0         | 0       | 0        |

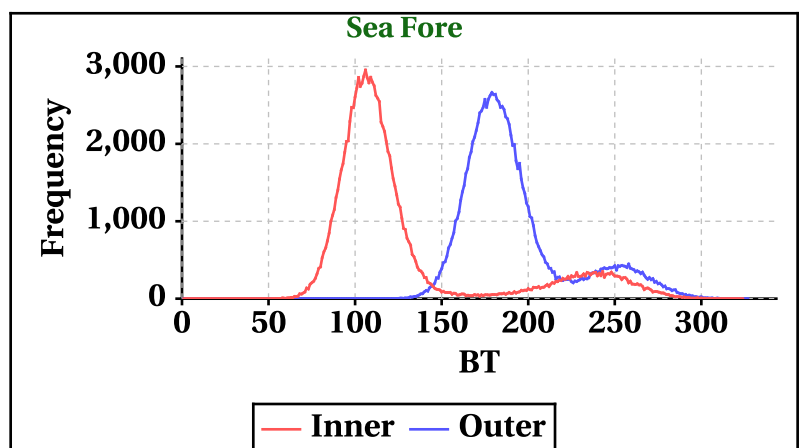
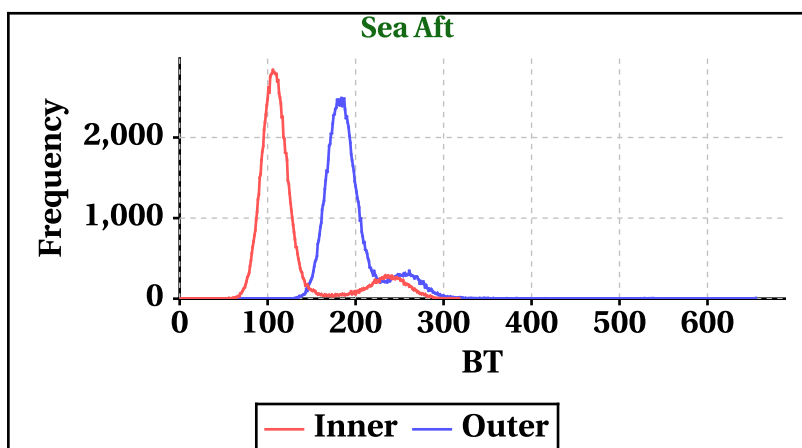
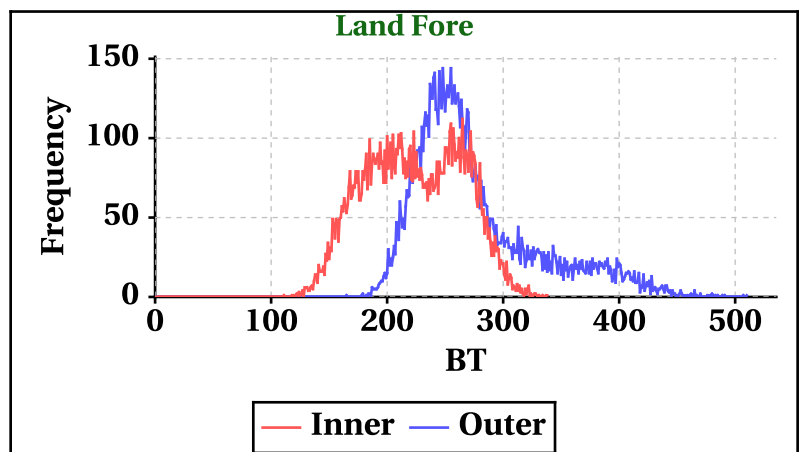
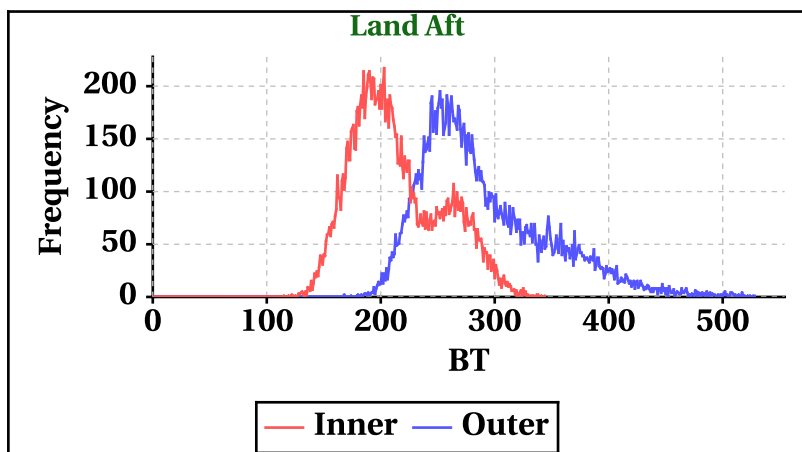
| Outer Beam (VV) |          |           |         |          |
|-----------------|----------|-----------|---------|----------|
|                 | Land Aft | Land Fore | Sea Aft | Sea Fore |
| Min             | -23      | -23       | -60     | -60      |
| Max             | 0        | 0         | 0       | 0        |



## Brightness Temperature(K)

| Inner Beam(HH) |          |           |         |          |
|----------------|----------|-----------|---------|----------|
|                | Land Aft | Land Fore | Sea Aft | Sea Fore |
| Min            | 0        | 0         | 0       | 0        |
| Max            | 344      | 338       | 318     | 324      |

| Outer Beam(VV) |          |           |         |          |
|----------------|----------|-----------|---------|----------|
|                | Land Aft | Land Fore | Sea Aft | Sea Fore |
| Min            | 0        | 0         | 0       | 0        |
| Max            | 528      | 510       | 655     | 327      |

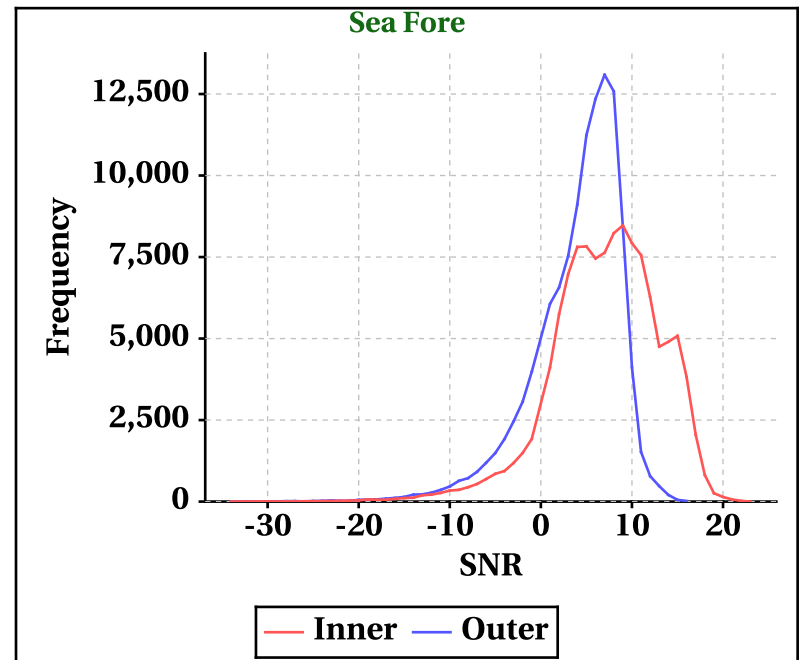
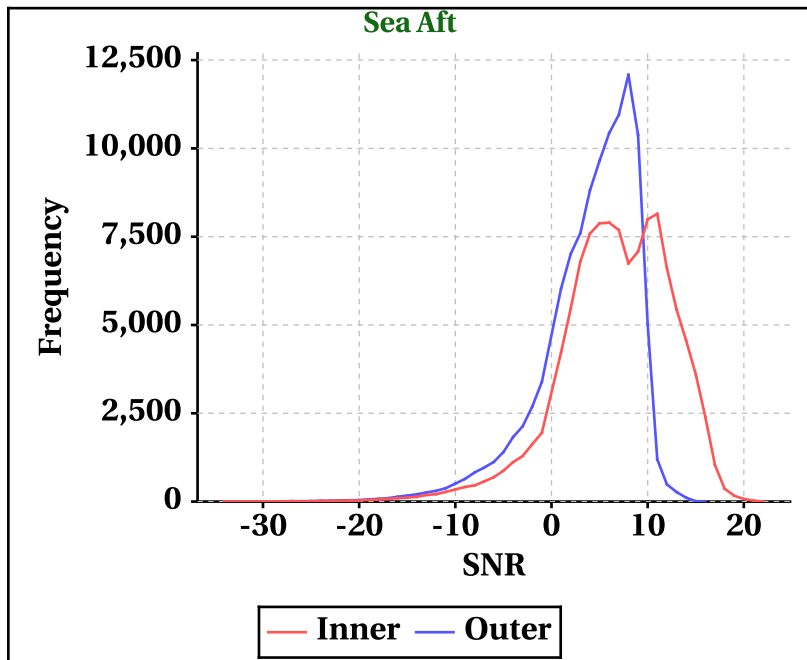
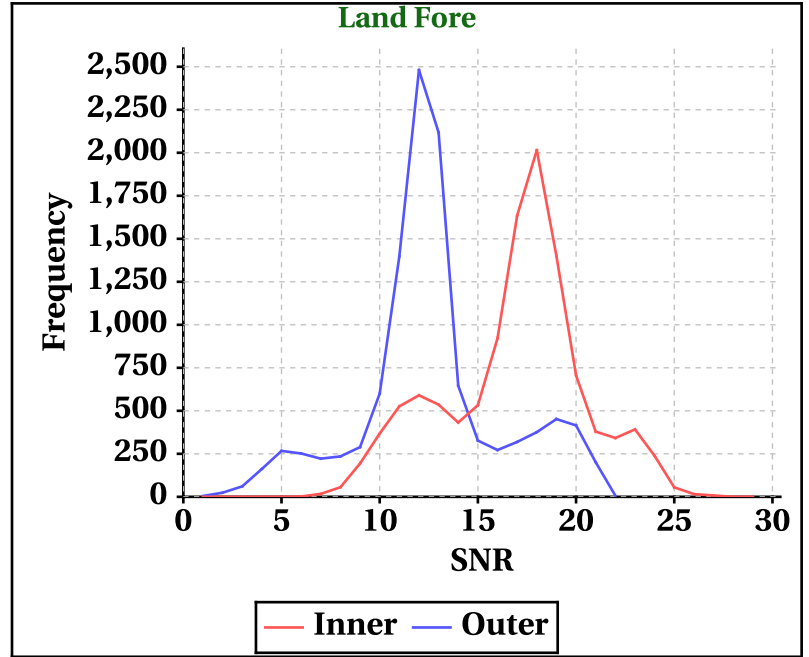
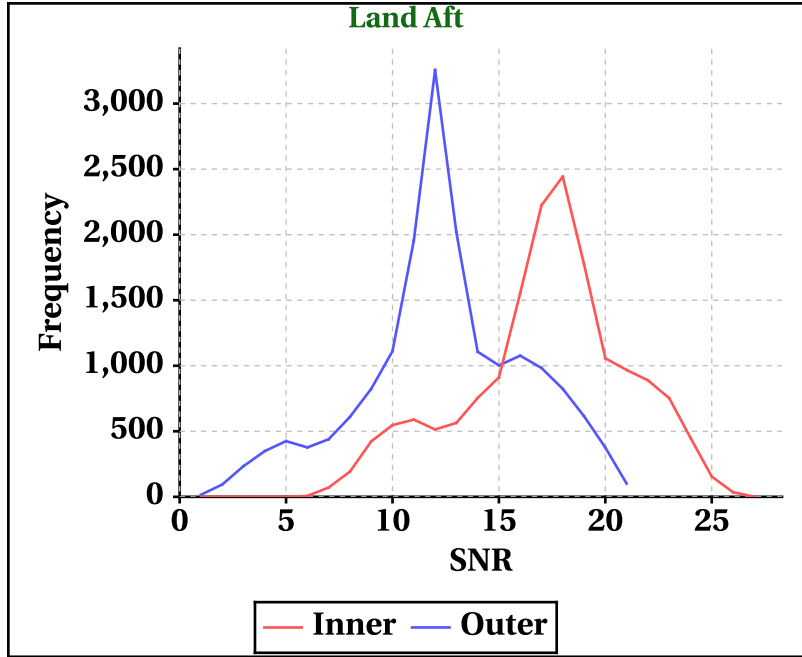


# Dynamic Range (Data Histograms)

## SNR(dBm)

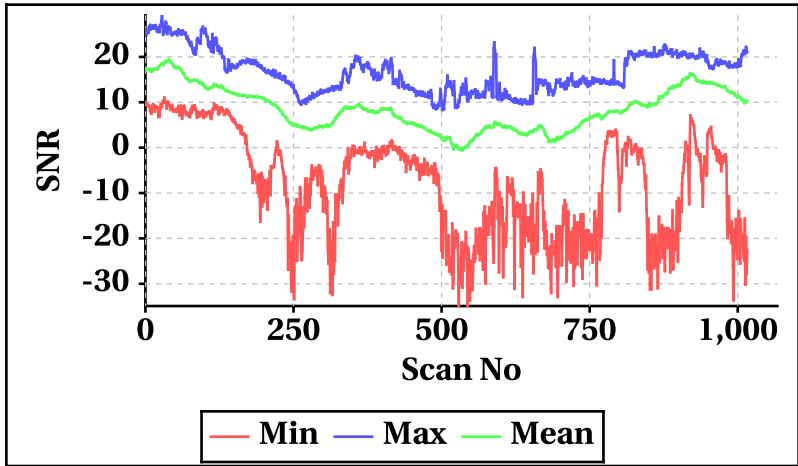
| Inner Beam (HH) |          |           |         |          |
|-----------------|----------|-----------|---------|----------|
|                 | Land Aft | Land Fore | Sea Aft | Sea Fore |
| Min             | 0        | 0         | -34     | -34      |
| Max             | 27       | 29        | 22      | 23       |

| Outer Beam (VV) |          |           |         |          |
|-----------------|----------|-----------|---------|----------|
|                 | Land Aft | Land Fore | Sea Aft | Sea Fore |
| Min             | 0        | 0         | -34     | -34      |
| Max             | 21       | 22        | 16      | 16       |

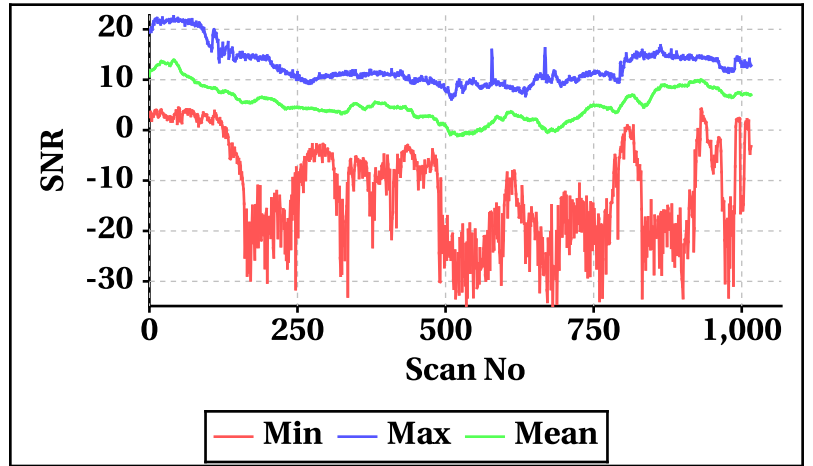


## Orbit-wise behaviour of SNR

Inner Beam (HH)

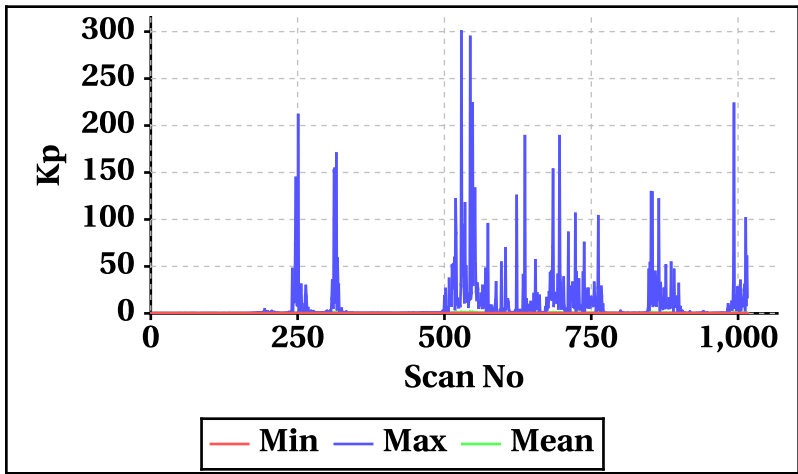


Outer Beam(VV)

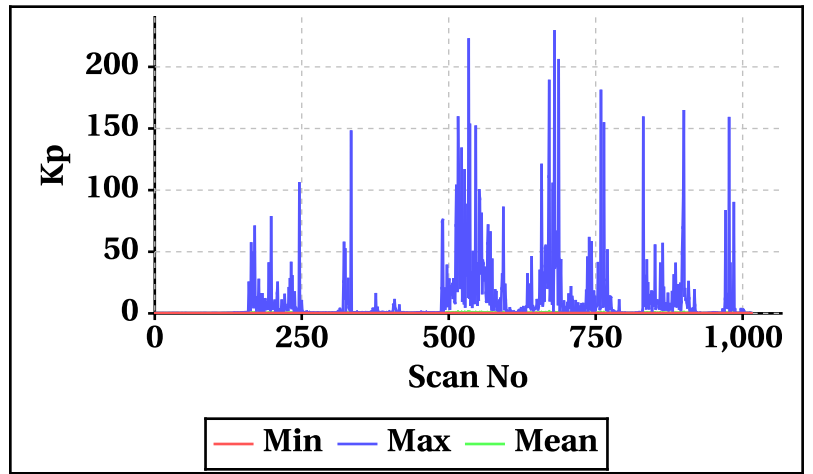


## Orbit-wise behaviour of Kp,Kpa,Kpb,Kpc

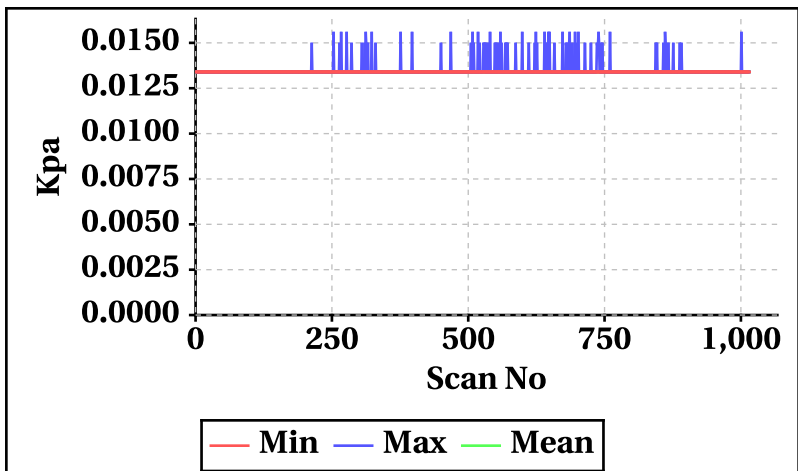
Inner Beam(HH)



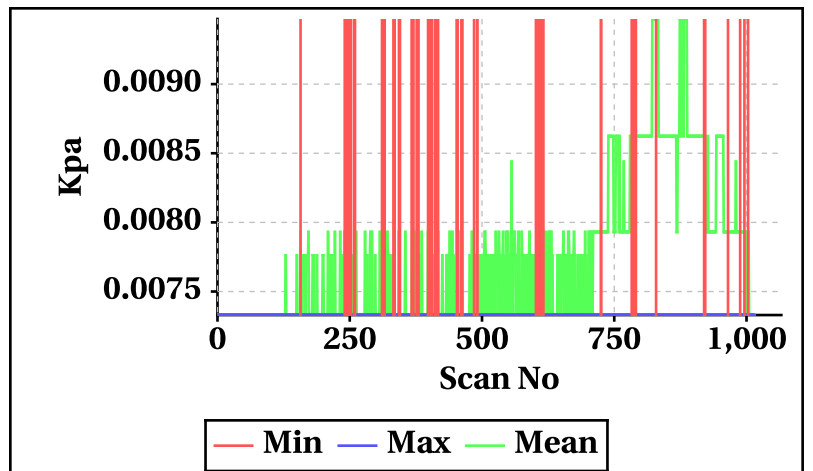
Outer Beam(VV)



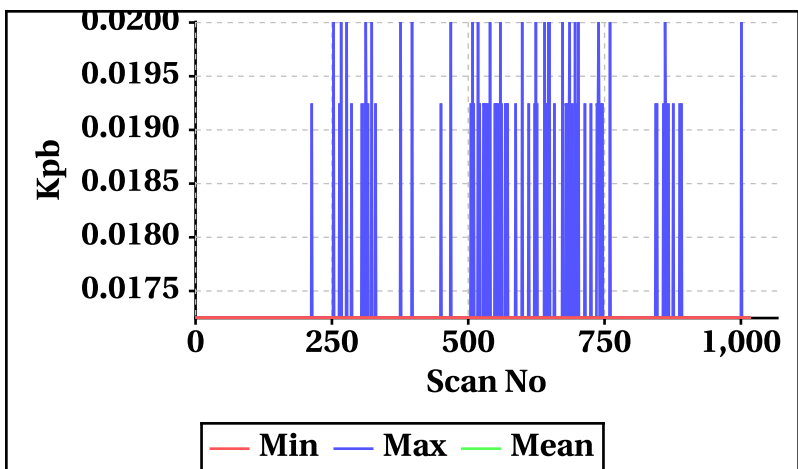
Inner Beam(HH)



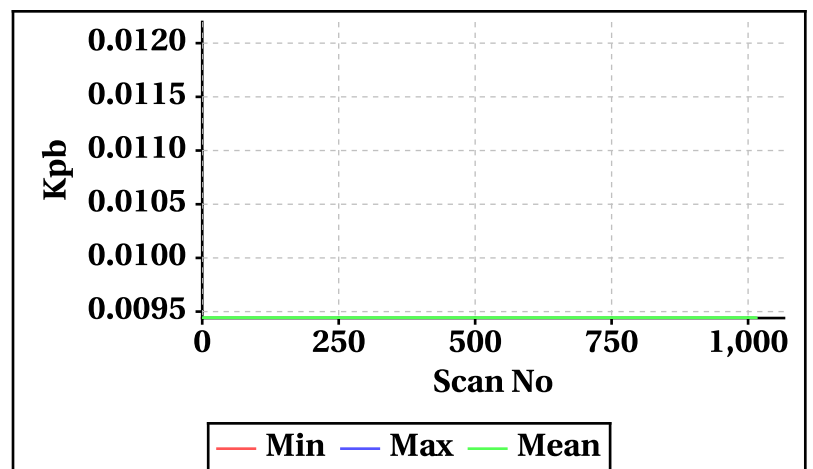
Outer Beam(VV)



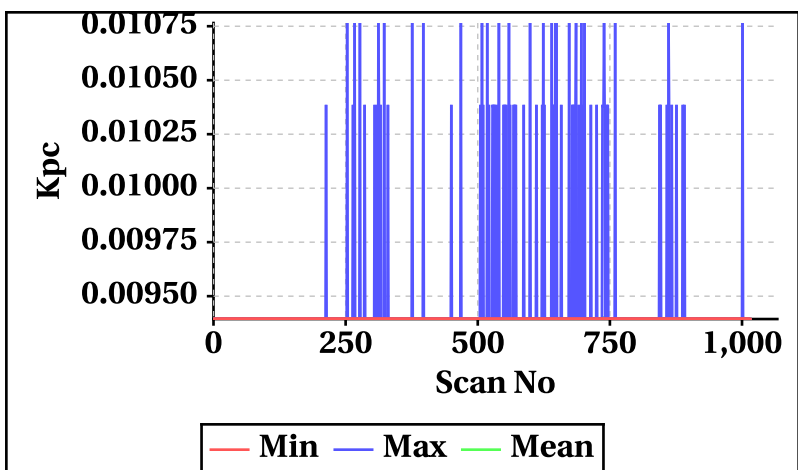
Inner Beam(HH)



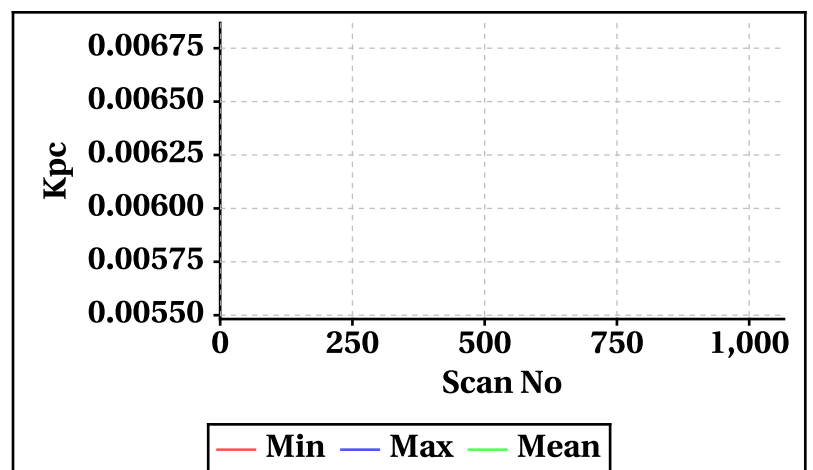
Outer Beam(VV)



Inner Beam(HH)

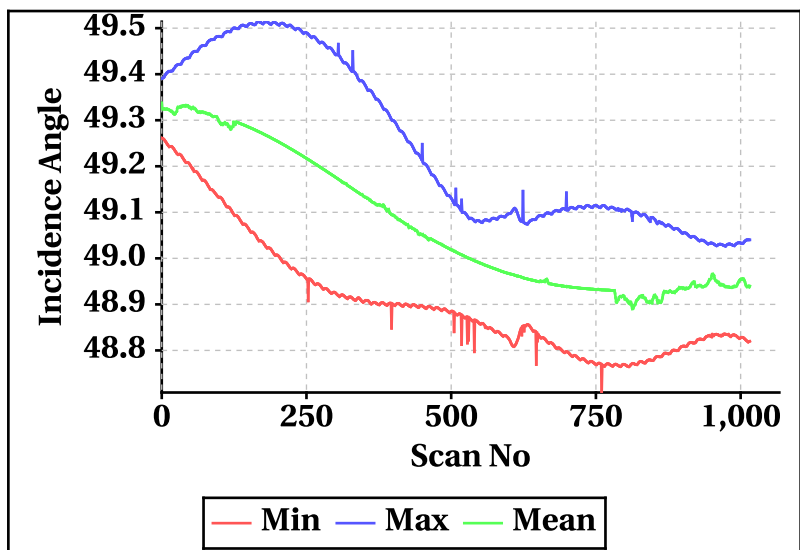


Outer Beam(VV)

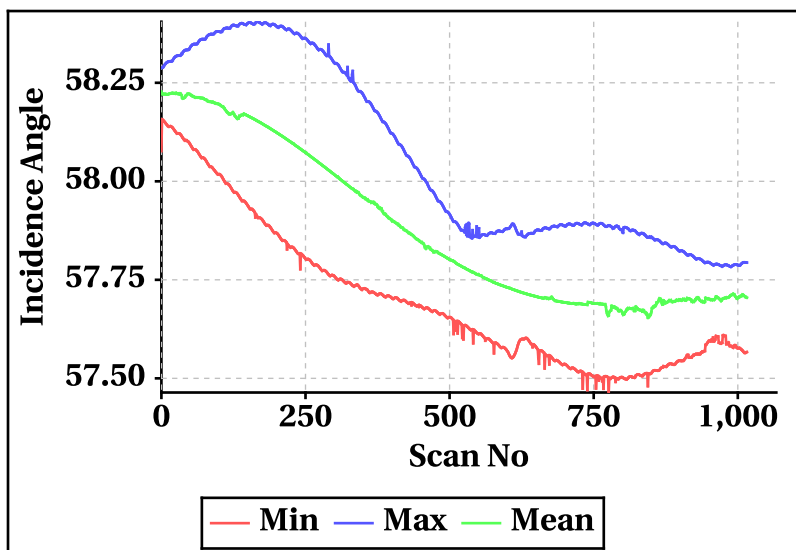


Orbit-wise behaviour of Incidence, Azimuth, Range, X-Factor

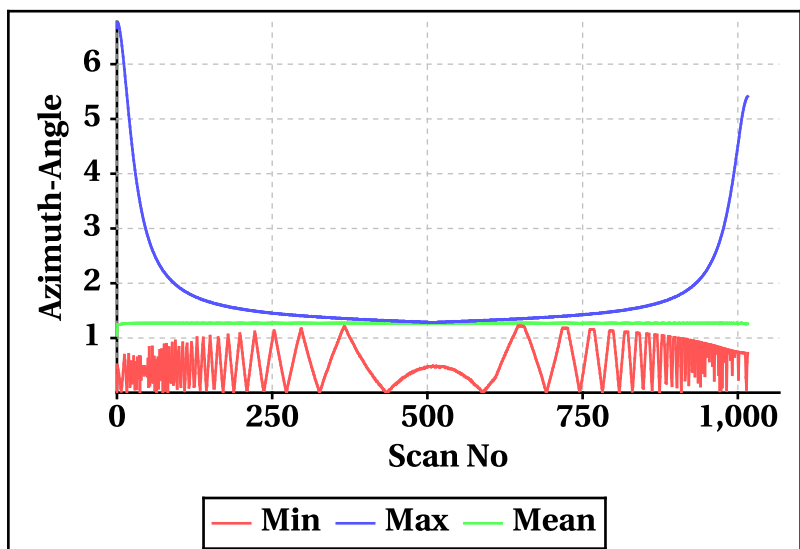
Inner Beam (HH)



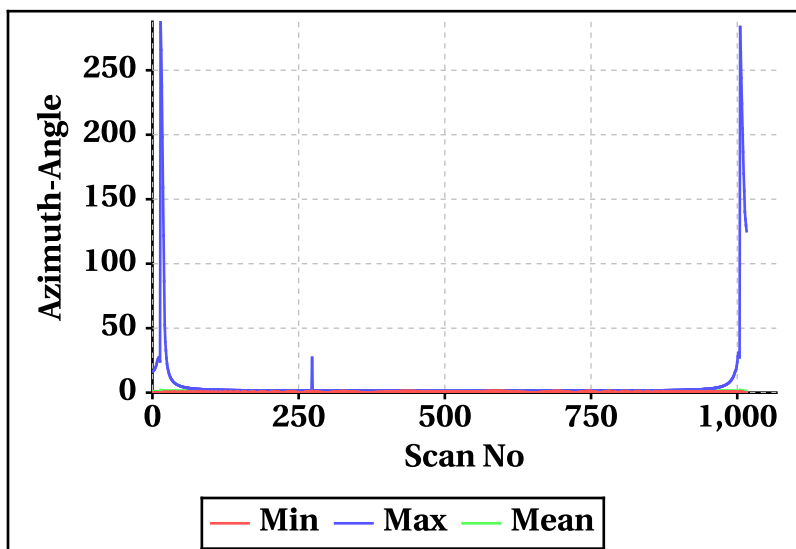
Outer Beam(VV)



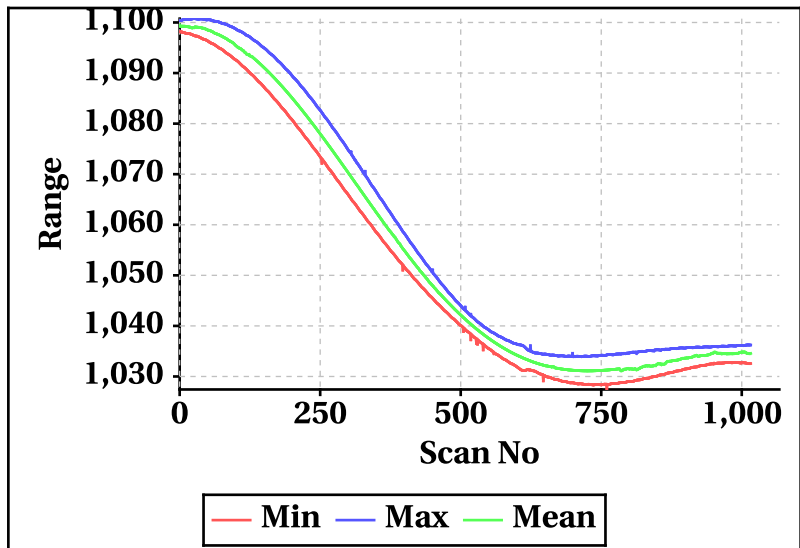
Inner Beam (HH)



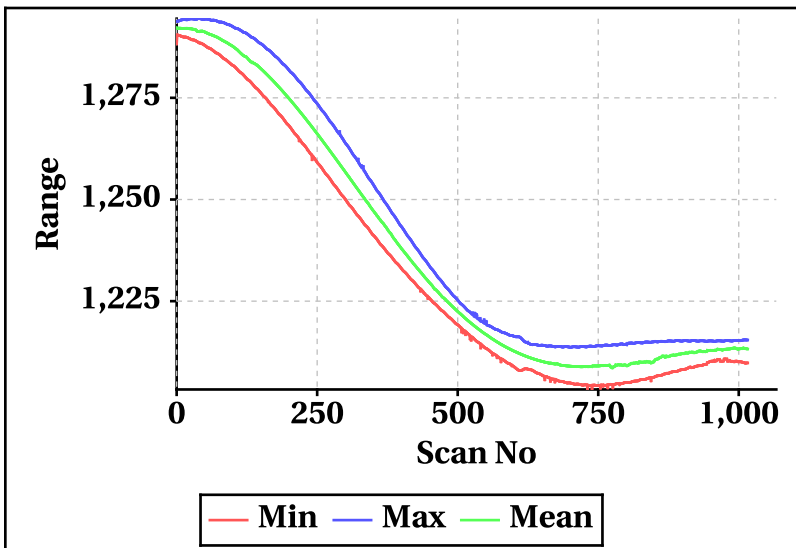
Outer Beam(VV)



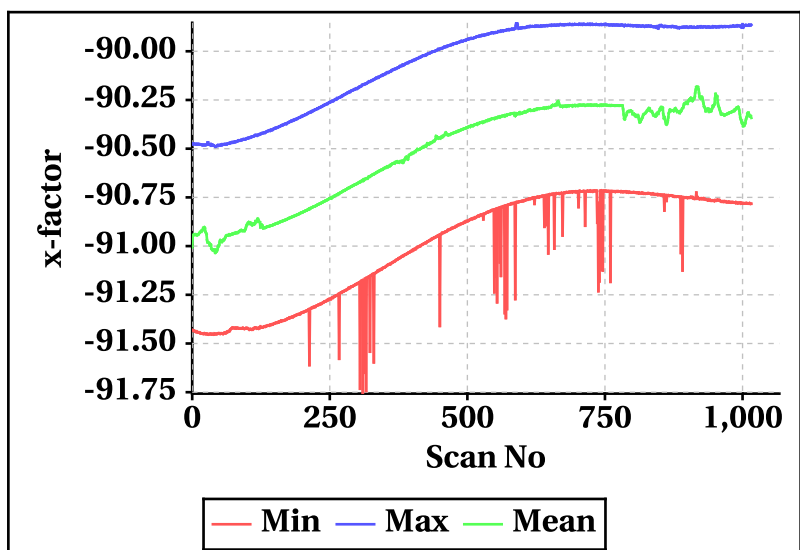
Inner Beam (HH)



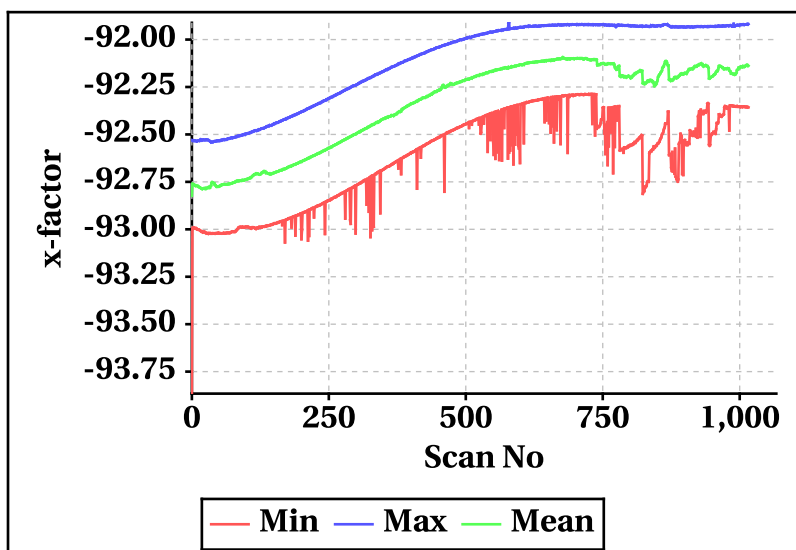
Outer Beam(VV)



Inner Beam (HH)



Outer Beam(VV)



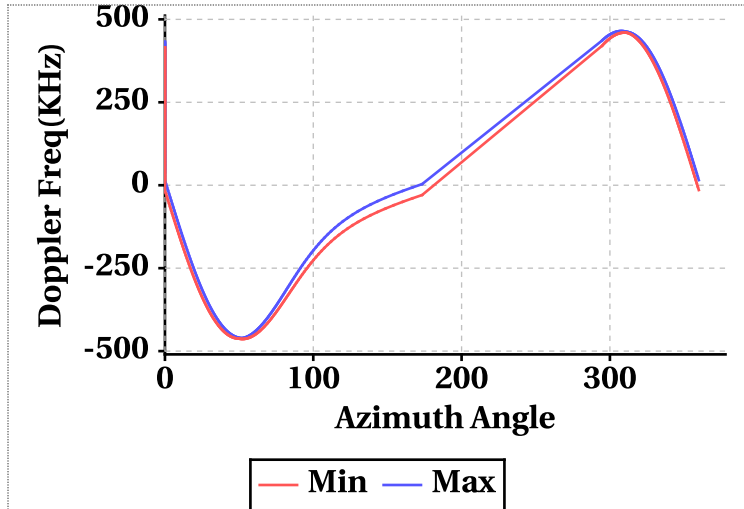


# Doppler Frequency Variation

Doppler Frequency(KHz) variation statistics Over the half Orbit

|     | Inner Beam (HH) | Outer Beam (VV) |
|-----|-----------------|-----------------|
| Min | -463.44         | -519.32         |
| Max | 464.76          | 520.56          |

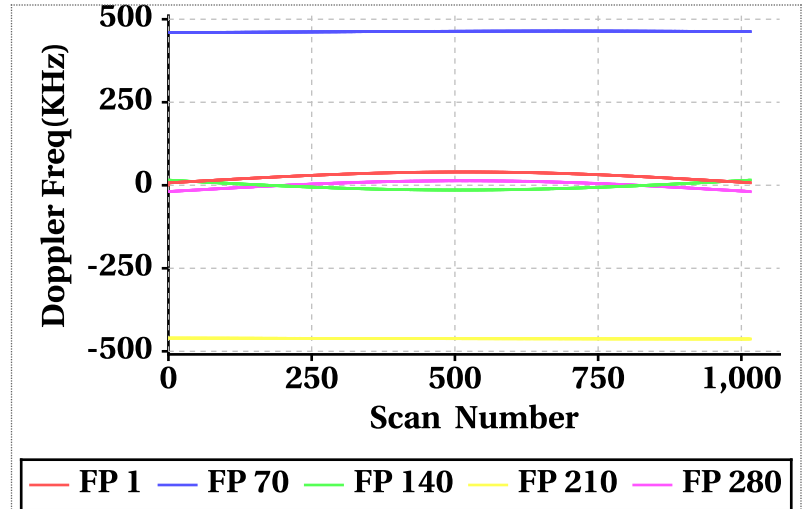
Footprint wise Doppler frequency variation Inner Beam (HH)



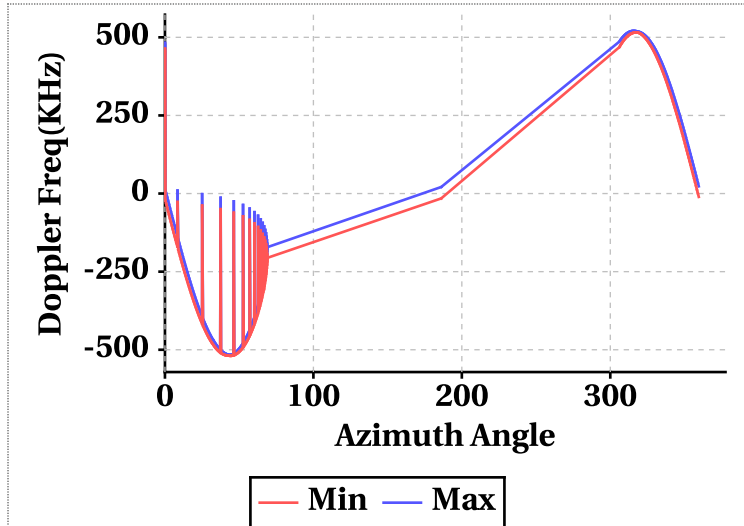
Doppler Frequency(KHz) variation

| Doppler_FP  | Inner Beam (HH) |         |         | Outer Beam (VV) |         |         |
|-------------|-----------------|---------|---------|-----------------|---------|---------|
|             | Min             | Max     | Mean    | Min             | Max     | Mean    |
| Doppler_1   | 0.00            | 40.02   | 28.17   | -19.14          | 38.94   | 25.77   |
| Doppler_70  | 460.00          | 464.38  | 462.88  | 515.46          | 520.34  | 518.71  |
| Doppler_140 | -14.42          | 15.56   | -3.49   | -22.30          | 11.64   | -9.92   |
| Doppler_210 | -462.90         | -460.24 | -461.79 | -518.98         | -515.98 | -517.68 |
| Doppler_280 | -19.14          | 13.76   | 1.75    | -15.52          | 21.04   | 7.69    |

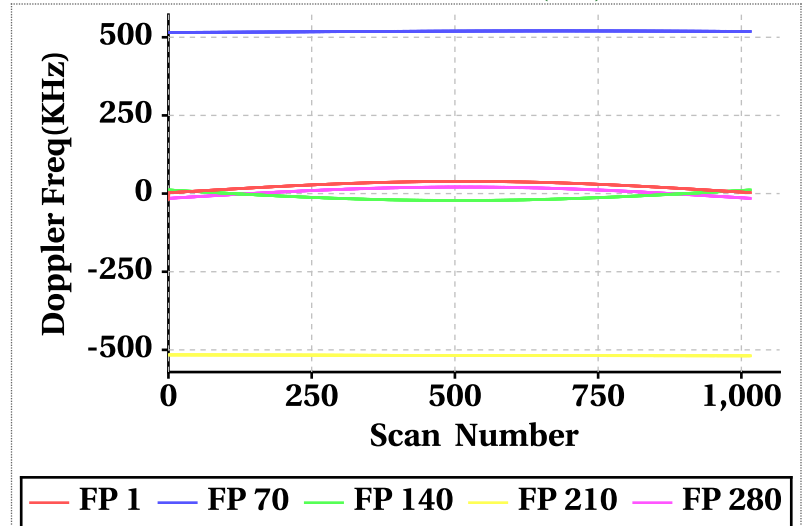
Doppler frequency variation at footprints: 1, 70, 140, 210 & 280 Inner Beam (HH)



Footprint wise Doppler frequency variation Outer Beam (VV)

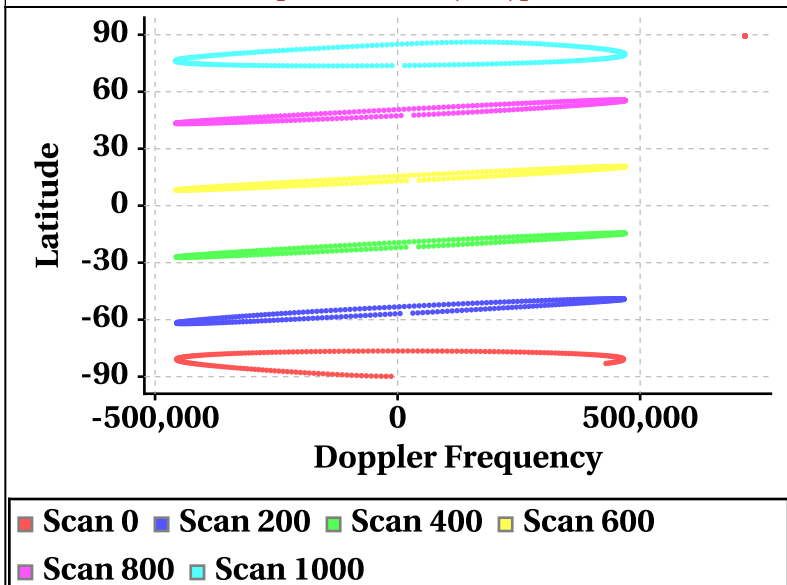


Doppler frequency variation at footprints: 1, 70, 140, 210 & 280 Outer Beam (VV)

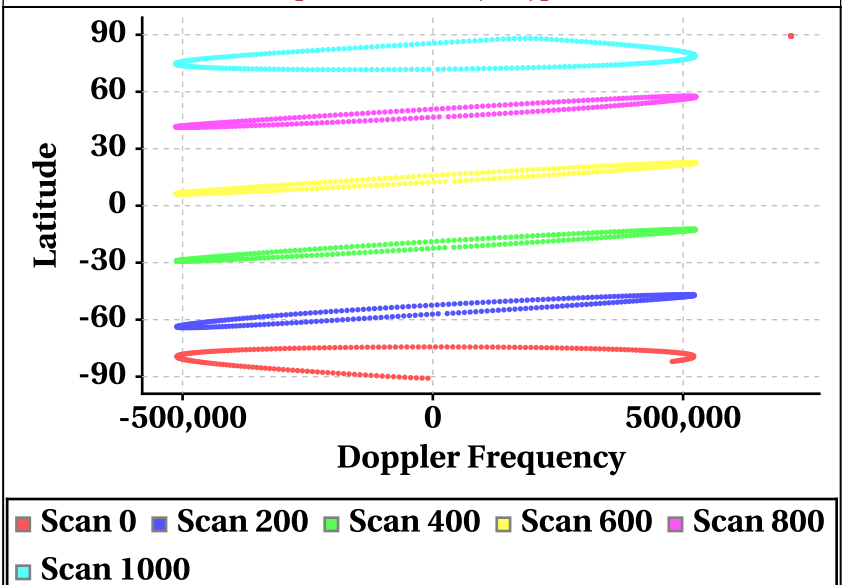


# Latitude Vs Doppler Frequency

Doppler Frequency at Scan Interval of 200 [Inner Beam(HH)]



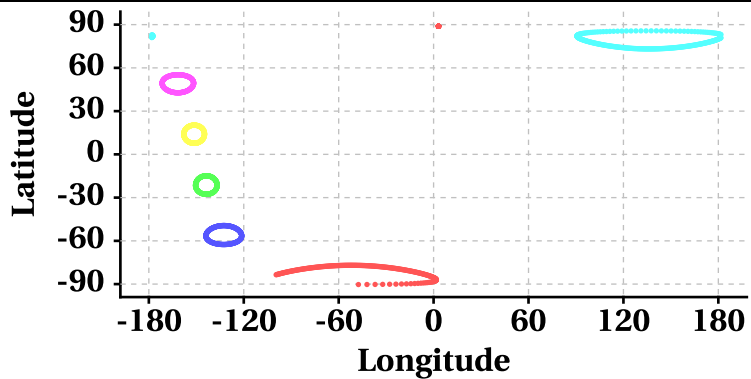
Doppler Frequency at Scan Interval of 200 [Outer Beam(VV)]



# Parameter as a function of Latitude

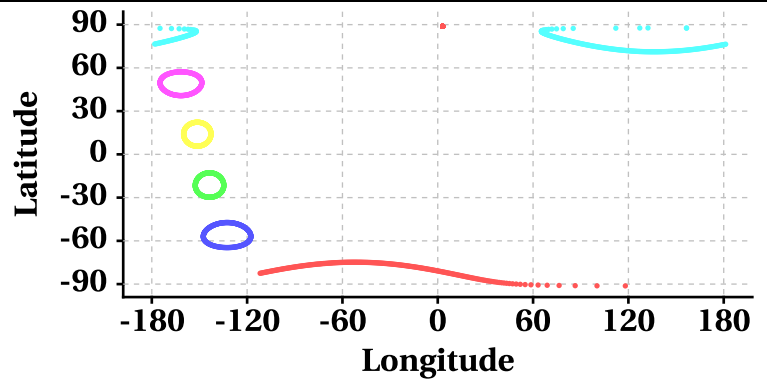
## Latitude Vs Longitude

Scan Trace [Inner Beam(HH)]



■ Scan 0 ■ Scan 200 ■ Scan 400 ■ Scan 600  
■ Scan 800 ■ Scan 1000

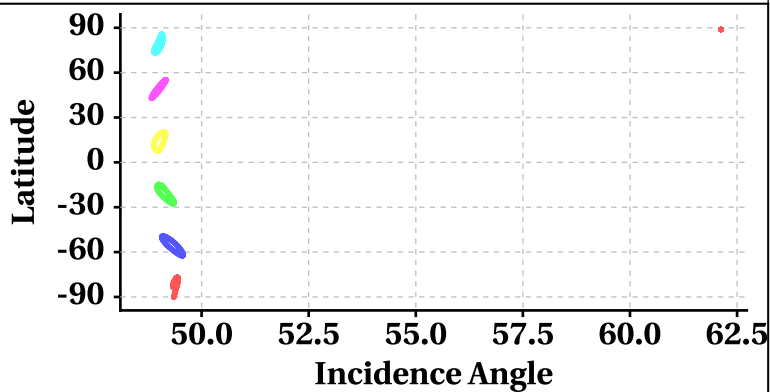
Scan Trace [Outer Beam (VV)]



■ Scan 0 ■ Scan 200 ■ Scan 400 ■ Scan 600  
■ Scan 800 ■ Scan 1000

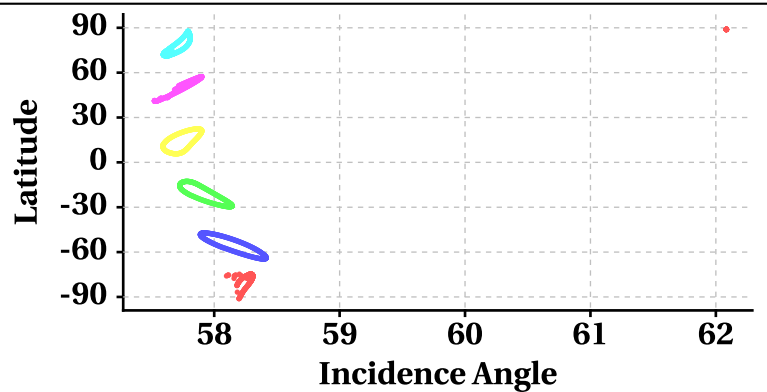
## Latitude Vs Incidence Angle

Incidence Angle at Scan Interval of 200 [Inner Beam(HH)]



■ Scan 0 ■ Scan 200 ■ Scan 400 ■ Scan 600  
■ Scan 800 ■ Scan 1000

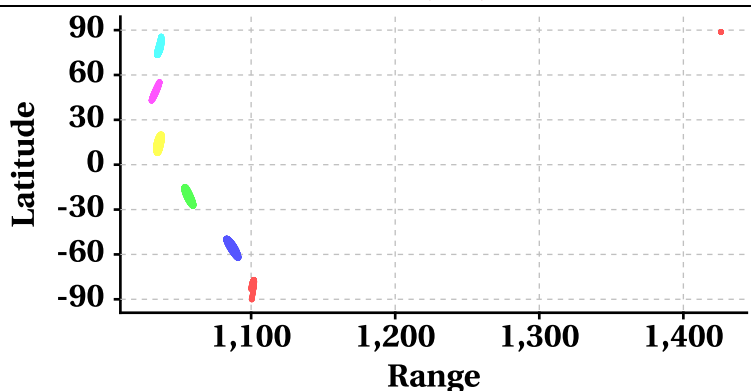
Incidence Angle at Scan Interval of 200 [Outer Beam (VV)]



■ Scan 0 ■ Scan 200 ■ Scan 400 ■ Scan 600  
■ Scan 800 ■ Scan 1000

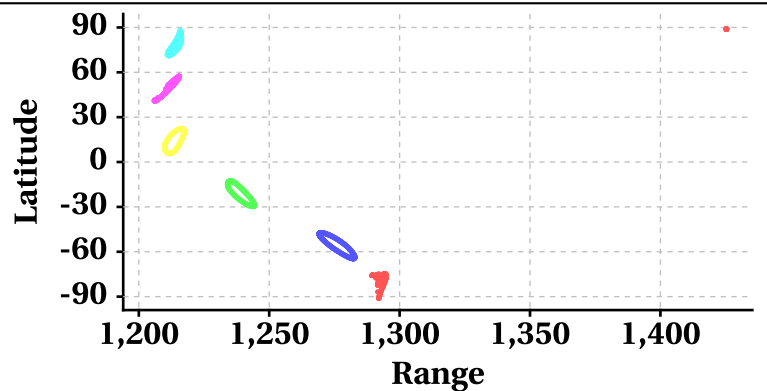
## Latitude Vs Range

Range at Scan Interval of 200 [Inner Beam(HH)]



■ Scan 0 ■ Scan 200 ■ Scan 400 ■ Scan 600  
■ Scan 800 ■ Scan 1000

Range at Scan Interval of 200 [Outer Beam(VV)]



■ Scan 0 ■ Scan 200 ■ Scan 400 ■ Scan 600  
■ Scan 800 ■ Scan 1000



# Variation in Orbit and Attitude Parameters

