

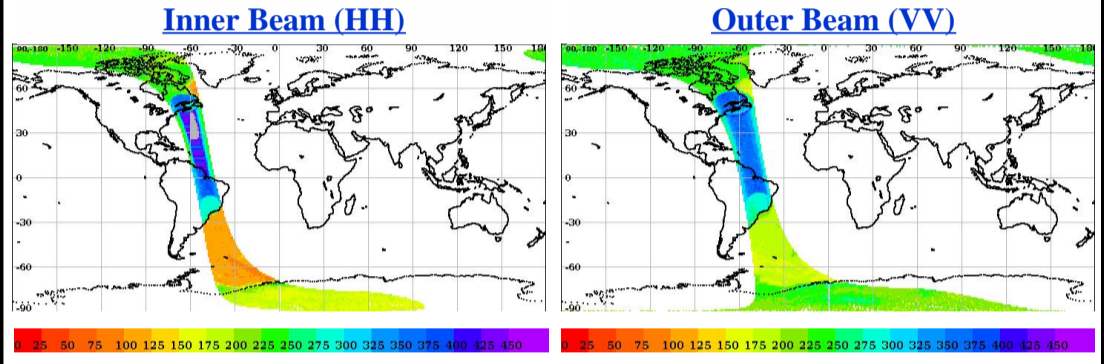
# SCATSAT-1 Scatterometer Level-1B Data Quality Evaluation Report

## Table of Contents

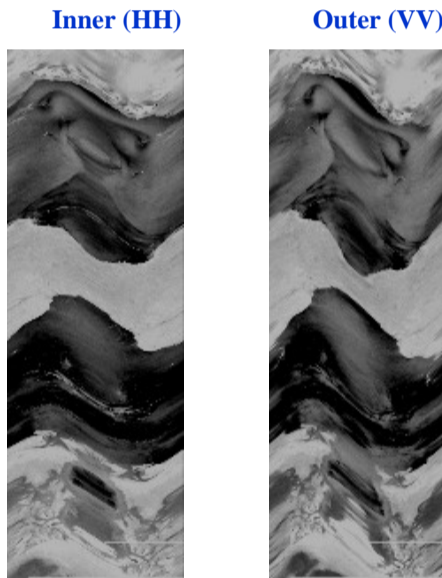
- Half-Orbit Coverage using BT & Sigma-0
- Invariant Site Sigma-0 Statistics (if Available)
- Half-Orbit Data Statistics
- Half Orbit wise - Dynamic Parameter (Sigma-0, Kp, SNR) Behaviour
- Dynamic Range (Data Histogram)
- Half Orbit Wise Behaviour - Static Parameters
- Doppler Variation (Across/Along Track for HH/VV Beam)
- LIB Parameter as a function of Latitude
- Half Orbit OAT Behaviour

<b>Satellite Id</b>	ScatSat-1	<b>Start Orbit</b>	12234	<b>Total Scans</b>	1014
<b>Sensor Name</b>	Scatterometer	<b>End Orbit</b>	12235	<b>No of Inner FootPrints</b>	281
<b>Processor Version</b>	v1.1.3	<b>Rev. Number</b>	12234_12235	<b>No Of Outer FootPrints</b>	282
<b>Half Orbit Direction</b>	SN	<b>Data Production Date</b>	18-01-2019	<b>No. Of Inner Slices</b>	9
<b>Equator Crossing Date</b>	17-01-2019	<b>Equator Crossing Time</b>	23:59:15.000	<b>No Of Outer Slices</b>	15

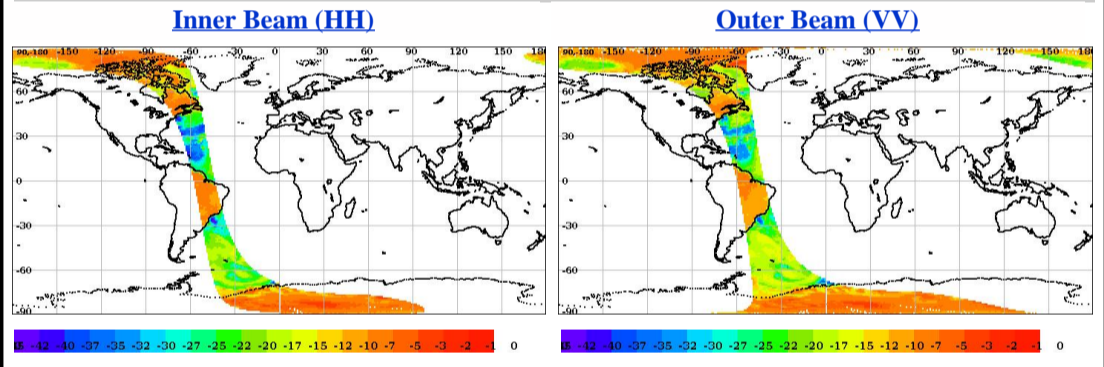
## Brightness Temperature(k) Footprint trace



## Image Snapshot for Inner & Outer Beam



## Sigma0(dB) Footprint trace



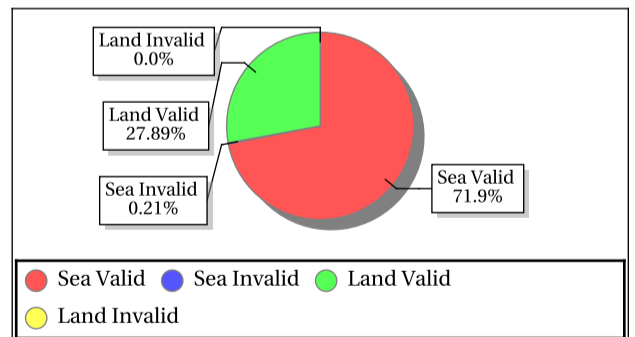
## Invalid and Poor Sigma-0 Quality Flag Statistics for Inner/Outer Slices\*

Sigma-0 Flags	Inner Beam	Outer Beam
Invalid Sigma0(%)	0.21	0.21
Data Not Available From Payload (%)	100.0	99.67374
Slice not within sample array limits (%)	0.00	0.33
C(S+N) - C(N) < 0.1 (%)	0.00	0.00
Poor Sigma0(%)	22.20	13.33
Noise samples for blending Saturated	0.0	0.0
Count samp. for interpol. saturated (%)	0.00	0.00
Sigma0 < lower bound (-96dB) (%)	0.0	0.0
Sigma0 > upper bound (0 dB) (%)	0.00	0.00
SNR < -65 dB (%)	0.032664	0.0712

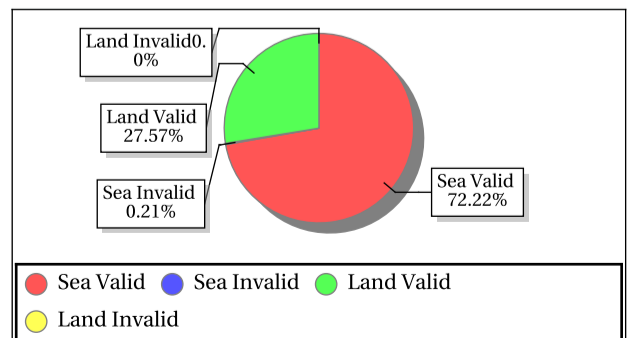
\*DP Format Document

## Sigma-0 Quality Flag Statistics for Inner/Outer Footprints

### Inner Beam (HH)



### Outer Beam (VV)



## Overall statistics for the Static Parameters (Footprint-wise)

Inner Beam (HH)																
	Sea Aft				Sea Fore				Land Aft				Land fore			
	Min	Max	Mean	Bad Occ. (%)	Min	Max	Mean	Bad Occ. (%)	Min	Max	Mean	Bad Occ. (%)	Min	Max	Mean	Bad Occ. (%)
<b>Kp</b>	0.12	276.70	0.41	4.000	0.12	296.87	0.38	3.427	0.12	0.16	0.12	0.000	0.12	0.13	0.12	0.000
<b>Kpa</b>	0.01	0.02	0.01	0.000	0.01	0.02	0.01	0.000	0.01	0.01	0.01	0.000	0.01	0.01	0.01	0.000
<b>Kpb</b>	0.02	0.02	0.02	0.000	0.02	0.02	0.02	0.000	0.02	0.02	0.02	0.000	0.02	0.02	0.02	0.000
<b>Kpc</b>	0.01	0.01	0.01	0.000	0.01	0.01	0.01	0.000	0.01	0.01	0.01	0.000	0.01	0.01	0.01	0.000
<b>SNR</b>	-34.56	24.80	5.34	0.814	-34.86	26.20	6.59	3.029	2.83	28.70	20.50	19.015	8.82	29.13	20.69	17.798

Outer Beam (VV)																
	Sea Aft				Sea Fore				Land Aft				Land fore			
	Min	Max	Mean	Bad Occ. (%)	Min	Max	Mean	Bad Occ. (%)	Min	Max	Mean	Bad Occ. (%)	Min	Max	Mean	Bad Occ. (%)
<b>Kp</b>	0.09	230.78	0.34	3.770	0.09	230.67	0.33	3.570	0.09	4.88	0.09	0.013	0.09	0.17	0.09	0.000
<b>Kpa</b>	0.01	0.01	0.01	0.000	0.01	0.01	0.01	0.000	0.01	0.01	0.01	0.000	0.01	0.01	0.01	0.000
<b>Kpb</b>	0.01	0.01	0.01	0.000	0.01	0.01	0.01	0.000	0.01	0.01	0.01	0.000	0.01	0.01	0.01	0.000
<b>Kpc</b>	0.01	0.01	0.01	0.000	0.01	0.01	0.01	0.000	0.01	0.01	0.01	0.000	0.01	0.01	0.01	0.000
<b>SNR</b>	-34.93	18.34	3.48	0.000	-34.93	19.68	3.66	0.000	-18.13	22.54	14.81	0.047	-1.17	22.71	14.58	0.096

Parameter Specifications					
Parameter	Kp	Kpa	Kpb	Kpc	SNR
Min	0.00	0.00	0.00	0.00	-65.00
Max	1.00	1.00	1.00	1.00	22.00

- Normal
- Deviations
- Alarming
- High Errors

## Overall statistics for static parameter (Footprint-wise)

	Inner Beam (HH)				Outer Beam (VV)				Parameter Specifications		
	Min	Max	Mean	Bad Occ. (%)	Min	Max	Mean	Bad Occ. (%)	Parameter	Min	Max
<b>Incidence Angle (deg)</b>	48.79	49.52	49.12	0.000	57.58	58.40	58.05	0.000	Inci.(Inner)	47.10	49.90
<b>Azimuth Diff. (deg)</b>	0.0000	250.22	1.27	2.988	0.0000	287.31	1.27	4.085	Inci.(Outer)	57.30	58.90
<b>Range(Km)</b>	1043.19	1093.44	1066.64	0.000	1222.83	1286.16	1250.56	11.410	Azimuth Diff.	0.60	2.00
<b>X Factor(dbm)</b>	-91.74	-89.98	-90.51	0.000	-93.48	-92.03	-92.36	0.000	Range(Inner)	1025.00	1095.70
<b>Across Distance (Km)</b>	15.53	15.78	15.21	0.000	20.45	20.80	20.00	0.000	Range(Outer)	1210.00	1280.00
<b>Along Distance (Km)</b>	18.79	10579.30	58.22	5.000	18.38	10762.77	58.99	5.000	X-Factor	-100.00	-80.00
									Ac.Distance(Inner)	15.00	20.00
									Ac.Distance(Outer)	15.00	22.00
									Al.Distance(Inner)	15.00	30.00
									Al.Distance(Outer)	10.00	30.00

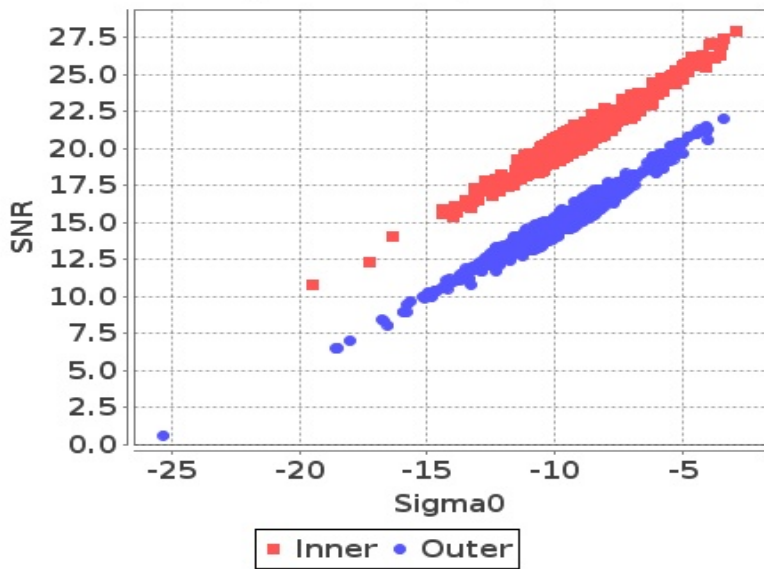
- Normal
- Deviations
- Alarming
- High Errors



## Sigma0 Behaviour (Sigma0 Vs SNR)

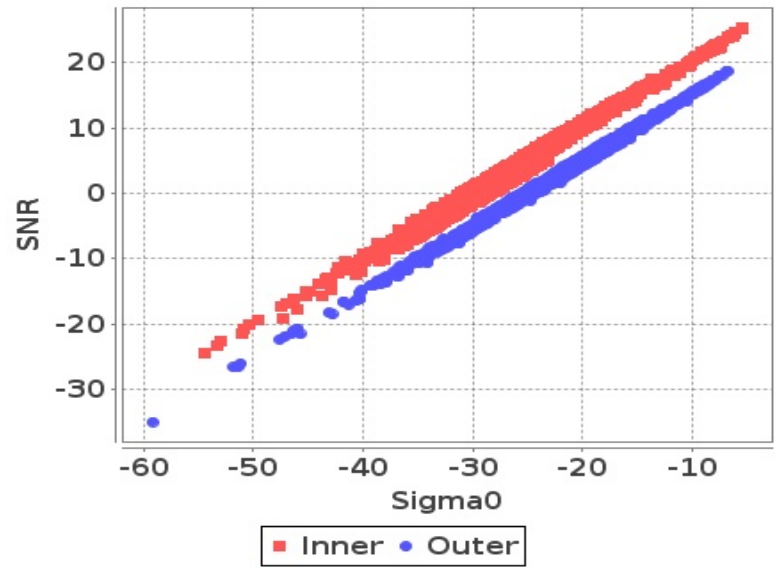
Footprint-Land

Sigma0 Vs SNR (Land)



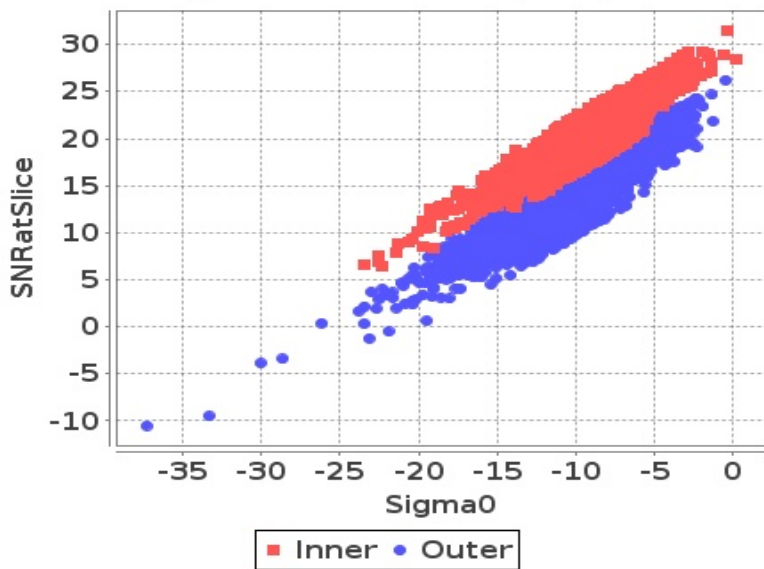
Footprint-Sea

Sigma0 Vs SNR (Sea)



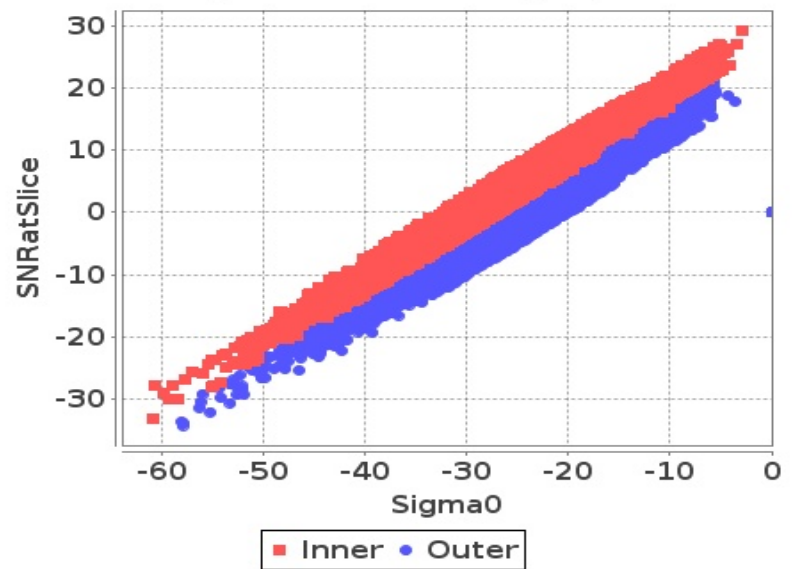
Slice-Land

Sigma0 Vs SNRatSlice (Land)



Slice-Sea

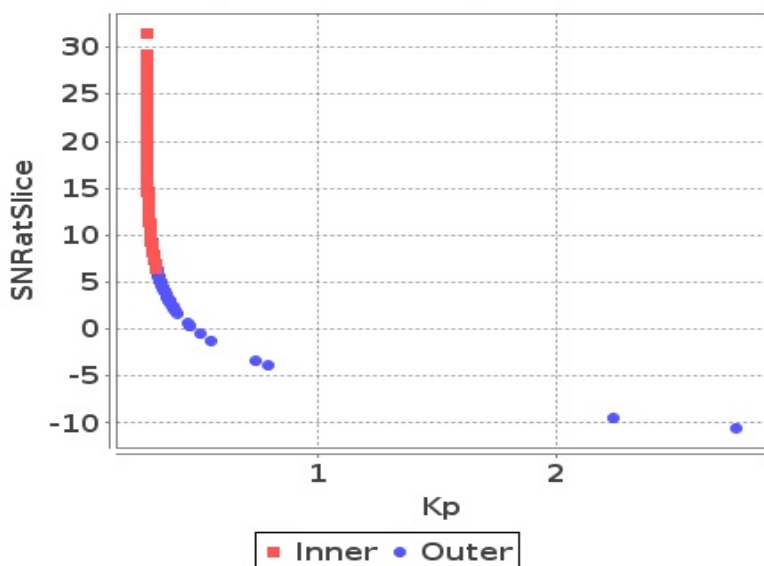
Sigma0 Vs SNRatSlice (Sea)



## Sigma0 Behaviour (Kp Vs SNR)

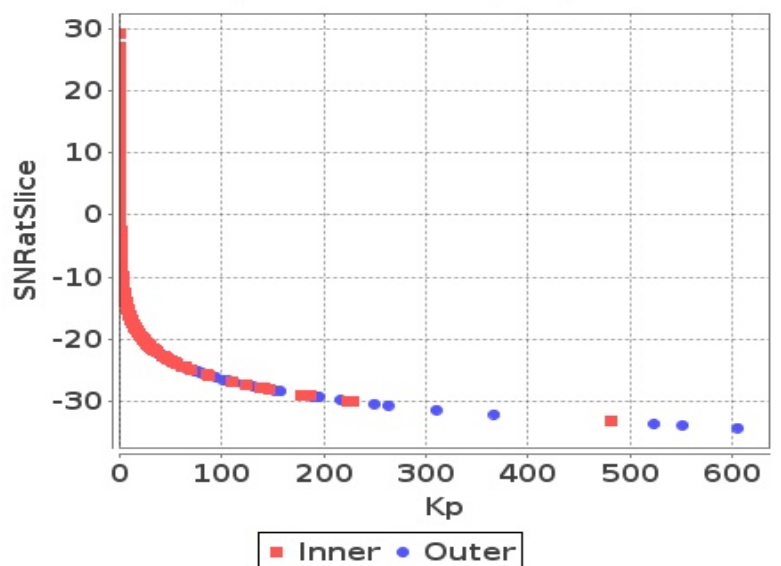
Slice

Kp Vs SNRatSlice (Land)



Slice

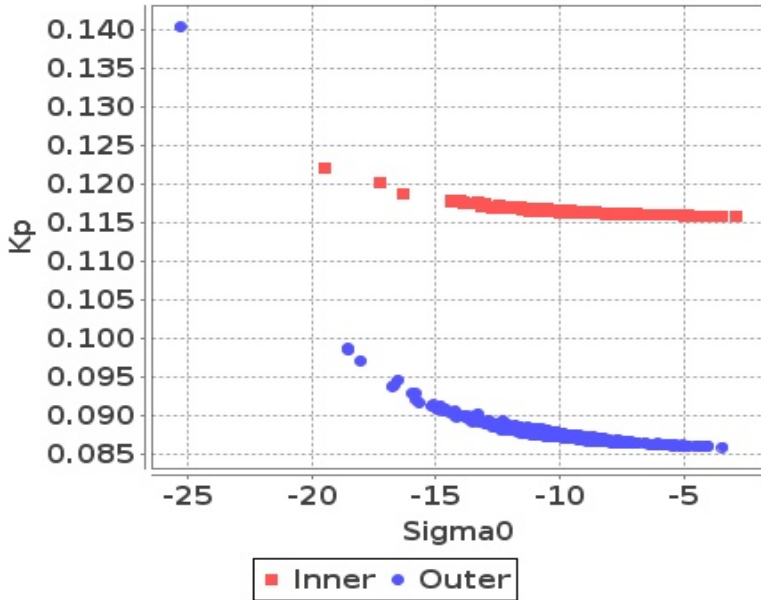
Kp Vs SNRatSlice (Sea)



# Sigma0 Behaviour(Sigma0 Vs Kp)

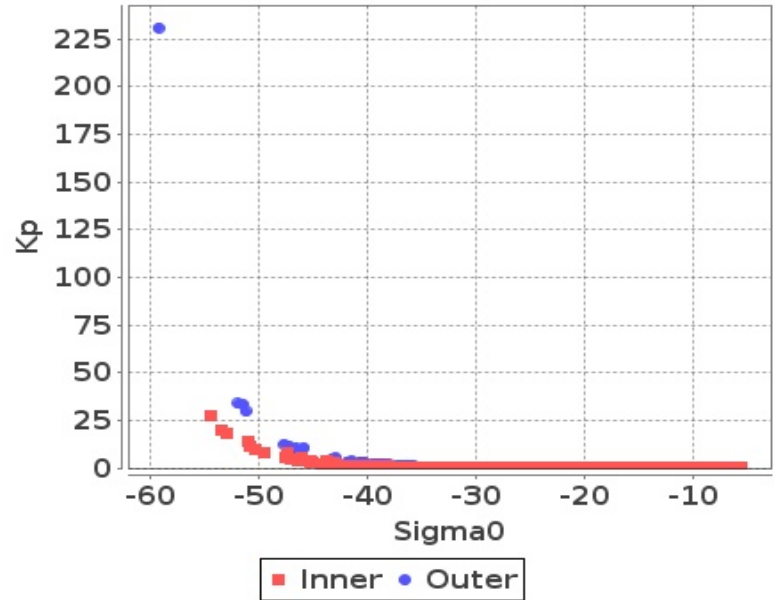
## Footprint-Land

### Sigma0 Vs Kp (Land)



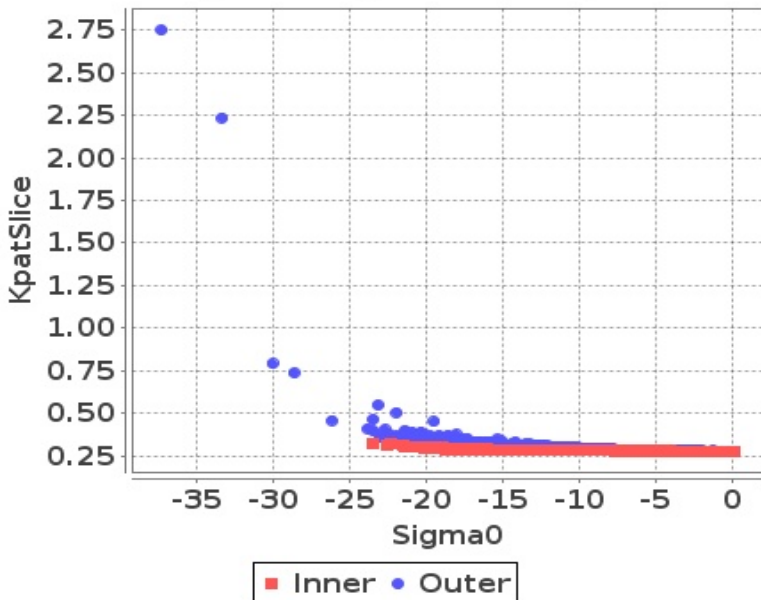
## Footprint-Sea

### Sigma0 Vs Kp (Sea)



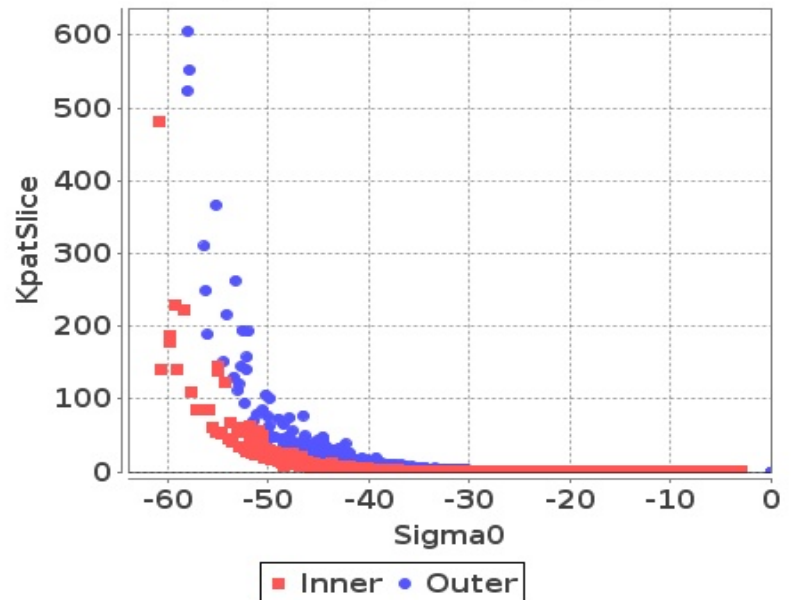
## Slice-Land

### Sigma0 Vs KpatSlice (Land)



## Slice-Sea

### Sigma0 Vs KpatSlice (Sea)



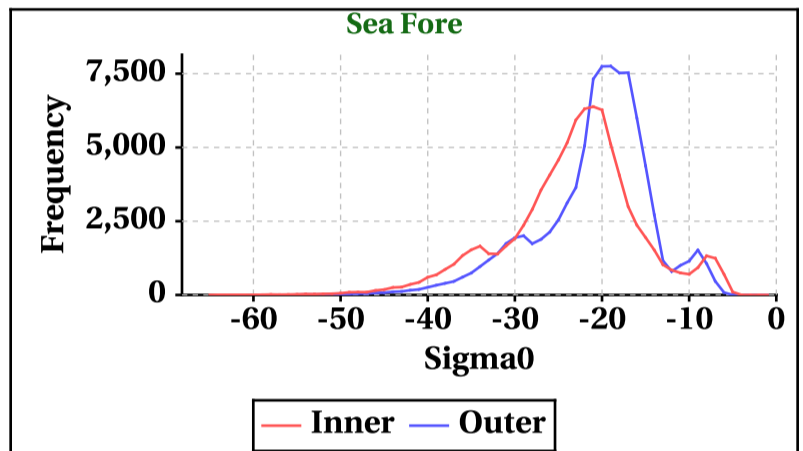
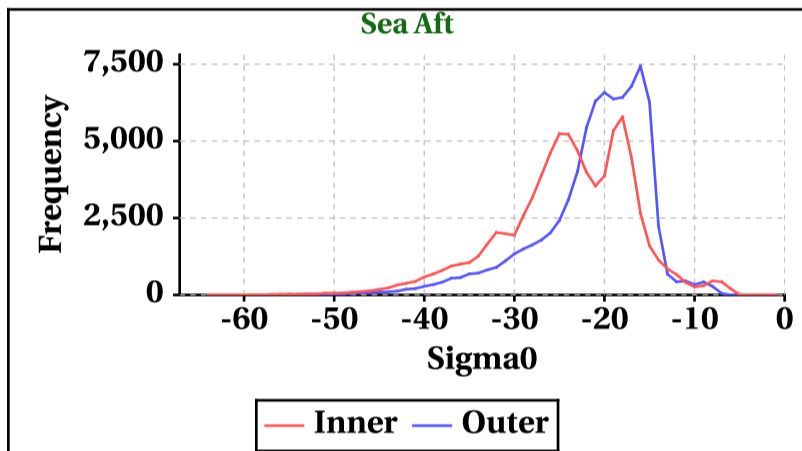
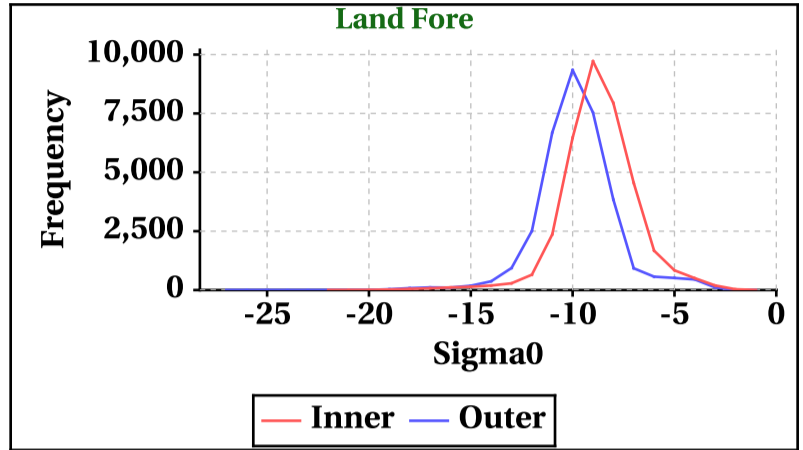
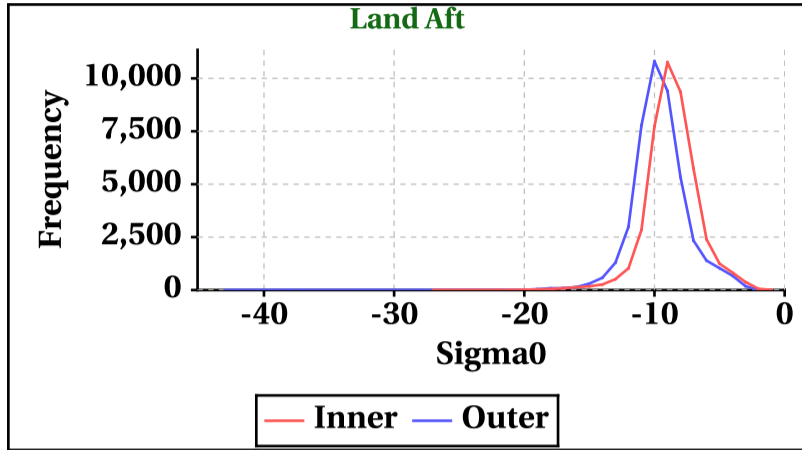


# Dynamic Range (Data Histograms)

## Sigma0(db)

Inner Beam (HH)				
	Land Aft	Land Fore	Sea Aft	Sea Fore
Min	-27	-22	-64	-65
Max	0	0	0	0

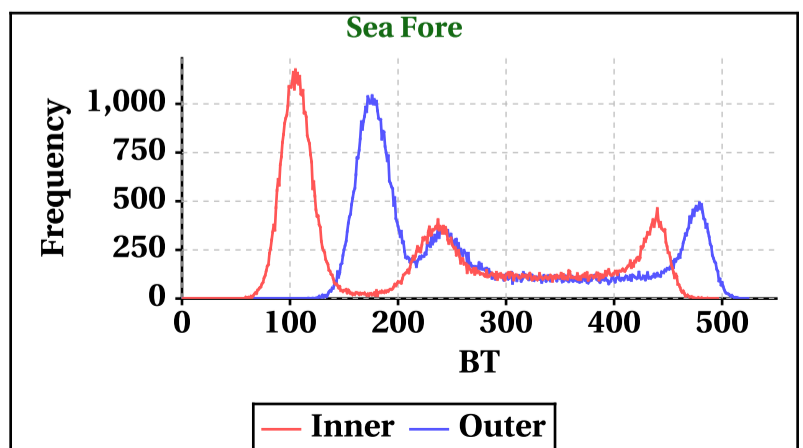
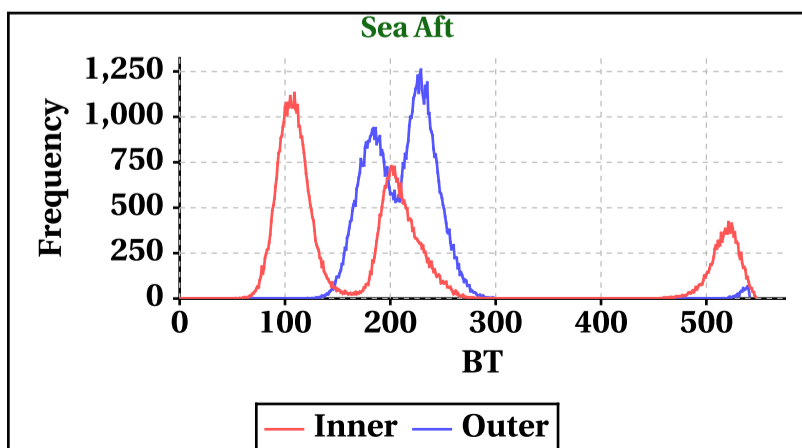
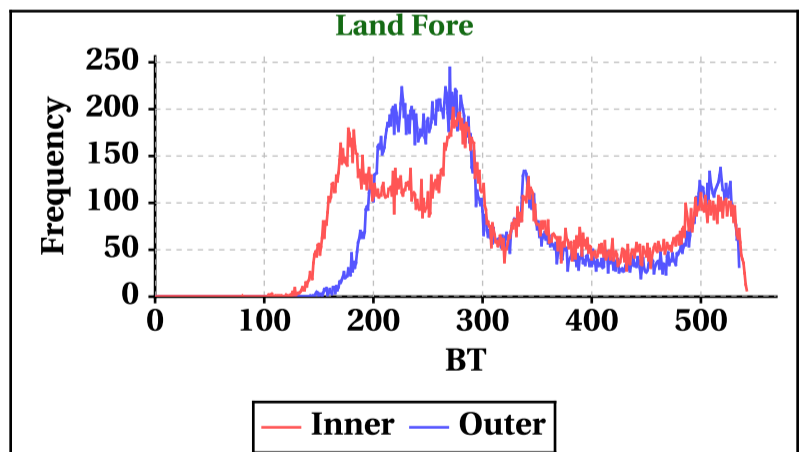
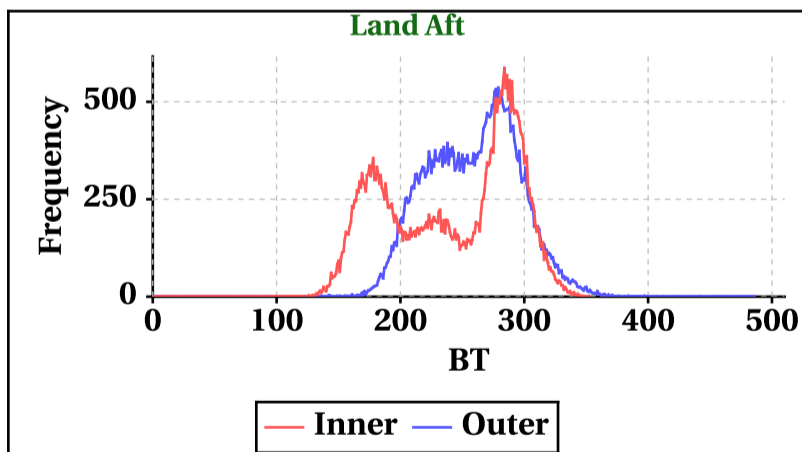
Outer Beam (VV)				
	Land Aft	Land Fore	Sea Aft	Sea Fore
Min	-43	-27	-60	-59
Max	0	0	0	0



## Brightness Temperature(K)

Inner Beam(HH)				
	Land Aft	Land Fore	Sea Aft	Sea Fore
Min	0	0	0	0
Max	352	542	547	496

Outer Beam(VV)				
	Land Aft	Land Fore	Sea Aft	Sea Fore
Min	0	0	0	0
Max	486	535	541	524

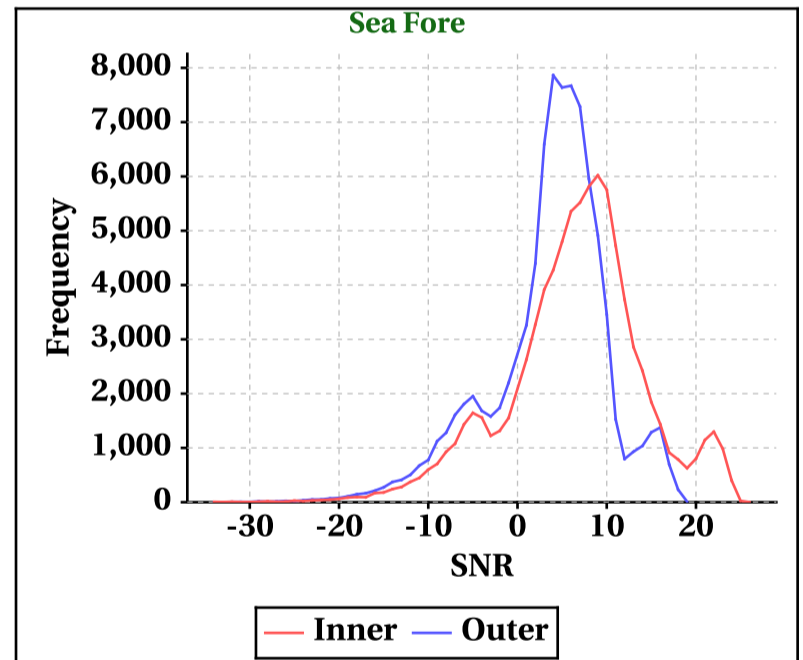
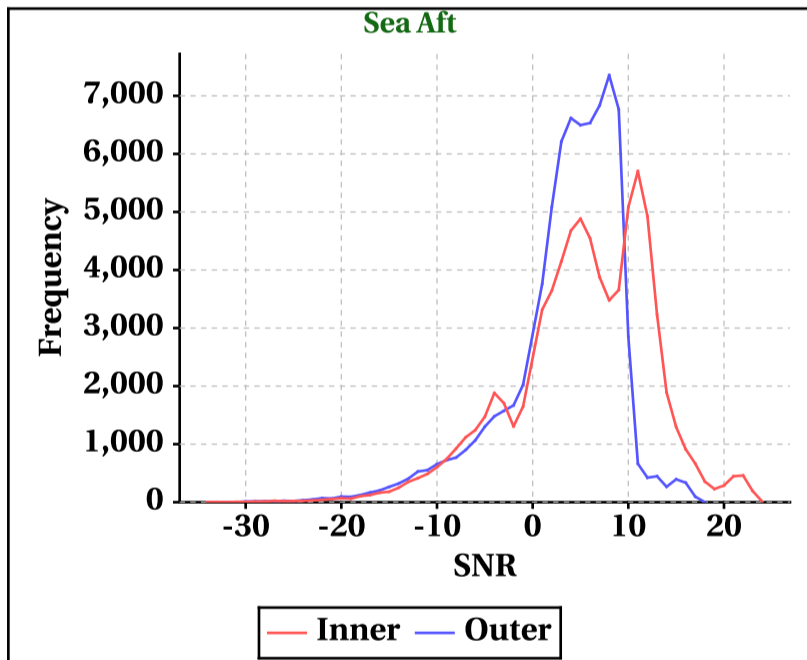
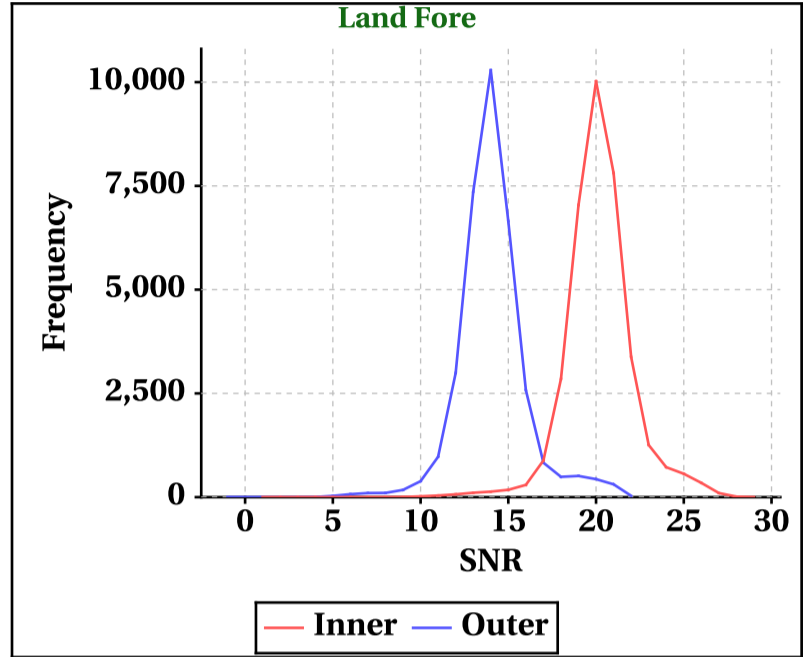
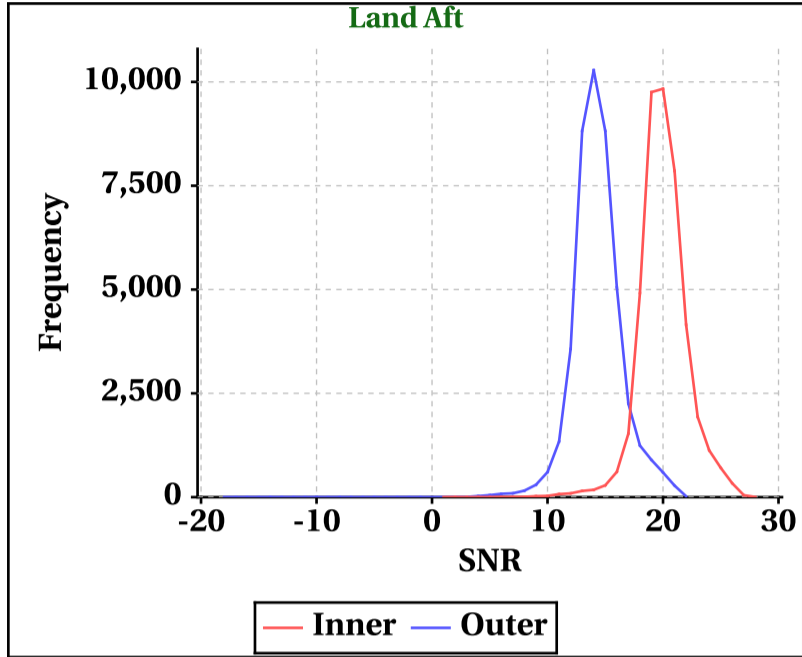


# Dynamic Range (Data Histograms)

## SNR(dBm)

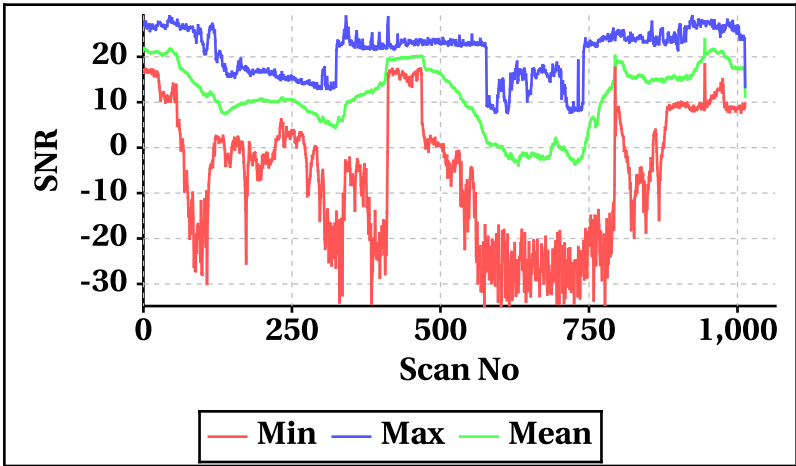
Inner Beam (HH)				
	Land Aft	Land Fore	Sea Aft	Sea Fore
Min	0	0	-34	-34
Max	28	29	24	26

Outer Beam (VV)				
	Land Aft	Land Fore	Sea Aft	Sea Fore
Min	-18	-1	-34	-34
Max	22	22	18	19

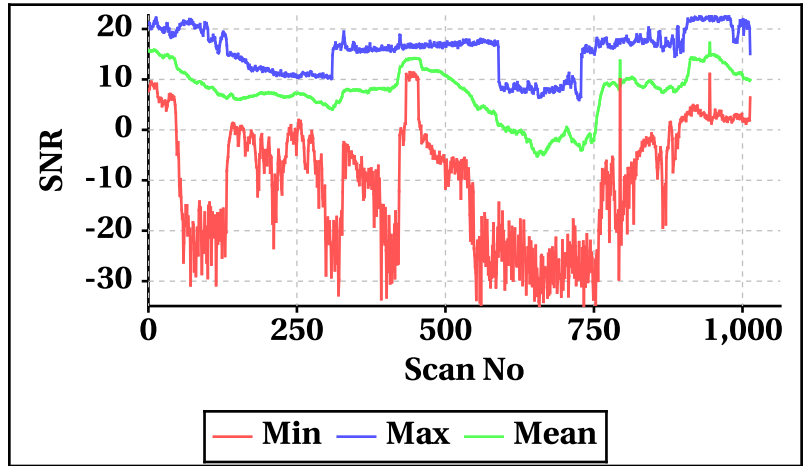


## Orbit-wise behaviour of SNR

Inner Beam (HH)

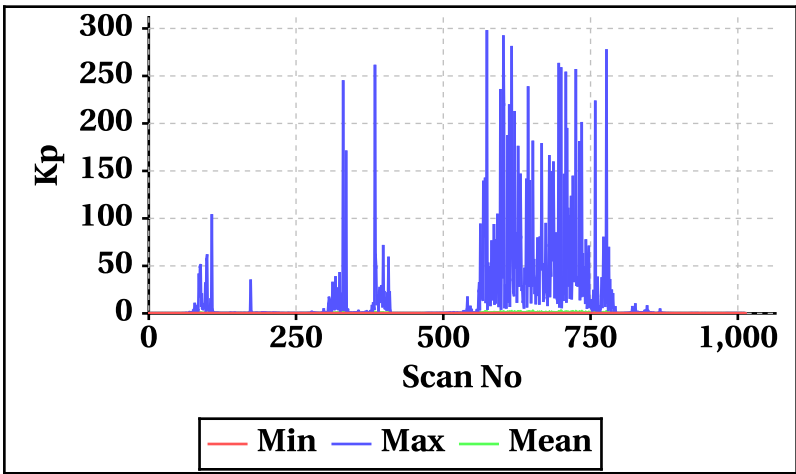


Outer Beam(VV)

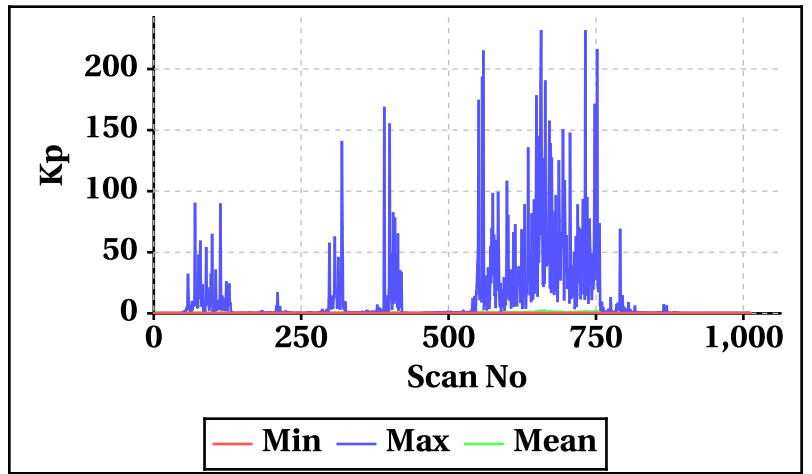


## Orbit-wise behaviour of Kp,Kpa,Kpb,Kpc

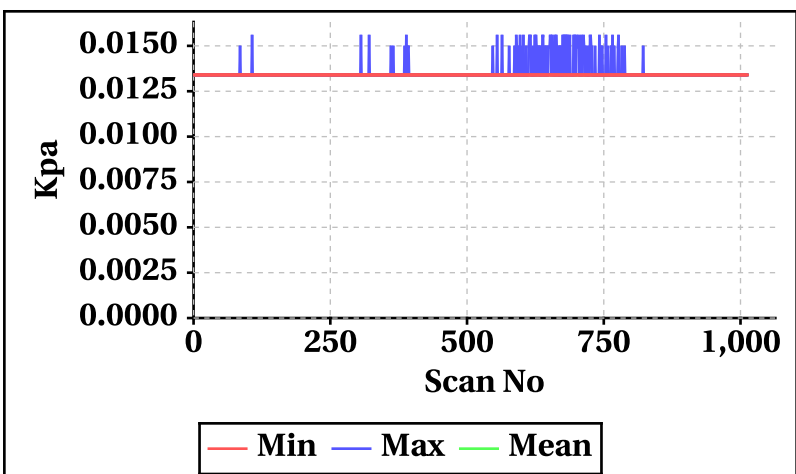
Inner Beam(HH)



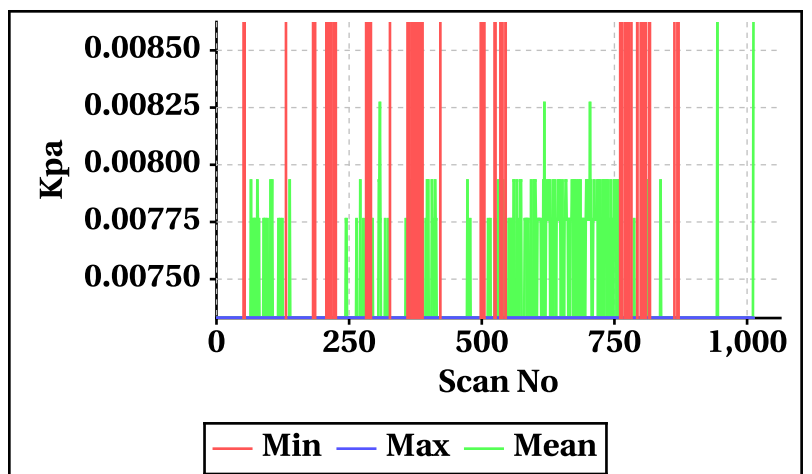
Outer Beam(VV)



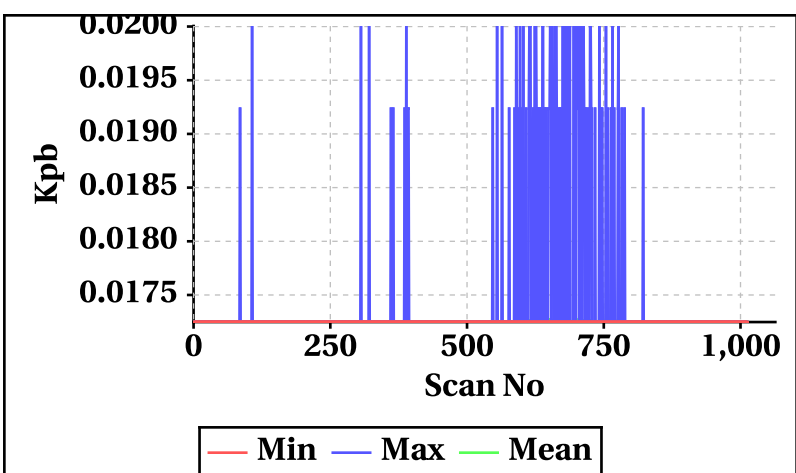
Inner Beam(HH)



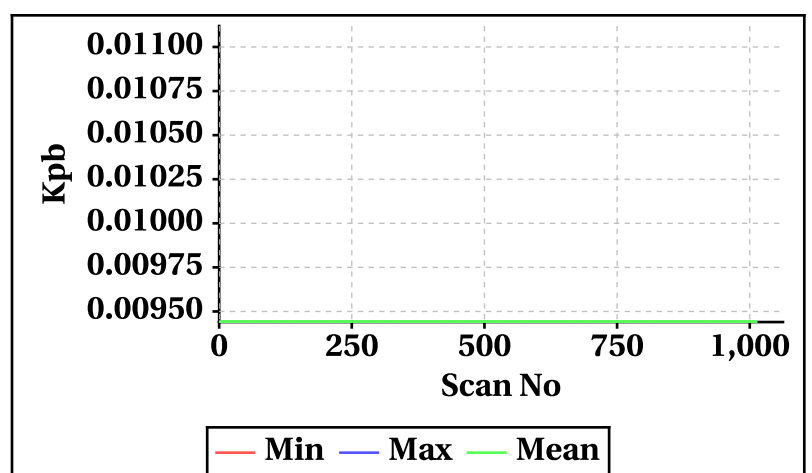
Outer Beam(VV)



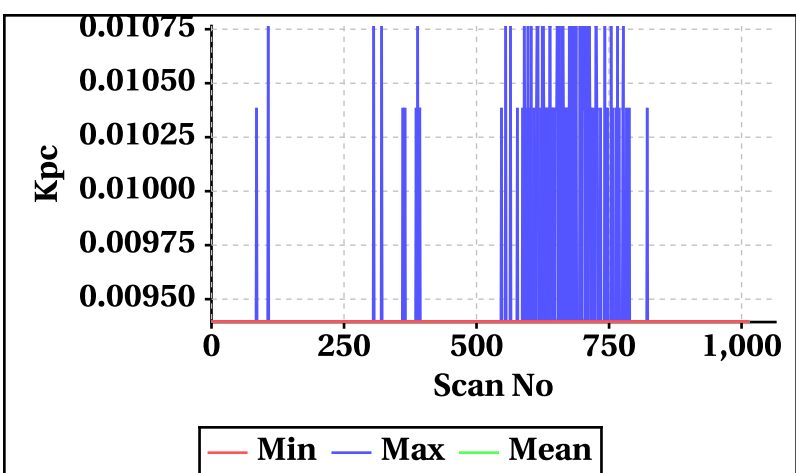
Inner Beam(HH)



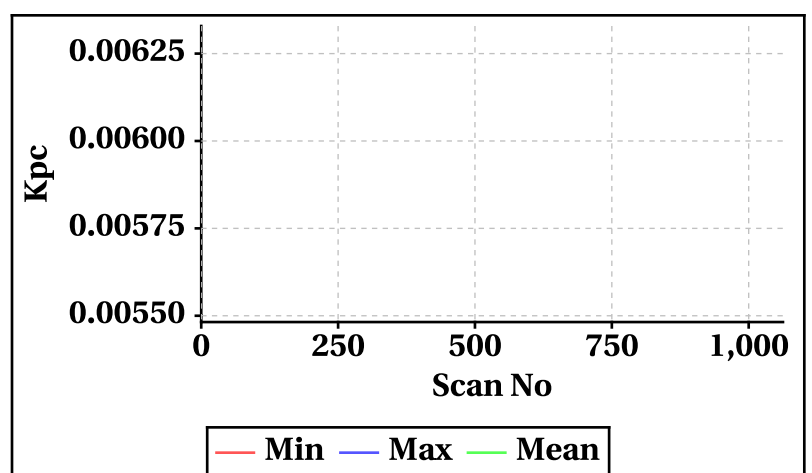
Outer Beam(VV)



Inner Beam(HH)

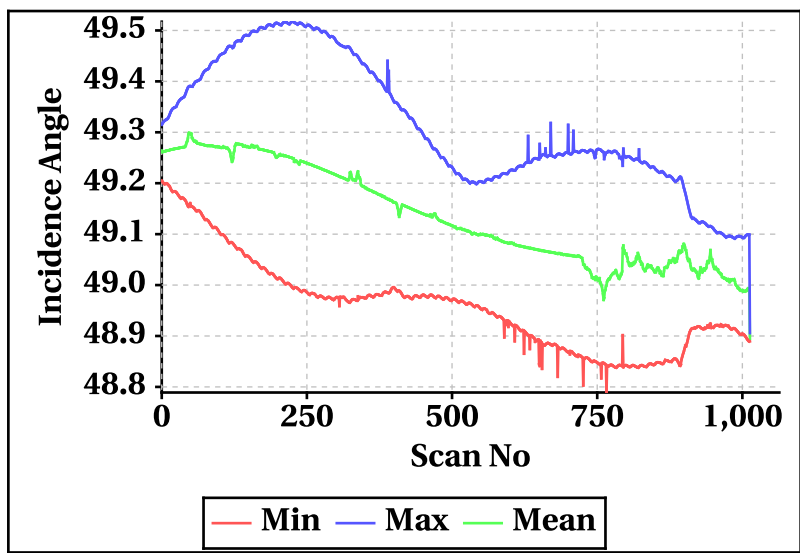


Outer Beam(VV)

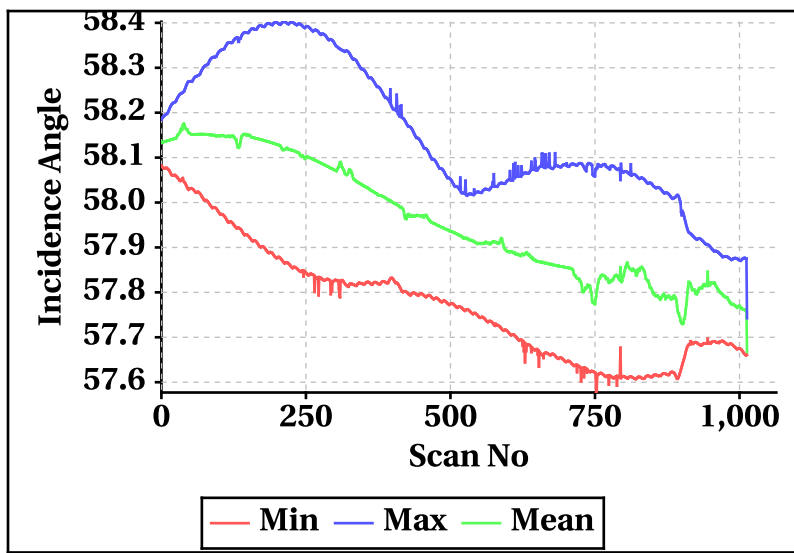


Orbit-wise behaviour of Incidence, Azimuth, Range, X-Factor

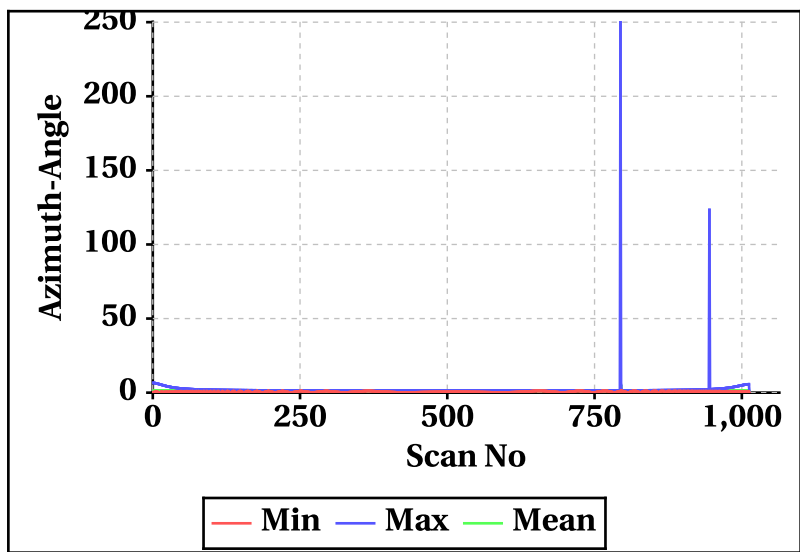
Inner Beam (HH)



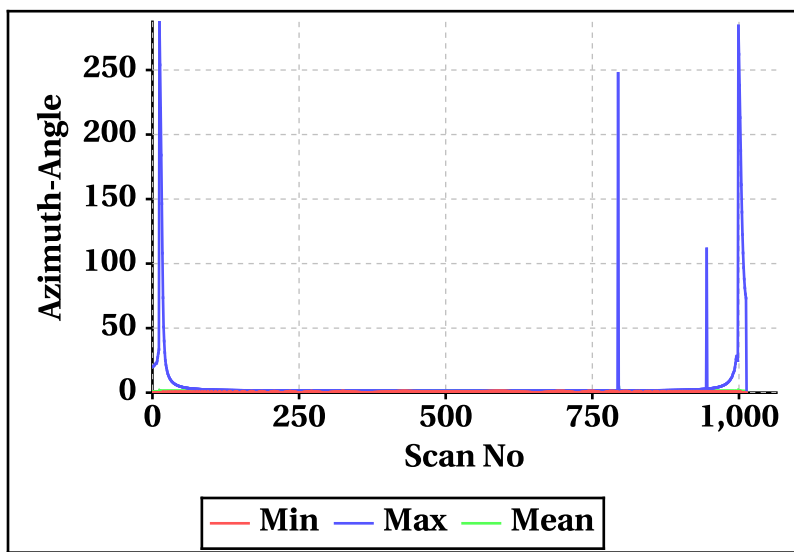
Outer Beam(VV)



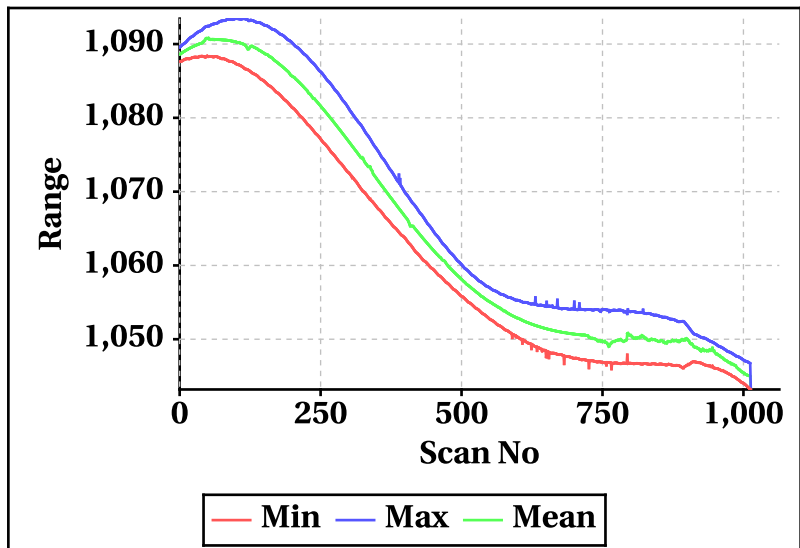
Inner Beam (HH)



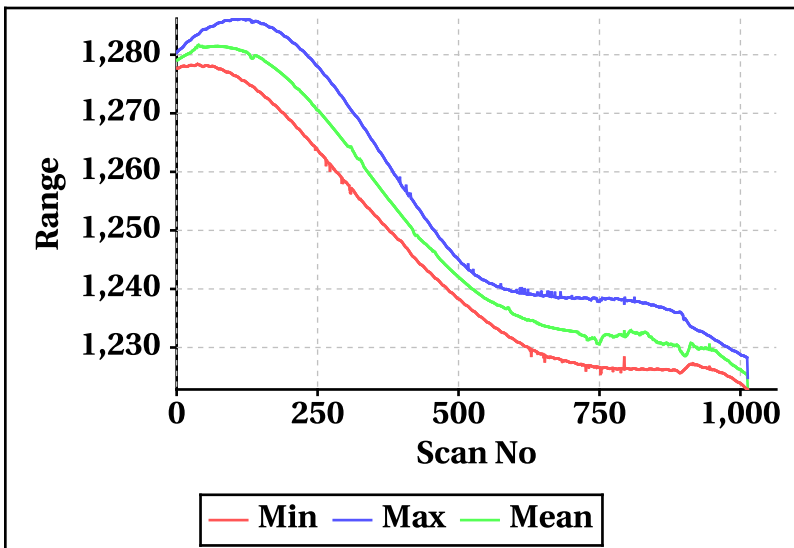
Outer Beam(VV)



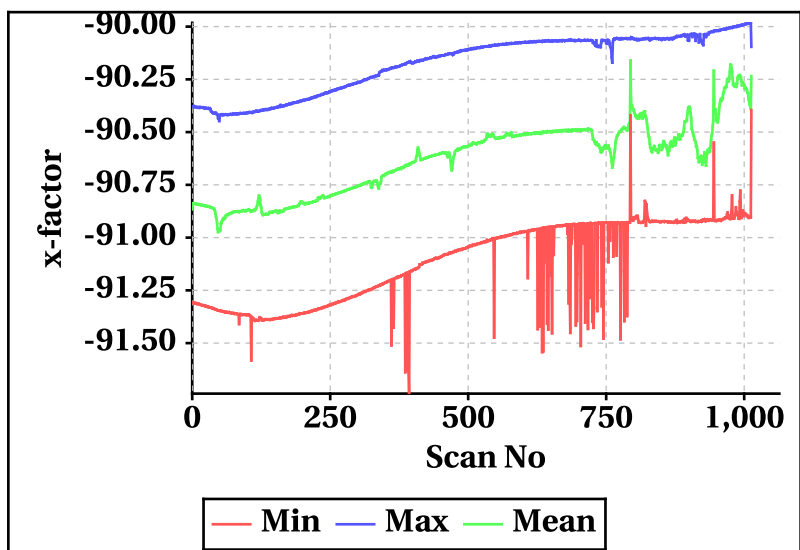
Inner Beam (HH)



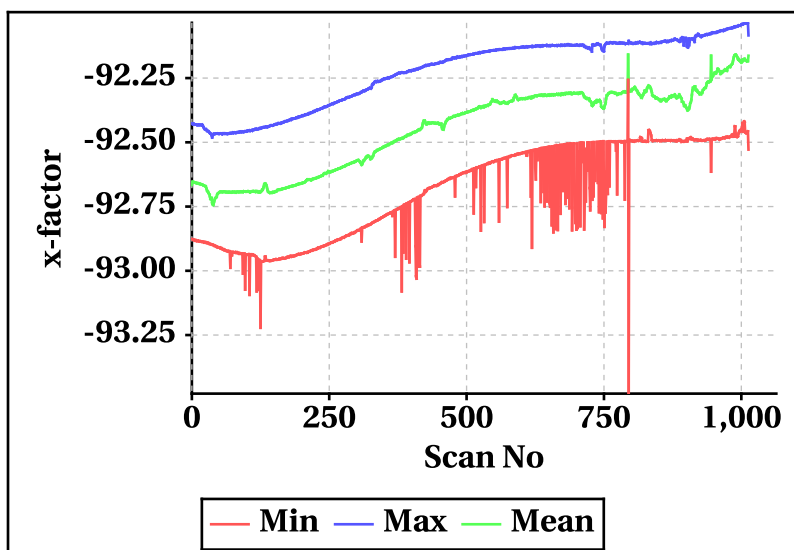
Outer Beam(VV)



Inner Beam (HH)



Outer Beam(VV)



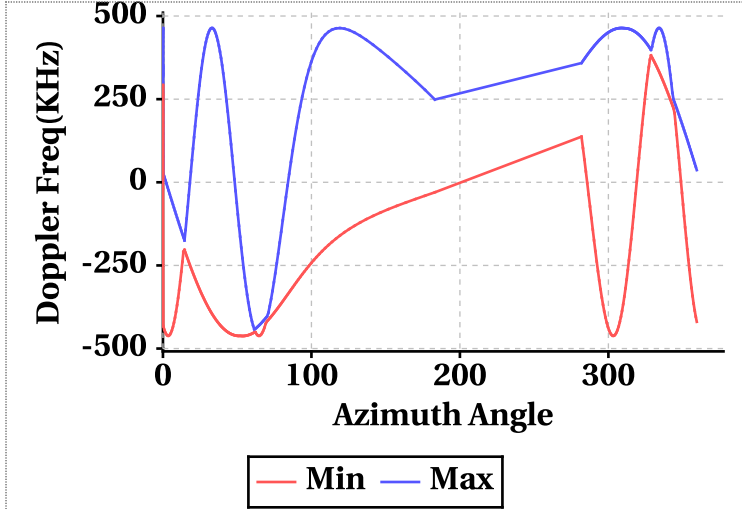


# Doppler Frequency Variation

**Doppler Frequency(KHz) variation statistics Over the half Orbit**

	Inner Beam (HH)	Outer Beam (VV)
<b>Min</b>	-462.20	-518.12
<b>Max</b>	463.82	519.56

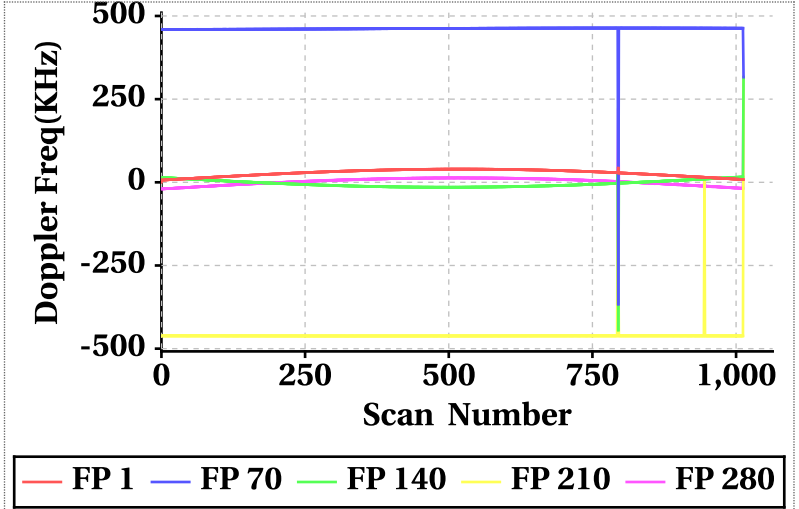
**Footprint wise Doppler frequency variation Inner Beam (HH)**



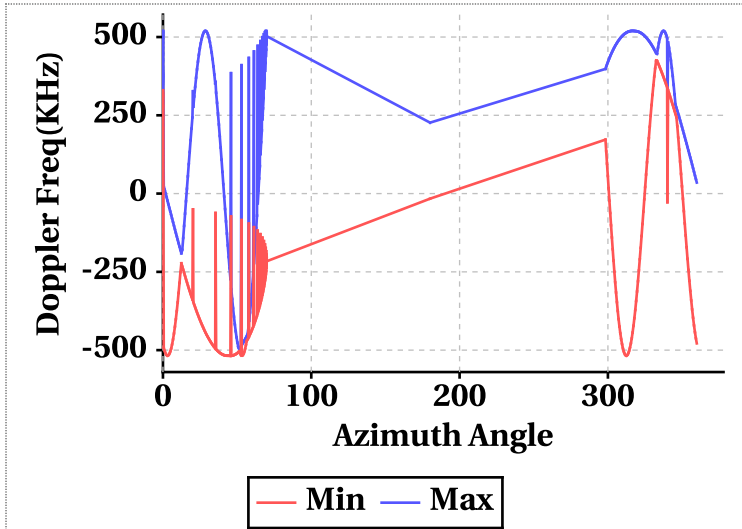
**Doppler Frequency(KHz) variation**

Doppler_FP	Inner Beam (HH)			Outer Beam (VV)		
	Min	Max	Mean	Min	Max	Mean
Doppler_1	0.00	42.58	27.91	2.14	316.04	25.87
Doppler_70	-366.06	463.64	461.15	-422.22	519.46	516.85
Doppler_140	-444.00	316.04	-3.98	-502.92	358.36	-10.37
Doppler_210	-461.86	316.04	-459.64	-517.78	358.36	-515.21
Doppler_280	-19.92	316.04	2.10	-16.20	358.36	8.11

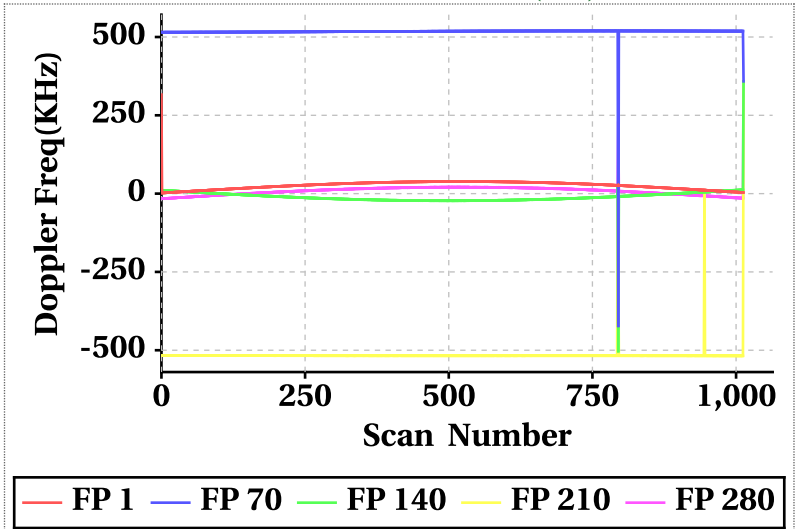
**Doppler frequency variation at footprints: 1, 70, 140, 210 & 280 Inner Beam (HH)**



**Footprint wise Doppler frequency variation Outer Beam (VV)**

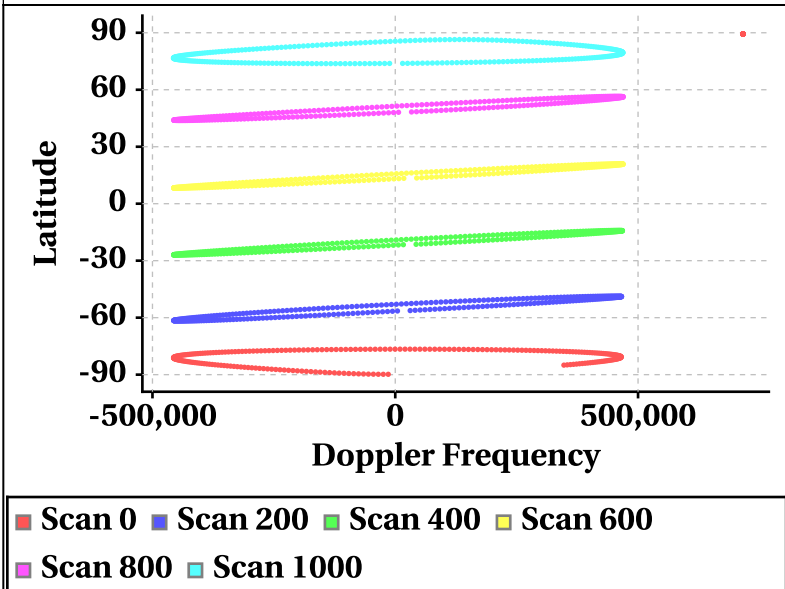


**Doppler frequency variation at footprints: 1, 70, 140, 210 & 280 Outer Beam (VV)**

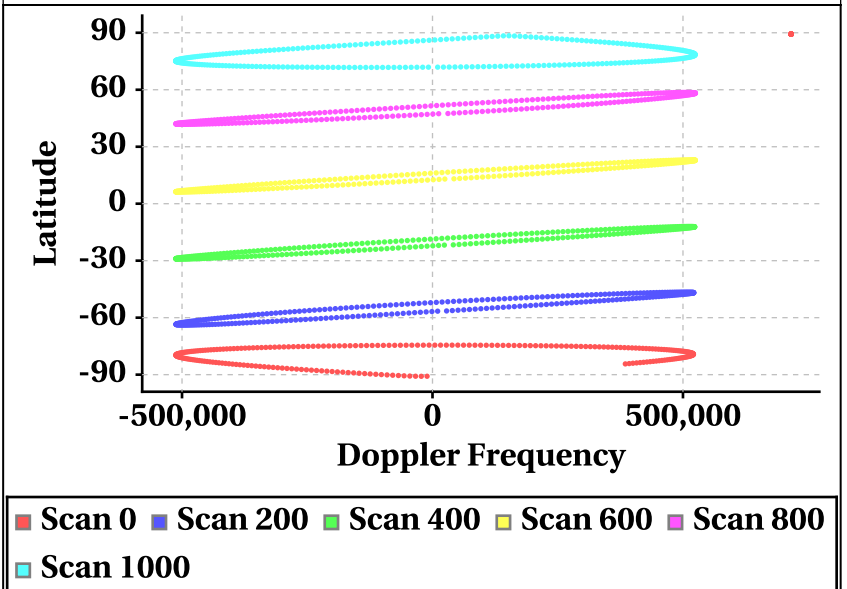


# Latitude Vs Doppler Frequency

**Doppler Frequency at Scan Interval of 200 [Inner Beam(HH)]**



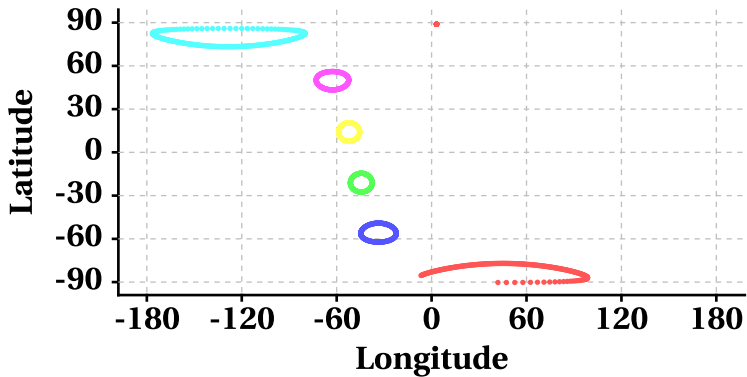
**Doppler Frequency at Scan Interval of 200 [Outer Beam(VV)]**



# Parameter as a function of Latitude

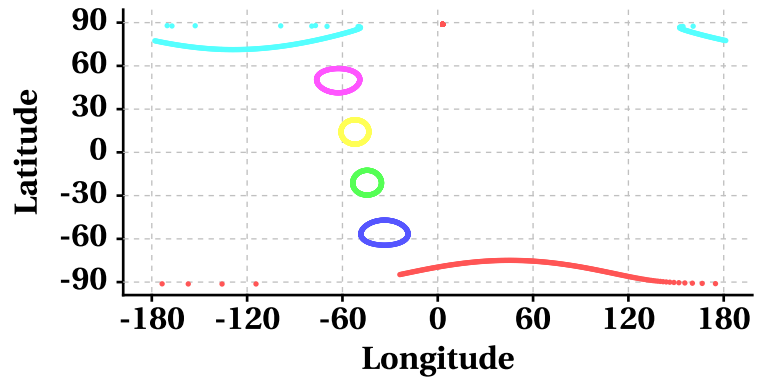
## Latitude Vs Longitude

Scan Trace [Inner Beam(HH)]



Scan 0 Scan 200 Scan 400 Scan 600  
Scan 800 Scan 1000

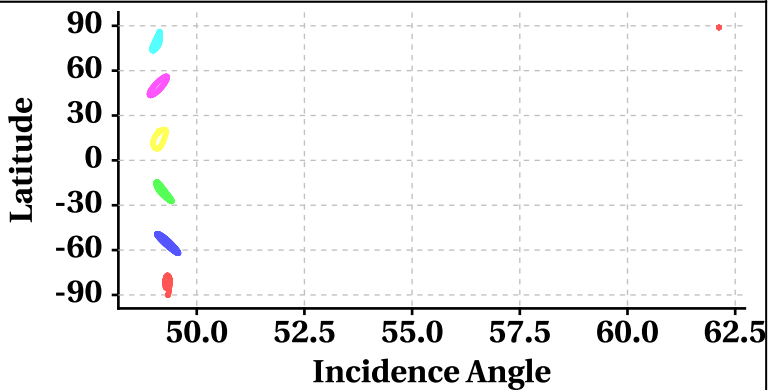
Scan Trace [Outer Beam (VV)]



Scan 0 Scan 200 Scan 400 Scan 600  
Scan 800 Scan 1000

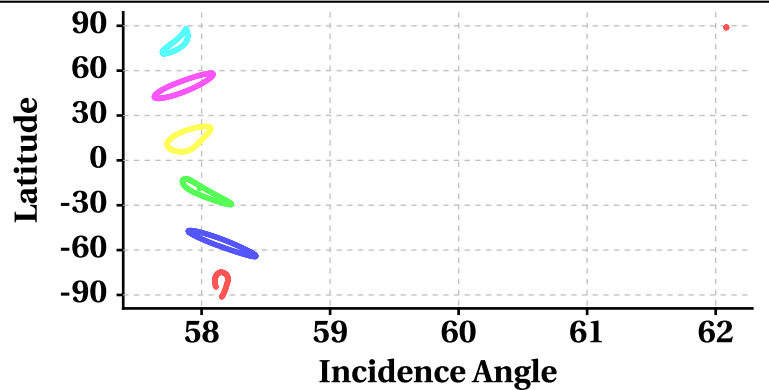
## Latitude Vs Incidence Angle

Incidence Angle at Scan Interval of 200 [Inner Beam(HH)]



Scan 0 Scan 200 Scan 400 Scan 600  
Scan 800 Scan 1000

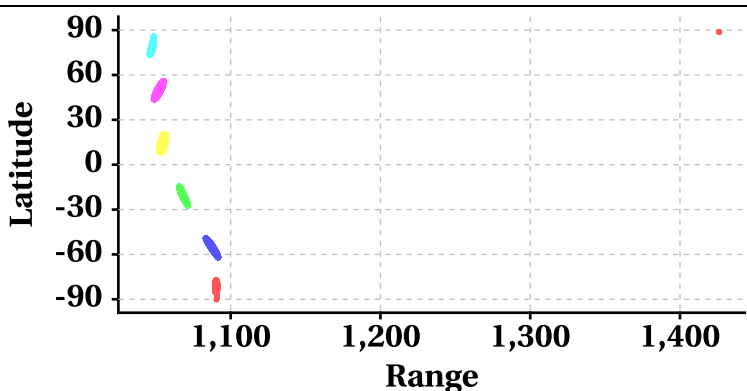
Incidence Angle at Scan Interval of 200 [Outer Beam (VV)]



Scan 0 Scan 200 Scan 400 Scan 600  
Scan 800 Scan 1000

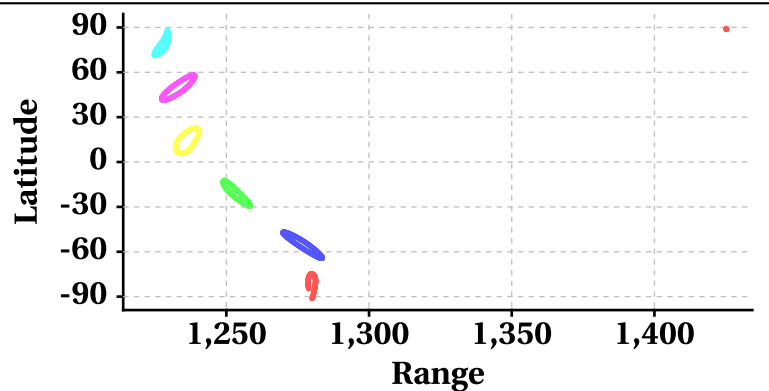
## Latitude Vs Range

Range at Scan Interval of 200 [Inner Beam(HH)]



Scan 0 Scan 200 Scan 400 Scan 600  
Scan 800 Scan 1000

Range at Scan Interval of 200 [Outer Beam(VV)]



Scan 0 Scan 200 Scan 400 Scan 600  
Scan 800 Scan 1000



# Variation in Orbit and Attitude Parameters

