DQE Report: Location Accuracy of INSAT-3DR-IMG STANDARD (FULL DISK) Product 3RIMG_21NOV2018_2145

Satellite	INSAT-3DR	**No Of Bands**	6	**Product Type**	STANDARD
Sensor	IMG	**LvlOfProcess**	L1B	**Selected Band**	2-TIR1
DOP/Time	21-11-18/21:45	**Station ID**	BES	**Field View(deg)**	18.006
Res(Y,X) [Km]	(4.0,4.0)	**Res(Y,X) [uRad]**	(112.0,112.0)		

(81.151N,-7.353W) (81.151N,155.101E)

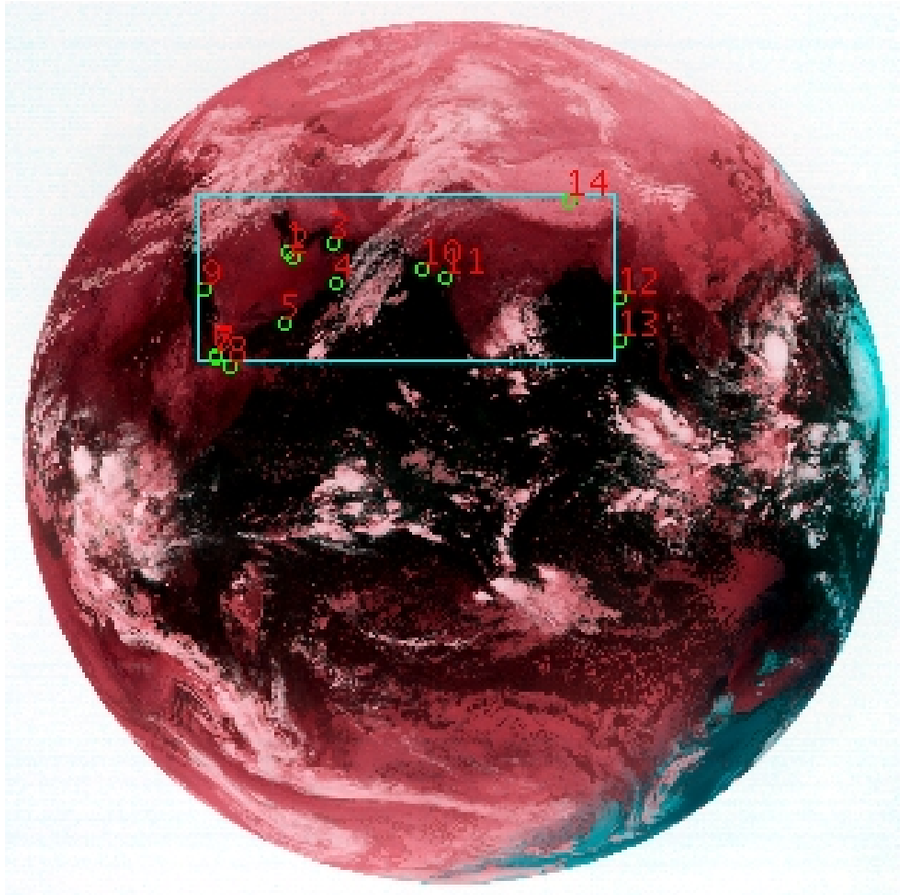

(-80.867S,-7.353W) (-80.867S,155.101E)

GCP Distribution overview for 3RIMG21NOV20182145L1BDQE

Image Width: 2805 **Image Height:** 2816 **No Of GCPs:** 14

GCP Coverage(%) 18.40 **(N-S)** 46.38 **(E-W)**

Location Error(E)

Legend —0Km < E <= 50Km —50Km < E <= 100Km —E >100Km

Location Error (In IR Pixels)

	Mean	Direction	Stddev	RMS
Along	-4.189	S	0.925	4.290
Across	4.662	E	1.564	4.917

Radial Error (in IR Pixels)

Mean	6.377
Min	4.898
Max	9.030
CE90	7.785

Scale (Km)

	Pixel Size	Stddev	%variation
Average	4.386	0.304	9.652
Along	5.677	5.132	41.932
Across	4.647	1.661	16.176

Internal Distortion (in IR Pixels)

	PeakToPeak	Mean	Stddev	RMS
Along	2.816	-0.342	0.82	0.887
Across	3.656	0.162	1.03	1.041

Attitude Residuals (Deg)

Pitch	Roll	Yaw
0.02515	0.02722	-0.01698

Reference Used

Sensor	Resolution	Projection
ETM	500.00	GGP

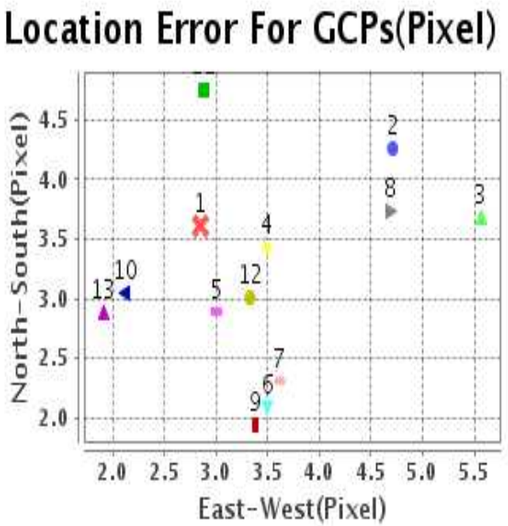

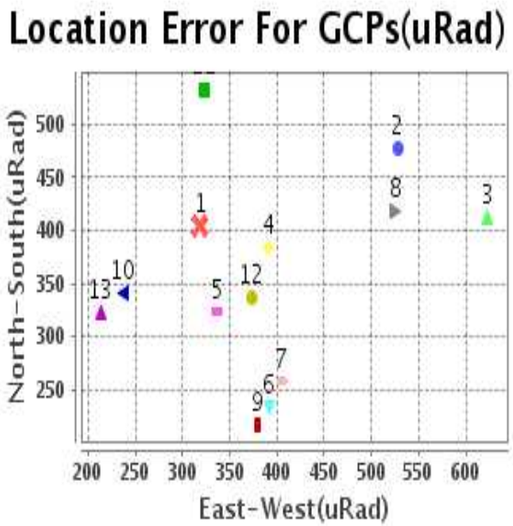

Detailed Product Information

Ancillary Info

Satellite	INSAT-3DR	Generation Date	22-11-18
Sensor	IMG	DQE Date	22-11-2018
PassType	NONE	Aquisition Date	21-11-18
Imaging Mode	FULL_FRAME	Aquisition Time(GMT)	21:45
Sat Altitude(m)	3.6E7	Nominal Altitude(Km)	3.6E7
Station	BES	Predicted Altitude(Km)	-999.99
Sat Location(deg)	-999.99 E	Nominal Center Lat(deg)	0.0
Format	hdf5-1.8.8	Nominal Center Lon(deg)	74.0
LvlOfProcessing	STANDARD	Predicted Center Lat(deg)	-999.99
DP JobId	3RIMG_21NOV2	Predicted Center Lon(deg)	-999.99
ProductCode	NONE		
Field View(deg)	18.006		

Projection Parameters

Projection	None
Ellipsoid	WGS_84
Datum	WGS_84
Zone	NotAvail
Semi_Major_Axis(Km)	6378.14
Semi_Minor_Axis(Km)	6356.75
Standard_Parallel1(deg)	-999.99
Standard_Parallel2(deg)	-999.99
Projection_Origin_Lon(deg)	-999.99
Projection_Origin_Lat(deg)	-999.99
Projection_False_Easting(Km)	-999.99
Projection_False_Northing(Km)	-999.99

Scene Center Desc

Centre Lat(deg)	0.142
Center Lon(deg)	73.874
Centre Roll(deg)	-999.0
Centre Pitch(deg)	-999.0
Center Yaw(deg)	-999.0
SunElevation(deg)	-999.99
SunAzimuth(deg)	-999.99
SatElevation(deg)	-999.99
SatAzimuth(deg)	-999.99

Scene Corner Desc

NW_Lat(deg)	81.151
NW_Lon(deg)	-7.353
SW_Lat(deg)	-80.867
SW_Lon(deg)	-7.353
NE_Lat(deg)	81.151
NE_Lon(deg)	155.101
SE_Lat(deg)	-80.867
SE_Lon(deg)	155.101

Band Wise Details

	Res_AL(Km)	Res_AX(Km)	Image Height	Image Width
MIR	4.0	4.0	2816	2805
SWIR	1.0	1.0	11264	11220
TIR1	4.0	4.0	2816	2805
TIR2	4.0	4.0	2816	2805
VIS	1.0	1.0	11264	11220
WV	8.0	8.0	1408	1402

GDQE Computation Base

Projection	MER	Wildpoint Rejection Threshold	2.60 -sigma	SemiMajorAxis(m)	6378137.00	Mode Of Computation	grid
Ellipsoid	WGS_84			SemiMinorAxis(m)	6356752.31	Used Reference Type	REFINSREF
Datum	WGS_84	Unit	meters	Standardparallel1(deg)	17.0		
Zone	Not Applicable			Standardparallel2(deg)	17.0		

* -999.99 : Not Applicable/Not Available

References

JobId : **3RIMG21NOV20182145L1BDQE**

(-999.99 - Not Available/Not Computed)

Ref.No	Source	File Name	Resolution (m)	Projection
1	ETM	world_Band1.img	500.0	GGP

Location Accuracy

GCP Distribution Statistics

Image Width (pixels) : 2805 **Image Height (pixels) :** 2816 **No of GCPs :** 14

	Mean	StdDev	Min	Max	Coverage(in %)
GCP Scan	909.2	149.2	616.2	1134.50	18.40 (N-S)
GCP Pix	1104.0	451.1	611.0	1912.00	46.38 (E-W)

Identified Control Point details : (Differences are Reference - Product)

No	Scan	Pix	DiffScan (line)	DiffPix (pixel)	DifLat (Km)	Dir	DifLon (Km)	Dir	Status
1	777.2	866.8	3.6	2.84	20.871	S	21.870	E	Accepted
2	794.0	882.2	4.3	4.71	21.280	S	28.322	E	Accepted
3	749.2	1014.0	3.7	5.56	21.389	S	29.104	E	Accepted
4	880.2	1023.0	3.4	3.49	16.649	S	18.426	E	Accepted
5	1002.5	859.2	2.9	3.00	15.128	S	17.397	E	Accepted
6	1102.5	647.2	2.1	3.50	11.524	S	20.476	E	Accepted
7	1112.5	641.0	2.3	3.61	11.689	S	19.728	E	Accepted
8	1134.5	684.0	3.7	4.69	18.209	S	25.260	E	Accepted
9	892.8	611.0	3.4	6.52	20.738	S	43.066	E	Rejected
10	832.5	1287.5	1.9	3.38	11.181	S	17.298	E	Accepted
11	858.5	1364.5	3.0	2.11	16.117	S	11.137	E	Accepted
12	919.0	1912.0	4.8	2.88	21.308	S	10.192	E	Accepted
13	1056.5	1910.2	3.0	3.33	14.177	S	14.471	E	Accepted

Identified Control Point details : (Differences are Reference - Product)

No	Scan	Pix	DiffScan (line)	DiffPix (pixel)	DifLat (Km)	Dir	DifLon (Km)	Dir	Status
14	616.2	1753.5	2.9	1.91	18.315	S	8.724	E	Accepted

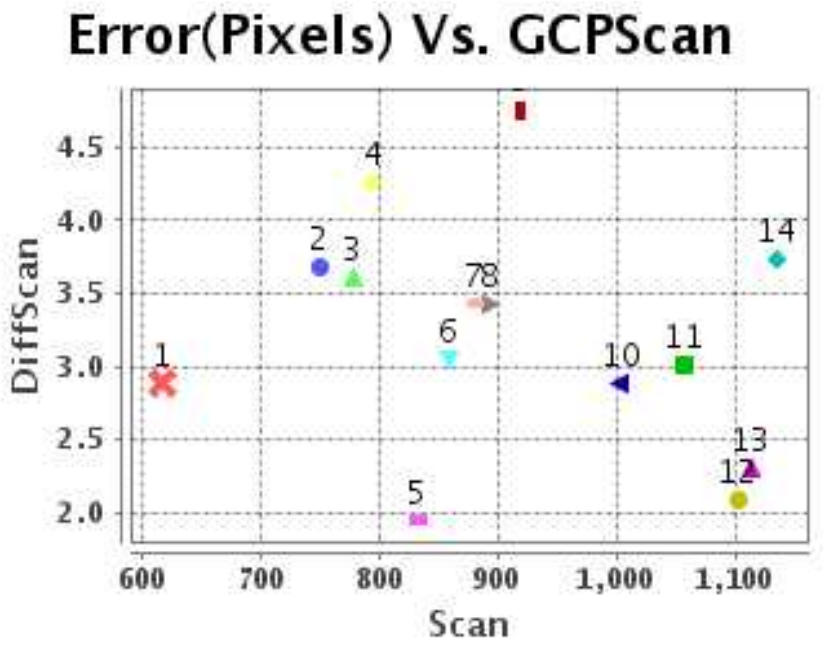

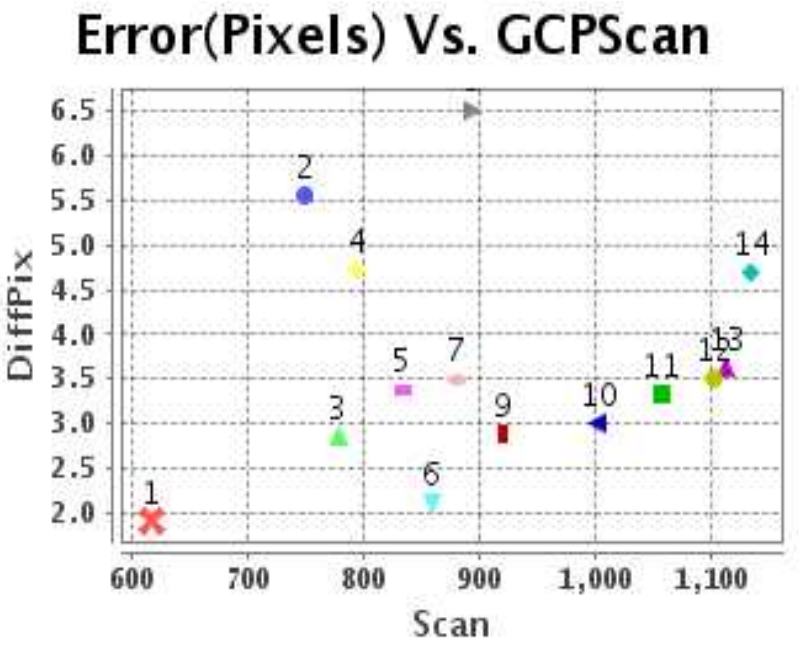

Number Of Points

North	0
South	13
East	13
West	0

Radial Error (Km

Mean	6.377
Min	4.898
Max	9.030
CE90	7.785

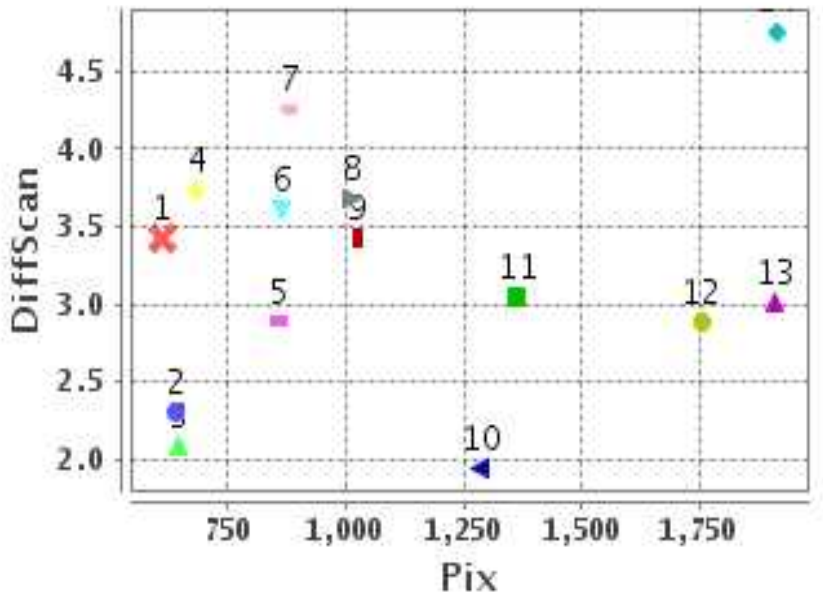

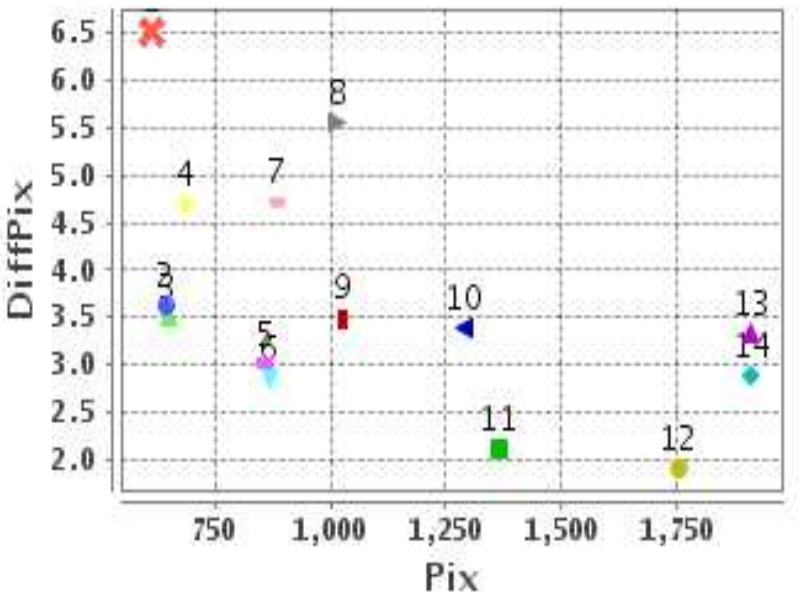

Location Accuracy

	Mean	StdDev	RMS	Dir	* MinRMS	* MaxRMS
Along(Km)	-4.189	0.925	4.290	S	4.190	4.392
Across (Km)	4.662	1.564	4.917	E	4.667	5.079

Block-Wise Geo location Error Statistics

Location Accuracy,Scale,ID

Scan Range-0-937; Pix Range-0-934

Number of GCPs	2		
Location Error(Km)			
Along(Mean,Dir)	-21.075	S	
Across(Mean,Dir)	25.10	E	
Scale(Km)			
Average Scale (Mean,%Variation)	5.97	49.34	
Internal Distortion(Pixel)			
Along(Mean,Stddev)	-0.65	0.00	
Across(Mean,Stddev)	-1.87	0.00	

Scan Range-0-937; Pix Range-934-1869

Number of GCPs	5		
Location Error(Km)			
Along(Mean,Dir)	-16.73	S	
Across(Mean,Dir)	16.94	E	
Scale(Km)			
Average Scale (Mean,%Variation)	4.52	13.02	
Internal Distortion(Pixel)			
Along(Mean,Stddev)	-0.14	0.66	
Across(Mean,Stddev)	2.84	0.72	

Scan Range-0-937; Pix Range-1869-2805

Number of GCPs	1		
Location Error(Km)			
Along(Mean,Dir)	-21.3	S	
Across(Mean,Dir)	10.19	E	
Scale(Km)			
Average Scale (Mean,%Variation)	-999.99	-999.9	
Internal Distortion(Pixel)			
Along(Mean,Stddev)	-999.99	-999.99	
Across(Mean,Stddev)	-999.99	-999.99	

Scan Range-937-1876; Pix Range-0-934

Number of GCPs	4		
Location Error(Km)			
Along(Mean,Dir)	-14.14	S	
Across(Mean,Dir)	20.72	E	
Scale(Km)			
Average Scale (Mean,%Variation)	4.55	13.81	
Internal Distortion(Pixel)			
Along(Mean,Stddev)	0.17	0.73	
Across(Mean,Stddev)	-0.12	0.71	

Scan Range-937-1876; Pix Range-934-1869

Number of GCPs	-999		
Location Error(Km)			
Along(Mean,Dir)	-999.99	NotAvail	
Across(Mean,Dir)	-999.99	NotAvail	
Scale(Km)			
Average Scale (Mean,%Variation)	-999.99	-999.9	
Internal Distortion(Pixel)			
Along(Mean,Stddev)	-999.99	-999.99	
Across(Mean,Stddev)	-999.99	-999.99	

Scan Range-937-1876; Pix Range-1869-2805

Number of GCPs	1		
Location Error(Km)			
Along(Mean,Dir)	-14.17	S	
Across(Mean,Dir)	14.47	E	
Scale(Km)			
Average Scale (Mean,%Variation)	-999.99	-999.9	
Internal Distortion(Pixel)			
Along(Mean,Stddev)	-999.99	-999.99	
Across(Mean,Stddev)	-999.99	-999.99	

Scan Range-1876-2816; Pix Range-0-934

Number of GCPs	-999		
Location Error(Km)			
Along(Mean,Dir)	-999.99	NotAvail	
Across(Mean,Dir)	-999.99	NotAvail	
Scale(Km)			
Average Scale (Mean,%Variation)	-999.99	-999.9	
Internal Distortion(Pixel)			
Along(Mean,Stddev)	-999.99	-999.99	
Across(Mean,Stddev)	-999.99	-999.99	

Scan Range-1876-2816; Pix Range-937-1869

Number of GCPs	-999		
Location Error(Km)			
Along(Mean,Dir)	-999.99	NotAvail	
Across(Mean,Dir)	-999.99	NotAvail	
Scale(Km)			
Average Scale (Mean,%Variation)	-999.99	-999.9	
Internal Distortion(Pixel)			
Along(Mean,Stddev)	-999.99	-999.99	
Across(Mean,Stddev)	-999.99	-999.99	

Scan Range-1876-2816; Pix Range-1869-2805

Number of GCPs	-999		
Location Error(Km)			
Along(Mean,Dir)	-999.99	NotAvail	
Across(Mean,Dir)	-999.99	NotAvail	
Scale(Km)			
Average Scale (Mean,%Variation)	-999.99	-999.9	
Internal Distortion(Pixel)			
Along(Mean,Stddev)	-999.99	-999.99	
Across(Mean,Stddev)	-999.99	-999.99	

*-999 : no gcp available

* -999.99 : values are not computed