DQE Report: Location Accuracy of INSAT-3DR-IMG STANDARD (FULL DISK) Product 3RIMG_21NOV2018_1215

Satellite	INSAT-3DR	**No Of Bands**	6	**Product Type**	STANDARD
Sensor	IMG	**LvlOfProcess**	L1B	**Selected Band**	2-TIR1
DOP/Time	21-11-18/24:15	**Station ID**	BES	**Field View(deg)**	18.006
Res(Y,X) [Km]	(4.0,4.0)	**Res(Y,X) [uRad]**	(112.0,112.0)		

(81.039N,-7.015W) (81.039N,155.185E)



(-80.955S,-7.015W) (-80.955S,155.185E)

GCP Distribution overview for 3RIMG21NOV20181215L1BDQE

Image Width: 2805 **Image Height:** 2816 **No Of GCPs:** 13

GCP Coverage(%) 18.55 **(N-S)** 47.16 **(E-W)**

Location Error(E)

Legend —0Km < E <= 50Km —50Km < E <= 100Km —E >100Km

Location Error (In IR Pixels)

	Mean	Direction	Stddev	RMS
Along	-2.803	S	0.565	2.859
Across	9.976	E	2.480	10.280

Radial Error (in IR Pixels)

Mean	10.388
Min	7.584
Max	16.301
CE90	11.521

Scale (Km)

	Pixel Size	Stddev	%variation
Average	4.407	0.262	10.171
Along	4.444	0.427	11.094
Across	4.536	0.274	13.405

Internal Distortion (in IR Pixels)

	PeakToPeak	Mean	Stddev	RMS
Along	1.140	0.445	0.36	0.571
Across	4.529	2.826	1.20	3.069

Attitude Residuals (Deg)

Pitch	Roll	Yaw
0.05713	0.01795	-0.00343

Reference Used

Sensor	Resolution	Projection
ETM	500.00	GGP

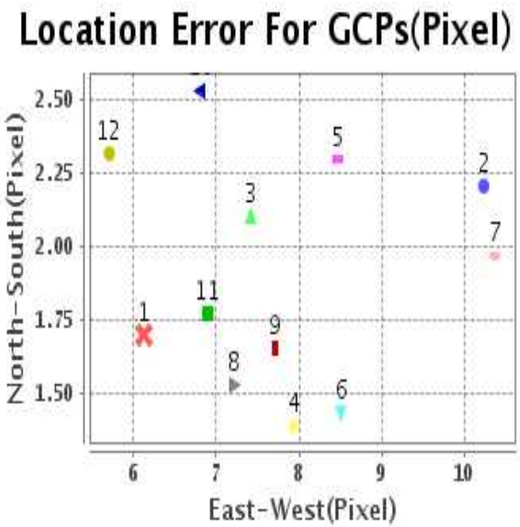

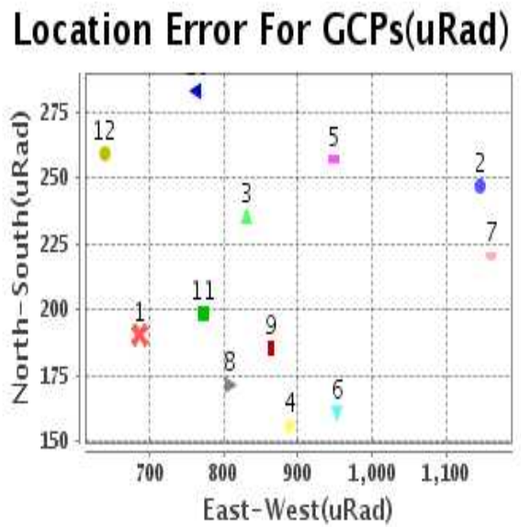

Detailed Product Information

Ancillary Info

Satellite	INSAT-3DR	Generation Date	21-11-18
Sensor	IMG	DQE Date	22-11-2018
PassType	NONE	Aquisition Date	21-11-18
Imaging Mode	FULL_FRAME	Aquisition Time(GMT)	24:15
Sat Altitude(m)	3.6E7	Nominal Altitude(Km)	3.6E7
Station	BES	Predicted Altitude(Km)	-999.99
Sat Location(deg)	-999.99 E	Nominal Center Lat(deg)	0.0
Format	hdf5-1.8.8	Nominal Center Lon(deg)	74.0
LvlOfProcessing	STANDARD	Predicted Center Lat(deg)	-999.99
DP JobId	3RIMG_21NOV2	Predicted Center Lon(deg)	-999.99
ProductCode	NONE		
Field View(deg)	18.006		

Projection Parameters

Projection	None
Ellipsoid	WGS_84
Datum	WGS_84
Zone	NotAvail
Semi_Major_Axis(Km)	6378.14
Semi_Minor_Axis(Km)	6356.75
Standard_Parallel1(deg)	-999.99
Standard_Parallel2(deg)	-999.99
Projection_Origin_Lon(deg)	-999.99
Projection_Origin_Lat(deg)	-999.99
Projection_False_Easting(Km)	-999.99
Projection_False_Northing(Km)	-999.99

Scene Center Desc

Centre Lat(deg)	0.042
Center Lon(deg)	74.085
Centre Roll(deg)	-999.0
Centre Pitch(deg)	-999.0
Center Yaw(deg)	-999.0
SunElevation(deg)	-999.99
SunAzimuth(deg)	-999.99
SatElevation(deg)	-999.99
SatAzimuth(deg)	-999.99

Scene Corner Desc

NW_Lat(deg)	81.039
NW_Lon(deg)	-7.015
SW_Lat(deg)	-80.955
SW_Lon(deg)	-7.015
NE_Lat(deg)	81.039
NE_Lon(deg)	155.185
SE_Lat(deg)	-80.955
SE_Lon(deg)	155.185

Band Wise Details

	Res_AL(Km)	Res_AX(Km)	Image Height	Image Width
MIR	4.0	4.0	2816	2805
SWIR	1.0	1.0	11264	11220
TIR1	4.0	4.0	2816	2805
TIR2	4.0	4.0	2816	2805
VIS	1.0	1.0	11264	11220
WV	8.0	8.0	1408	1402

GDQE Computation Base

Projection	MER	Wildpoint Rejection Threshold	2.60 -sigma	SemiMajorAxis(m)	6378137.00	Mode Of Computation	grid
Ellipsoid	WGS_84			SemiMinorAxis(m)	6356752.31	Used Reference Type	REFINSREF
Datum	WGS_84	Unit	pixels	Standardparallel1(deg)	17.0		
Zone	Not Applicable			Standardparallel2(deg)	17.0		

* -999.99 : Not Applicable/Not Available

References

JobId : **3RIMG21NOV20181215L1BDQE**

(-999.99 - Not Available/Not Computed)

Ref.No	Source	File Name	Resolution (m)	Projection
1	ETM	world_Band1.img	500.0	GGP

Location Accuracy

GCP Distribution Statistics

Image Width (pixels) : 2805 **Image Height (pixels) :** 2816 **No of GCPs :** 13

	Mean	StdDev	Min	Max	Coverage(in %)
GCP Scan	938.2	161.3	614.0	1136.25	18.55 (N-S)
GCP Pix	1193.1	528.4	598.2	1921.00	47.16 (E-W)

Identified Control Point details : (Differences are Reference - Product)

No	Scan	Pix	DiffScan (line)	DiffPix (pixel)	DifLat (Km)	Dir	DifLon (Km)	Dir	Status
1	778.5	853.5	1.7	6.12	12.261	S	35.138	E	Accepted
2	749.5	1000.2	2.2	10.23	15.501	S	51.466	E	Accepted
3	826.2	1049.8	2.1	7.42	11.920	S	38.266	E	Accepted
4	1087.0	647.5	1.4	7.94	7.120	S	42.779	E	Accepted
5	1136.2	671.2	2.3	8.47	11.746	S	44.205	E	Accepted
6	1131.5	682.8	1.4	8.51	8.925	S	45.212	E	Accepted
7	894.5	598.2	2.0	10.37	13.725	S	63.742	E	Accepted
8	1121.5	808.8	1.5	7.22	8.752	S	36.858	E	Accepted
9	871.5	1733.2	1.7	7.70	9.748	S	33.268	E	Accepted
10	923.2	1901.5	2.5	6.80	12.012	S	31.623	E	Accepted
11	992.8	1921.0	1.8	6.89	10.013	S	28.638	E	Accepted
12	1070.5	1900.2	0.6	7.72	4.053	S	33.372	E	Rejected
13	614.0	1742.2	2.3	5.71	12.805	S	27.670	E	Accepted

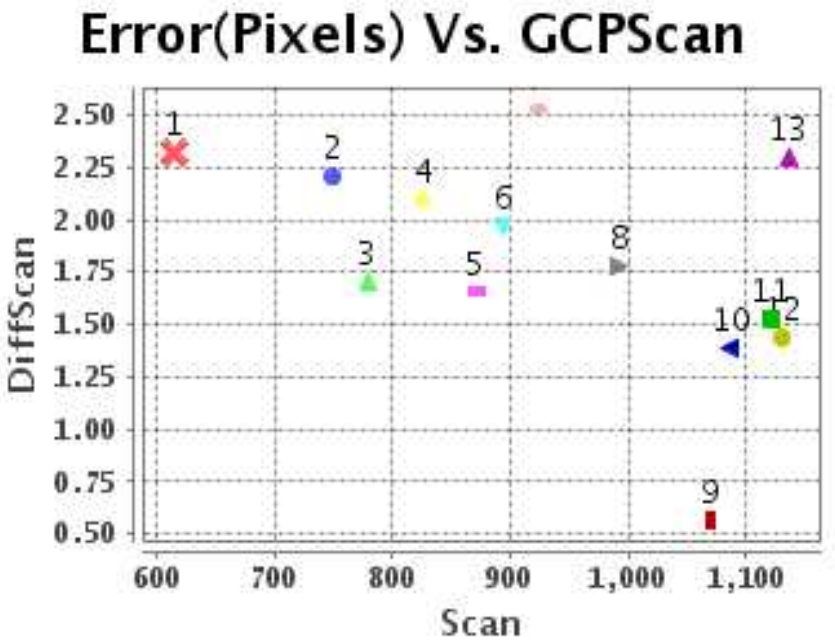

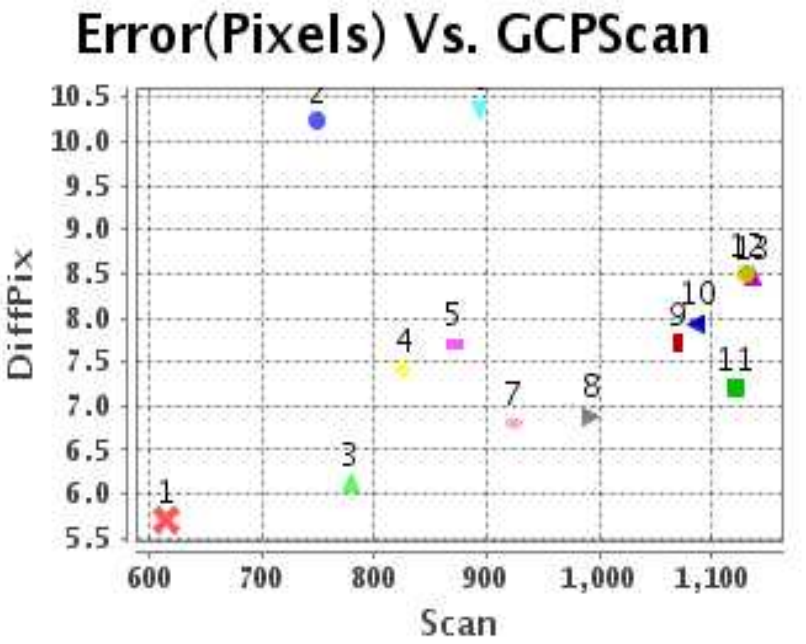

Number Of Points

North	0
South	12
East	12
West	0

Radial Error (Km

Mean	10.388
Min	7.584
Max	16.301
CE90	11.521

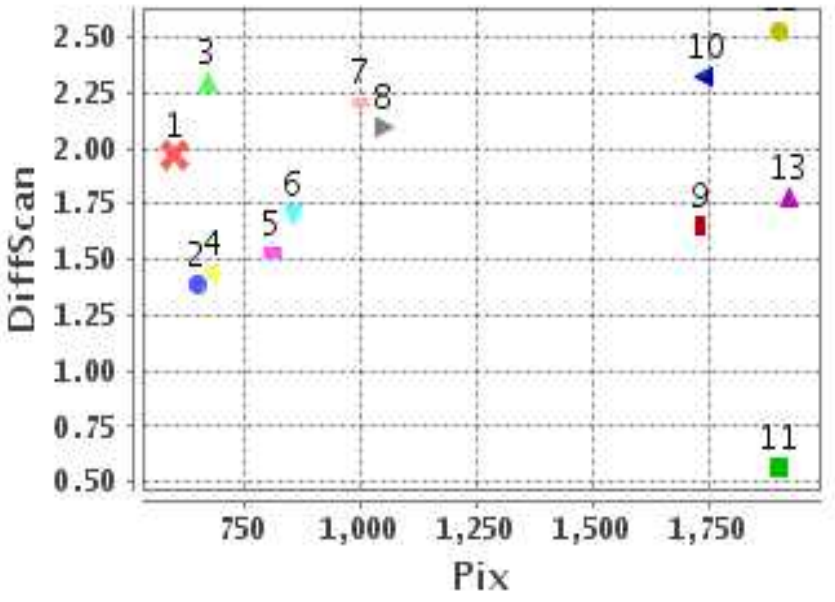

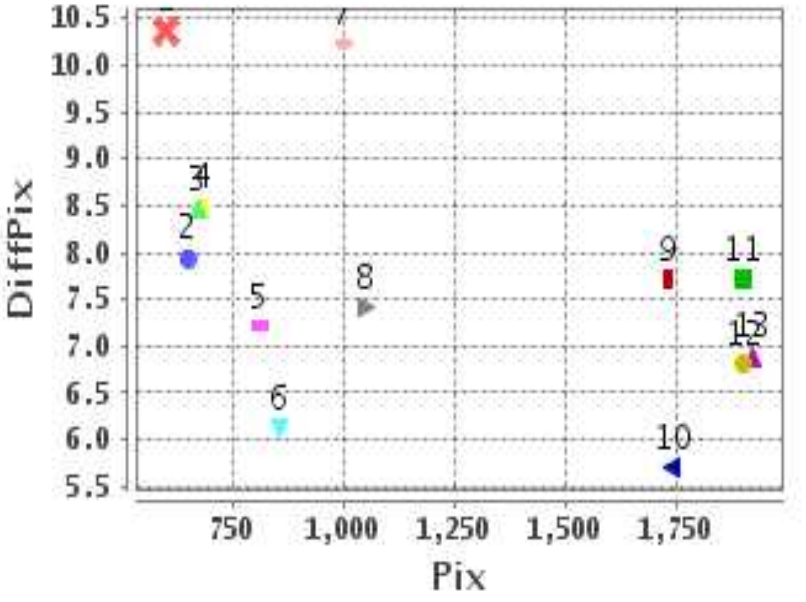

Location Accuracy

	Mean	StdDev	RMS	Dir	* MinRMS	* MaxRMS
Along(Km)	-2.803	0.565	2.859	S	2.748	2.938
Across (Km)	9.976	2.480	10.280	E	9.602	10.533

Block-Wise Geo location Error Statistics

Location Accuracy,Scale,ID

Scan Range-0-937; Pix Range-0-934

Number of GCPs	2		
Location Error(Km)			
Along(Mean,Dir)	-12.995	S	
Across(Mean,Dir)	49.44	E	
Scale(Km)			
Average Scale (Mean,%Variation)	4.54	13.53	
Internal Distortion(Pixel)			
Along(Mean,Stddev)	-0.27	0.00	
Across(Mean,Stddev)	4.25	0.00	

Scan Range-0-937; Pix Range-934-1869

Number of GCPs	4		
Location Error(Km)			
Along(Mean,Dir)	-12.495	S	
Across(Mean,Dir)	37.66	E	
Scale(Km)			
Average Scale (Mean,%Variation)	4.64	16.11	
Internal Distortion(Pixel)			
Along(Mean,Stddev)	0.33	0.24	
Across(Mean,Stddev)	3.29	0.88	

Scan Range-0-937; Pix Range-1869-2805

Number of GCPs	1		
Location Error(Km)			
Along(Mean,Dir)	-12.01	S	
Across(Mean,Dir)	31.62	E	
Scale(Km)			
Average Scale (Mean,%Variation)	-999.99	-999.9	
Internal Distortion(Pixel)			
Along(Mean,Stddev)	-999.99	-999.99	
Across(Mean,Stddev)	-999.99	-999.99	

Scan Range-937-1876; Pix Range-0-934

Number of GCPs	4		
Location Error(Km)			
Along(Mean,Dir)	-9.1325	S	
Across(Mean,Dir)	42.27	E	
Scale(Km)			
Average Scale (Mean,%Variation)	4.65	16.27	
Internal Distortion(Pixel)			
Along(Mean,Stddev)	-0.37	0.39	
Across(Mean,Stddev)	-0.13	0.60	

Scan Range-937-1876; Pix Range-934-1869

Number of GCPs	-999		
Location Error(Km)			
Along(Mean,Dir)	-999.99	NotAvail	
Across(Mean,Dir)	-999.99	NotAvail	
Scale(Km)			
Average Scale (Mean,%Variation)	-999.99	-999.9	
Internal Distortion(Pixel)			
Along(Mean,Stddev)	-999.99	-999.99	
Across(Mean,Stddev)	-999.99	-999.99	

Scan Range-937-1876; Pix Range-1869-2805

Number of GCPs	1		
Location Error(Km)			
Along(Mean,Dir)	-10.01	S	
Across(Mean,Dir)	28.64	E	
Scale(Km)			
Average Scale (Mean,%Variation)	-999.99	-999.9	
Internal Distortion(Pixel)			
Along(Mean,Stddev)	-999.99	-999.99	
Across(Mean,Stddev)	-999.99	-999.99	

Scan Range-1876-2816; Pix Range-0-934

Number of GCPs	-999		
Location Error(Km)			
Along(Mean,Dir)	-999.99	NotAvail	
Across(Mean,Dir)	-999.99	NotAvail	
Scale(Km)			
Average Scale (Mean,%Variation)	-999.99	-999.9	
Internal Distortion(Pixel)			
Along(Mean,Stddev)	-999.99	-999.99	
Across(Mean,Stddev)	-999.99	-999.99	

Scan Range-1876-2816; Pix Range-937-1869

Number of GCPs	-999		
Location Error(Km)			
Along(Mean,Dir)	-999.99	NotAvail	
Across(Mean,Dir)	-999.99	NotAvail	
Scale(Km)			
Average Scale (Mean,%Variation)	-999.99	-999.9	
Internal Distortion(Pixel)			
Along(Mean,Stddev)	-999.99	-999.99	
Across(Mean,Stddev)	-999.99	-999.99	

Scan Range-1876-2816; Pix Range-1869-2805

Number of GCPs	-999		
Location Error(Km)			
Along(Mean,Dir)	-999.99	NotAvail	
Across(Mean,Dir)	-999.99	NotAvail	
Scale(Km)			
Average Scale (Mean,%Variation)	-999.99	-999.9	
Internal Distortion(Pixel)			
Along(Mean,Stddev)	-999.99	-999.99	
Across(Mean,Stddev)	-999.99	-999.99	

*-999 : no gcp available

* -999.99 : values are not computed