DQE Report: Location Accuracy of INSAT-3DR-IMG STANDARD (FULL DISK) Product 3RIMG_06NOV2018_2145

Satellite	INSAT-3DR	**No Of Bands**	6	**Product Type**	STANDARD
Sensor	IMG	**LvlOfProcess**	L1B	**Selected Band**	2-TIR1
DOP/Time	06-11-18/21:45	**Station ID**	BES	**Field View(deg)**	18.006
Res(Y,X) [Km]	(4.0,4.0)	**Res(Y,X) [uRad]**	(112.0,112.0)		

(81.056N,-7.22W) (81.056N,155.102E)

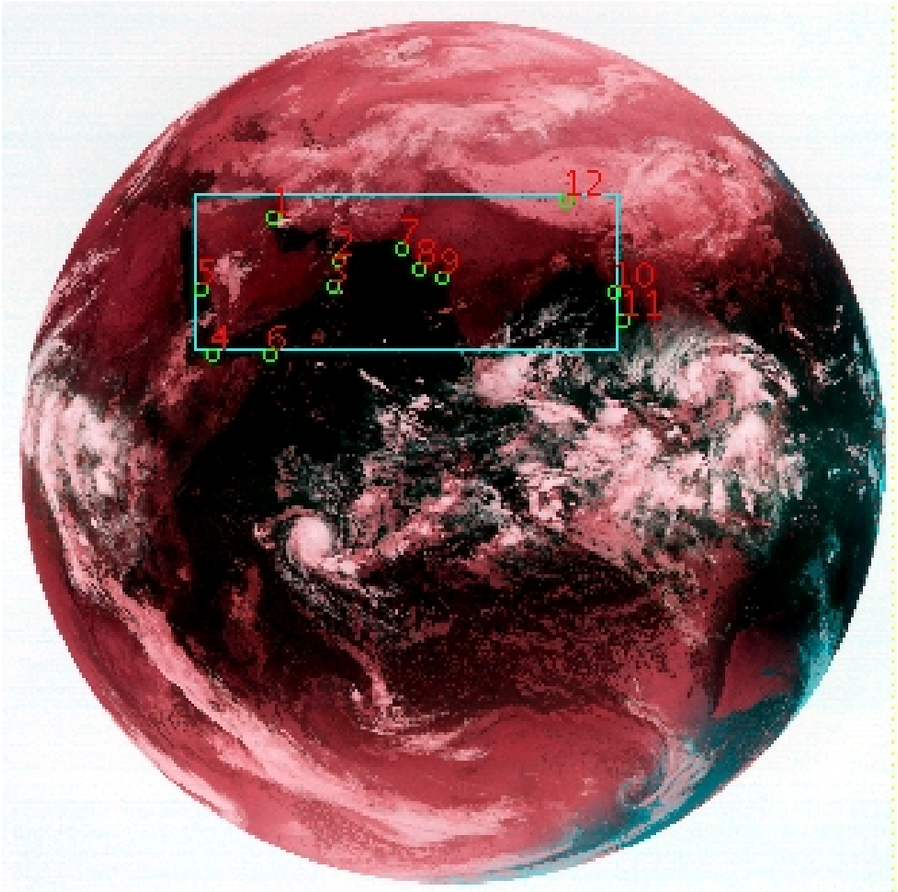

(-80.944S,-7.22W) (-80.944S,155.102E)

GCP Distribution overview for 3RIMG06NOV20182145L1BDQE

Image Width: 2805 **Image Height:** 2816 **No Of GCPs:** 12

GCP Coverage(%) 17.26 **(N-S)** 47.07 **(E-W)**

Location Error(E)

Legend —0Km < E <= 50Km —50Km < E <= 100Km —E >100Km

Location Error (In IR Pixels)

	Mean	Direction	Stddev	RMS
Along	-5.890	S	1.044	5.982
Across	-4.001	W	2.261	4.596

Radial Error (in IR Pixels)

Mean	7.421
Min	5.630
Max	10.179
CE90	8.405

Scale (Km)

	Pixel Size	Stddev	%variation
Average	4.460	0.298	11.512
Along	5.646	4.090	41.156
Across	4.610	1.551	15.248

Internal Distortion (in IR Pixels)

	PeakToPeak	Mean	Stddev	RMS
Along	3.309	0.069	1.05	1.055
Across	5.419	2.369	1.52	2.816

Attitude Residuals (Deg)

Pitch	Roll	Yaw
-0.03059	0.03790	-0.01546

Reference Used

Sensor	Resolution	Projection
ETM	500.00	GGP

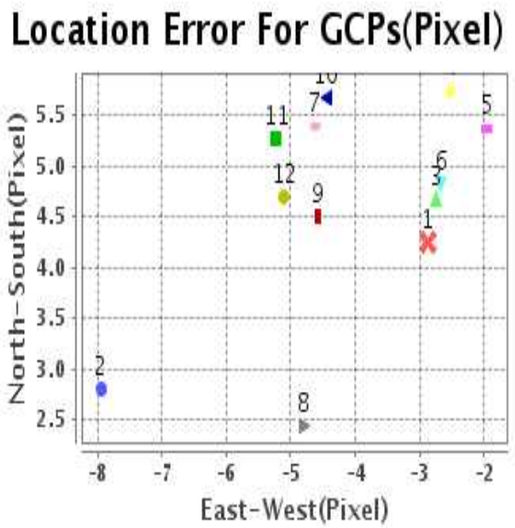

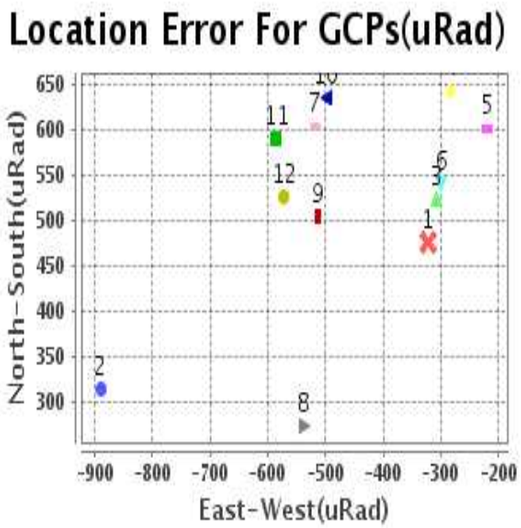

Detailed Product Information

Ancillary Info

Satellite	INSAT-3DR	Generation Date	07-11-18
Sensor	IMG	DQE Date	15-11-2018
PassType	NONE	Aquisition Date	06-11-18
Imaging Mode	FULL_FRAME	Aquisition Time(GMT)	21:45
Sat Altitude(m)	3.6E7	Nominal Altitude(Km)	3.6E7
Station	BES	Predicted Altitude(Km)	-999.99
Sat Location(deg)	-999.99 E	Nominal Center Lat(deg)	0.0
Format	hdf5-1.8.8	Nominal Center Lon(deg)	74.0
LvlOfProcessing	STANDARD	Predicted Center Lat(deg)	-999.99
DP JobId	3RIMG_06NOV2	Predicted Center Lon(deg)	-999.99
ProductCode	NONE		
Field View(deg)	18.006		

Projection Parameters

Projection	None
Ellipsoid	WGS_84
Datum	WGS_84
Zone	NotAvail
Semi_Major_Axis(Km)	6378.14
Semi_Minor_Axis(Km)	6356.75
Standard_Parallel1(deg)	-999.99
Standard_Parallel2(deg)	-999.99
Projection_Origin_Lon(deg)	-999.99
Projection_Origin_Lat(deg)	-999.99
Projection_False_Easting(Km)	-999.99
Projection_False_Northing(Km)	-999.99

Scene Center Desc

Centre Lat(deg)	0.056
Center Lon(deg)	73.941
Centre Roll(deg)	-999.0
Centre Pitch(deg)	-999.0
Center Yaw(deg)	-999.0
SunElevation(deg)	-999.99
SunAzimuth(deg)	-999.99
SatElevation(deg)	-999.99
SatAzimuth(deg)	-999.99

Scene Corner Desc

NW_Lat(deg)	81.056
NW_Lon(deg)	-7.22
SW_Lat(deg)	-80.944
SW_Lon(deg)	-7.22
NE_Lat(deg)	81.056
NE_Lon(deg)	155.102
SE_Lat(deg)	-80.944
SE_Lon(deg)	155.102

Band Wise Details

	Res_AL(Km)	Res_AX(Km)	Image Height	Image Width
MIR	4.0	4.0	2816	2805
SWIR	1.0	1.0	11264	11220
TIR1	4.0	4.0	2816	2805
TIR2	4.0	4.0	2816	2805
VIS	1.0	1.0	11264	11220
WV	8.0	8.0	1408	1402

GDQE Computation Base

Projection	MER	Wildpoint Rejection Threshold	2.60 -sigma	SemiMajorAxis(m)	6378137.00	Mode Of Computation	grid
Ellipsoid	WGS_84			SemiMinorAxis(m)	6356752.31	Used Reference Type	REFINSREF
Datum	WGS_84	Unit	meters	Standardparallel1(deg)	17.0		
Zone	Not Applicable			Standardparallel2(deg)	17.0		

* -999.99 : Not Applicable/Not Available

References

JobId : **3RIMG06NOV20182145L1BDQE**

(-999.99 - Not Available/Not Computed)

Ref.No	Source	File Name	Resolution (m)	Projection
1	ETM	world_Band1.img	500.0	GGP

Location Accuracy

GCP Distribution Statistics

Image Width (pixels) : 2805 **Image Height (pixels) :** 2816 **No of GCPs :** 12

	Mean	StdDev	Min	Max	Coverage(in %)
GCP Scan	868.8	142.3	615.2	1101.25	17.26 (N-S)
GCP Pix	1204.3	443.2	611.5	1931.75	47.07 (E-W)

Identified Control Point details : (Differences are Reference - Product)

No	Scan	Pix	DiffScan (line)	DiffPix (pixel)	DifLat (Km)	Dir	DifLon (Km)	Dir	Status
1	674.8	833.0	4.2	-2.88	27.364	S	7.338	W	Accepted
2	801.8	1040.5	2.8	-7.94	16.447	S	31.627	W	Accepted
3	884.5	1025.2	4.7	-2.74	23.310	S	8.911	W	Accepted
4	1100.0	645.2	5.7	-2.52	24.060	S	7.432	W	Accepted
5	892.2	611.5	5.4	-1.95	25.729	S	0.371	W	Accepted
6	1101.2	824.0	4.8	-2.67	20.307	S	9.732	W	Accepted
7	767.5	1234.2	5.4	-4.63	28.678	S	17.115	W	Accepted
8	832.8	1287.5	2.4	-4.79	15.283	S	17.221	W	Accepted
9	857.8	1363.0	4.5	-4.58	23.835	S	18.457	W	Accepted
10	905.0	1903.5	5.7	-4.46	25.450	S	21.969	W	Accepted
11	992.2	1931.8	5.3	-5.22	23.235	S	23.318	W	Accepted
12	615.2	1752.2	4.7	-5.11	29.034	S	28.546	W	Accepted

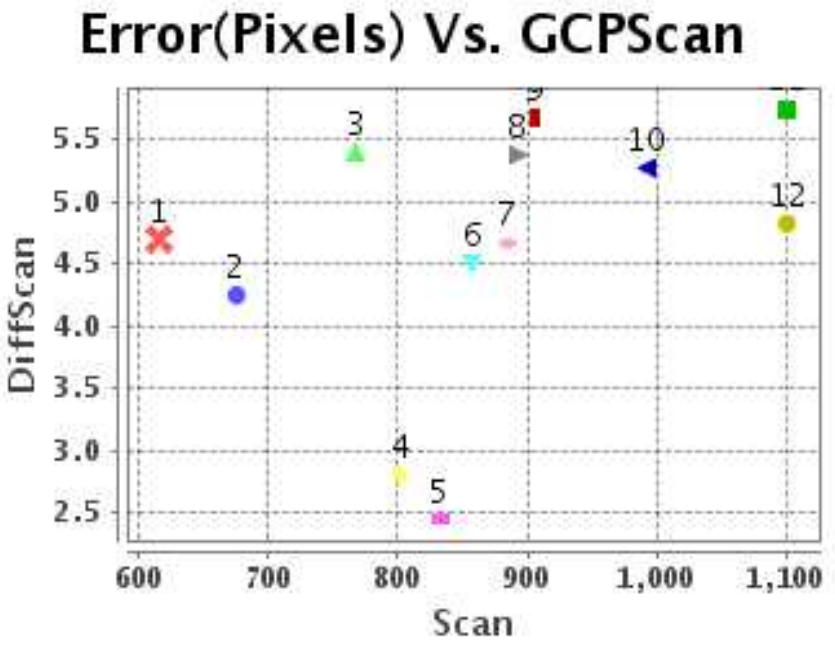

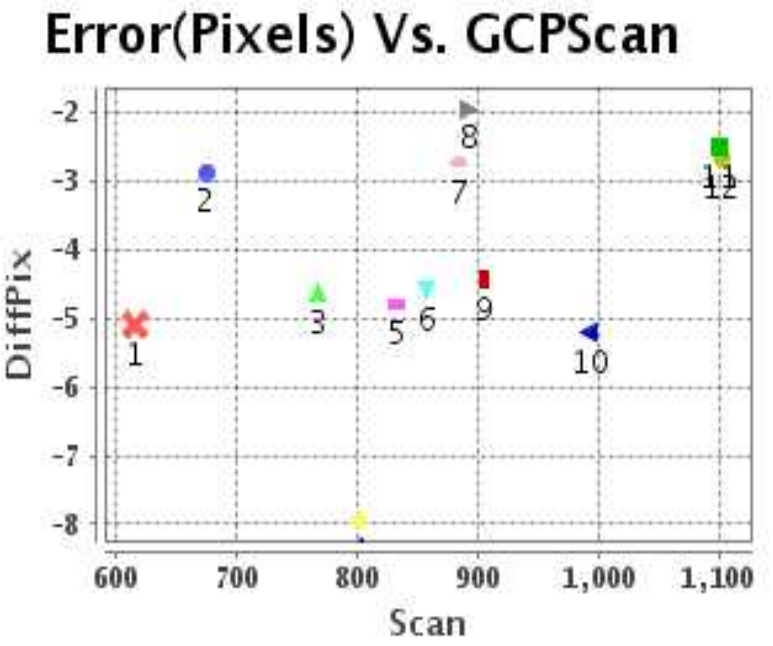

Number Of Points

North	0
South	12
East	0
West	12

Radial Error (Km

Mean	7.421
Min	5.630
Max	10.179
CE90	8.405

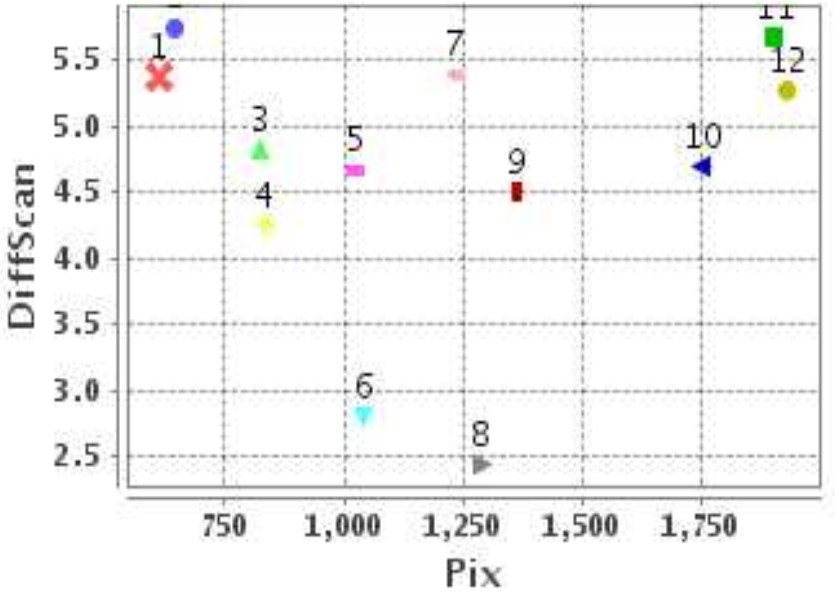

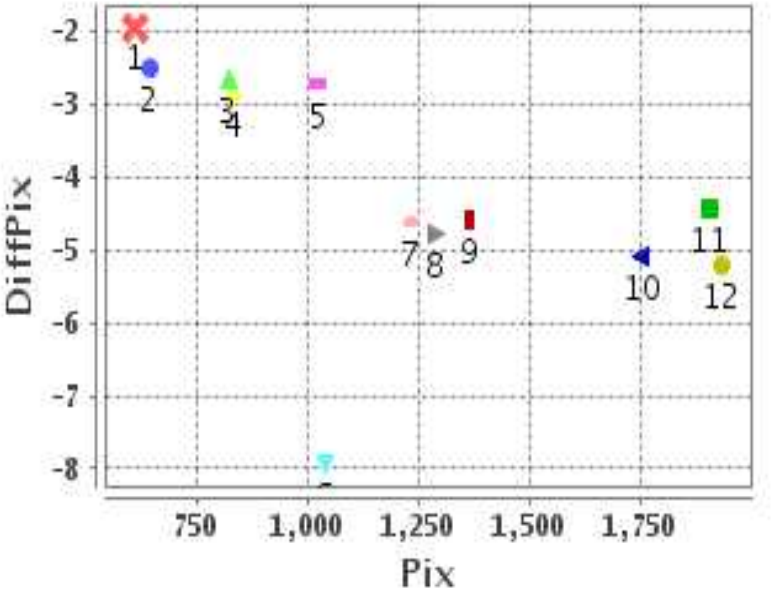

Location Accuracy

	Mean	StdDev	RMS	Dir	* MinRMS	* MaxRMS
Along(Km)	-5.890	1.044	5.982	S	5.852	6.141
Across (Km)	-4.001	2.261	4.596	W	4.166	4.800

Block-Wise Geo location Error Statistics

Location Accuracy,Scale,ID

Scan Range-0-937; Pix Range-0-934

Number of GCPs	2		
Location Error(Km)			
Along(Mean,Dir)	-26.545	S	
Across(Mean,Dir)	-3.85	W	
Scale(Km)			
Average Scale (Mean,%Variation)	4.42	10.61	
Internal Distortion(Pixel)			
Along(Mean,Stddev)	-1.12	0.00	
Across(Mean,Stddev)	0.92	0.00	

Scan Range-0-937; Pix Range-934-1869

Number of GCPs	6		
Location Error(Km)			
Along(Mean,Dir)	-22.7667	S	
Across(Mean,Dir)	-20.31	W	
Scale(Km)			
Average Scale (Mean,%Variation)	4.49	12.27	
Internal Distortion(Pixel)			
Along(Mean,Stddev)	0.74	1.14	
Across(Mean,Stddev)	2.67	1.28	

Scan Range-0-937; Pix Range-1869-2805

Number of GCPs	1		
Location Error(Km)			
Along(Mean,Dir)	-25.45	S	
Across(Mean,Dir)	-21.97	W	
Scale(Km)			
Average Scale (Mean,%Variation)	-999.99	-999.9	
Internal Distortion(Pixel)			
Along(Mean,Stddev)	-999.99	-999.99	
Across(Mean,Stddev)	-999.99	-999.99	

Scan Range-937-1876; Pix Range-0-934

Number of GCPs	2		
Location Error(Km)			
Along(Mean,Dir)	-22.185	S	
Across(Mean,Dir)	-8.58	W	
Scale(Km)			
Average Scale (Mean,%Variation)	4.71	17.80	
Internal Distortion(Pixel)			
Along(Mean,Stddev)	0.92	0.00	
Across(Mean,Stddev)	0.15	0.00	

Scan Range-937-1876; Pix Range-934-1869

Number of GCPs	-999		
Location Error(Km)			
Along(Mean,Dir)	-999.99	NotAvail	
Across(Mean,Dir)	-999.99	NotAvail	
Scale(Km)			
Average Scale (Mean,%Variation)	-999.99	-999.9	
Internal Distortion(Pixel)			
Along(Mean,Stddev)	-999.99	-999.99	
Across(Mean,Stddev)	-999.99	-999.99	

Scan Range-937-1876; Pix Range-1869-2805

Number of GCPs	1		
Location Error(Km)			
Along(Mean,Dir)	-23.23	S	
Across(Mean,Dir)	-23.31	W	
Scale(Km)			
Average Scale (Mean,%Variation)	-999.99	-999.9	
Internal Distortion(Pixel)			
Along(Mean,Stddev)	-999.99	-999.99	
Across(Mean,Stddev)	-999.99	-999.99	

Scan Range-1876-2816; Pix Range-0-934

Number of GCPs	-999		
Location Error(Km)			
Along(Mean,Dir)	-999.99	NotAvail	
Across(Mean,Dir)	-999.99	NotAvail	
Scale(Km)			
Average Scale (Mean,%Variation)	-999.99	-999.9	
Internal Distortion(Pixel)			
Along(Mean,Stddev)	-999.99	-999.99	
Across(Mean,Stddev)	-999.99	-999.99	

Scan Range-1876-2816; Pix Range-937-1869

Number of GCPs	-999		
Location Error(Km)			
Along(Mean,Dir)	-999.99	NotAvail	
Across(Mean,Dir)	-999.99	NotAvail	
Scale(Km)			
Average Scale (Mean,%Variation)	-999.99	-999.9	
Internal Distortion(Pixel)			
Along(Mean,Stddev)	-999.99	-999.99	
Across(Mean,Stddev)	-999.99	-999.99	

Scan Range-1876-2816; Pix Range-1869-2805

Number of GCPs	-999		
Location Error(Km)			
Along(Mean,Dir)	-999.99	NotAvail	
Across(Mean,Dir)	-999.99	NotAvail	
Scale(Km)			
Average Scale (Mean,%Variation)	-999.99	-999.9	
Internal Distortion(Pixel)			
Along(Mean,Stddev)	-999.99	-999.99	
Across(Mean,Stddev)	-999.99	-999.99	

*-999 : no gcp available

* -999.99 : values are not computed