DQE Report: Location Accuracy of INSAT-3DR-IMG STANDARD (FULL DISK) Product 3RIMG_06NOV2018_0615

Satellite	INSAT-3DR	**No Of Bands**	6	**Product Type**	STANDARD
Sensor	IMG	**LvlOfProcess**	L1B	**Selected Band**	2-TIR1
DOP/Time	06-11-18/06:15	**Station ID**	BES	**Field View(deg)**	17.99
Res(Y,X) [Km]	(4.0,4.0)	**Res(Y,X) [uRad]**	(112.0,112.0)		

(81.253N,-7.26W) (81.253N,155.005E)



(-80.922S,-7.26W) (-80.922S,155.005E)

GCP Distribution overview for 3RIMG06NOV20180615L1BDQE

Image Width: 2805 **Image Height:** 2816 **No Of GCPs:** 15

GCP Coverage(%) 35.58 **(N-S)** 45.93 **(E-W)**

Location Error(E)

Legend —0Km < E <= 50Km —50Km < E <= 100Km —E >100Km

Location Error (In IR Pixels)

	Mean	Direction	Stddev	RMS
Along	-7.139	S	0.888	7.194
Across	-2.178	W	1.160	2.467

Radial Error (in IR Pixels)

Mean	7.551
Min	6.229
Max	9.559
CE90	8.364

Scale (Km)

	Pixel Size	Stddev	%variation
Average	4.292	0.270	7.307
Along	4.452	1.151	11.302
Across	4.298	0.468	7.443

Internal Distortion (in IR Pixels)

	PeakToPeak	Mean	Stddev	RMS
Along	2.973	-0.268	0.75	0.793
Across	2.139	-0.880	0.61	1.071

Attitude Residuals (Deg)

Pitch	Roll	Yaw
-0.01584	0.04826	-0.06878

Reference Used

Sensor	Resolution	Projection
ETM	500.00	GGP

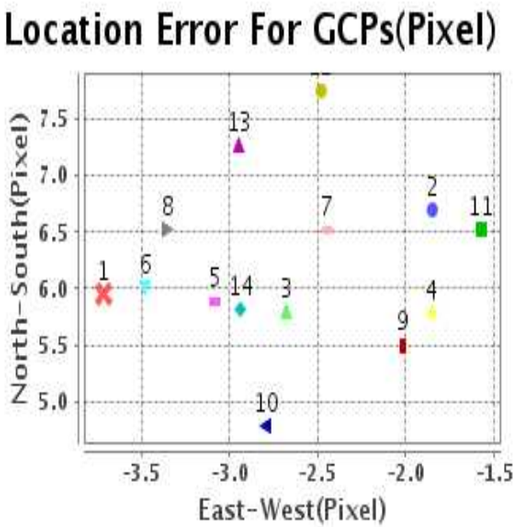

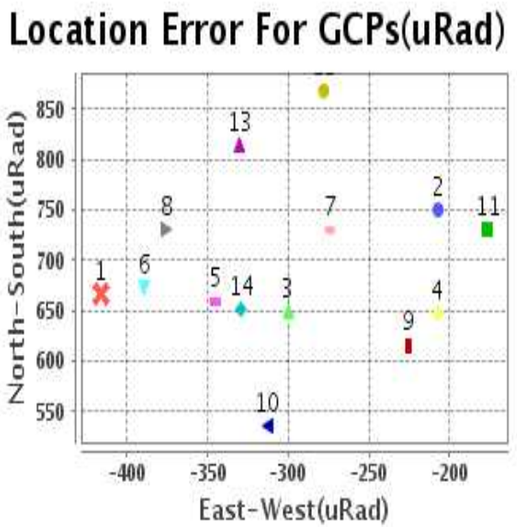

Detailed Product Information

Ancillary Info

Satellite	INSAT-3DR	Generation Date	06-11-18
Sensor	IMG	DQE Date	15-11-2018
PassType	NONE	Aquisition Date	06-11-18
Imaging Mode	FULL_FRAME	Aquisition Time(GMT)	06:15
Sat Altitude(m)	3.6E7	Nominal Altitude(Km)	3.6E7
Station	BES	Predicted Altitude(Km)	-999.99
Sat Location(deg)	-999.99 E	Nominal Center Lat(deg)	0.0
Format	hdf5-1.8.8	Nominal Center Lon(deg)	74.0
LvlOfProcessing	STANDARD	Predicted Center Lat(deg)	-999.99
DP JobId	3RIMG_06NOV2	Predicted Center Lon(deg)	-999.99
ProductCode	NONE		
Field View(deg)	17.99		

Projection Parameters

Projection	None
Ellipsoid	WGS_84
Datum	WGS_84
Zone	NotAvail
Semi_Major_Axis(Km)	6378.14
Semi_Minor_Axis(Km)	6356.75
Standard_Parallel1(deg)	-999.99
Standard_Parallel2(deg)	-999.99
Projection_Origin_Lon(deg)	-999.99
Projection_Origin_Lat(deg)	-999.99
Projection_False_Easting(Km)	-999.99
Projection_False_Northing(Km)	-999.99

Scene Center Desc

Centre Lat(deg)	0.165
Center Lon(deg)	73.873
Centre Roll(deg)	-999.0
Centre Pitch(deg)	-999.0
Center Yaw(deg)	-999.0
SunElevation(deg)	-999.99
SunAzimuth(deg)	-999.99
SatElevation(deg)	-999.99
SatAzimuth(deg)	-999.99

Scene Corner Desc

NW_Lat(deg)	81.253
NW_Lon(deg)	-7.26
SW_Lat(deg)	-80.922
SW_Lon(deg)	-7.26
NE_Lat(deg)	81.253
NE_Lon(deg)	155.005
SE_Lat(deg)	-80.922
SE_Lon(deg)	155.005

Band Wise Details

	Res_AL(Km)	Res_AX(Km)	Image Height	Image Width
MIR	4.0	4.0	2816	2805
SWIR	1.0	1.0	11264	11220
TIR1	4.0	4.0	2816	2805
TIR2	4.0	4.0	2816	2805
VIS	1.0	1.0	11264	11220
WV	8.0	8.0	1408	1402

GDQE Computation Base

Projection	MER	Wildpoint Rejection Threshold	2.60 -sigma	SemiMajorAxis(m)	6378137.00	Mode Of Computation	grid
Ellipsoid	WGS_84			SemiMinorAxis(m)	6356752.31	Used Reference Type	REFINSREF
Datum	WGS_84	Unit	pixels	Standardparallel1(deg)	17.0		
Zone	Not Applicable			Standardparallel2(deg)	17.0		

* -999.99 : Not Applicable/Not Available

References

JobId : **3RIMG06NOV20180615L1BDQE**

(-999.99 - Not Available/Not Computed)

Ref.No	Source	File Name	Resolution (m)	Projection
1	ETM	world_Band1.img	500.0	GGP

Location Accuracy

GCP Distribution Statistics

Image Width (pixels) : 2805 **Image Height (pixels) :** 2816 **No of GCPs :** 15

	Mean	StdDev	Min	Max	Coverage(in %)
GCP Scan	1012.7	238.0	744.2	1746.25	35.58 (N-S)
GCP Pix	1031.2	404.5	637.8	1926.00	45.93 (E-W)

Identified Control Point details : (Differences are Reference - Product)

No	Scan	Pix	DiffScan (line)	DiffPix (pixel)	DifLat (Km)	Dir	DifLon (Km)	Dir	Status
1	744.2	874.2	6.0	-3.72	31.213	S	9.998	W	Accepted
2	749.0	1006.5	6.7	-1.85	33.419	S	1.555	W	Accepted
3	826.5	1054.2	5.8	-2.68	28.898	S	6.458	W	Accepted
4	877.2	1026.8	5.8	-1.86	27.790	S	1.554	W	Accepted
5	1086.2	651.5	5.9	-3.08	25.562	S	8.556	W	Accepted
6	1102.5	638.2	6.0	-3.47	26.000	S	11.914	W	Accepted
7	1118.2	637.8	11.0	-1.38	45.994	S	2.945	E	Rejected
8	1130.0	687.0	6.5	-2.45	27.025	S	8.252	W	Accepted
9	1120.5	813.2	6.5	-3.35	28.400	S	10.838	W	Accepted
10	1079.5	871.8	5.5	-2.02	24.624	S	3.802	W	Accepted
11	832.2	1280.0	4.8	-2.79	23.062	S	10.832	W	Accepted
12	868.2	1326.5	6.5	-1.58	31.844	S	3.519	W	Accepted
13	918.2	1905.8	7.8	-2.48	35.872	S	13.235	W	Accepted

Identified Control Point details : (Differences are Reference - Product)

No	Scan	Pix	DiffScan (line)	DiffPix (pixel)	DifLat (Km)	Dir	DifLon (Km)	Dir	Status
14	992.0	1926.0	7.3	-2.95	30.951	S	16.929	W	Accepted
15	1746.2	769.2	5.8	-2.94	25.148	S	14.513	W	Accepted

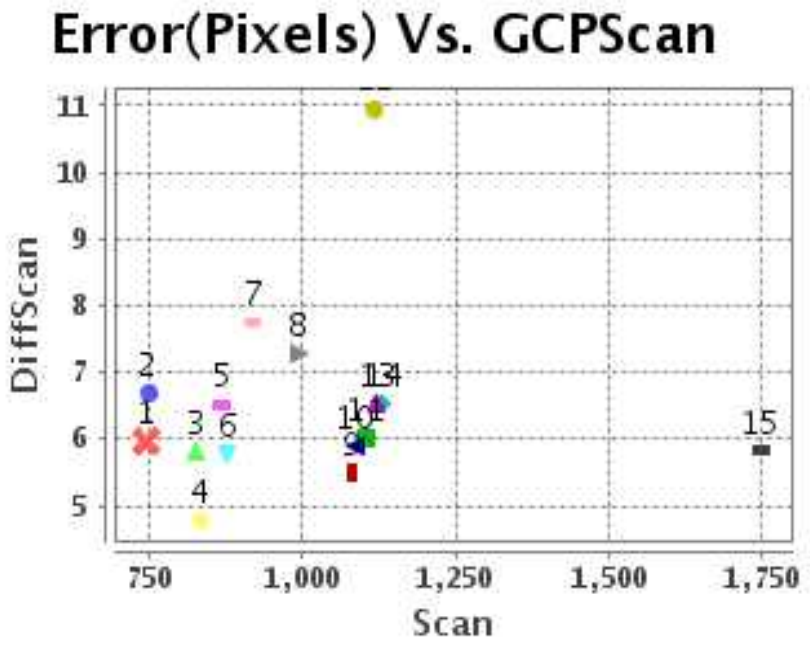

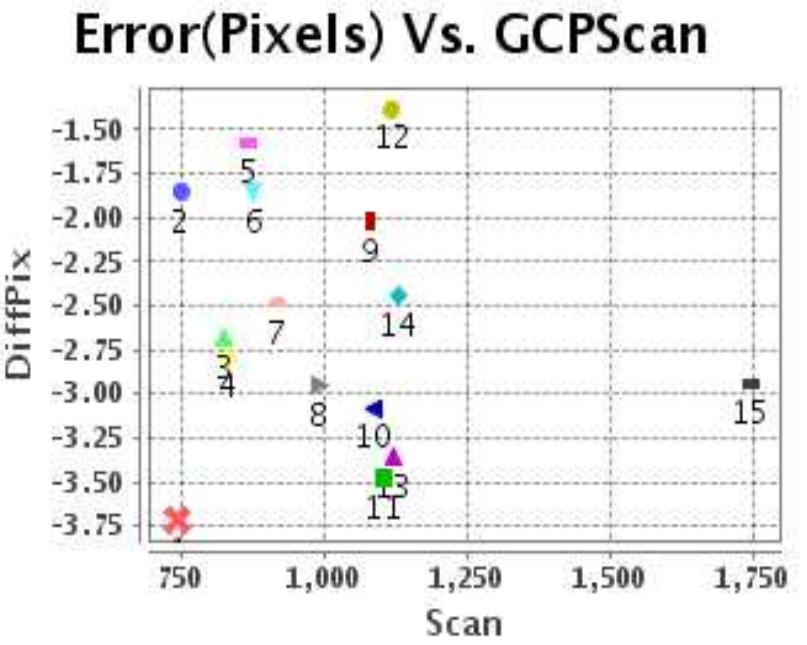

Number Of Points

North	0
South	14
East	0
West	14

Radial Error (Km

Mean	7.551
Min	6.229
Max	9.559
CE90	8.364

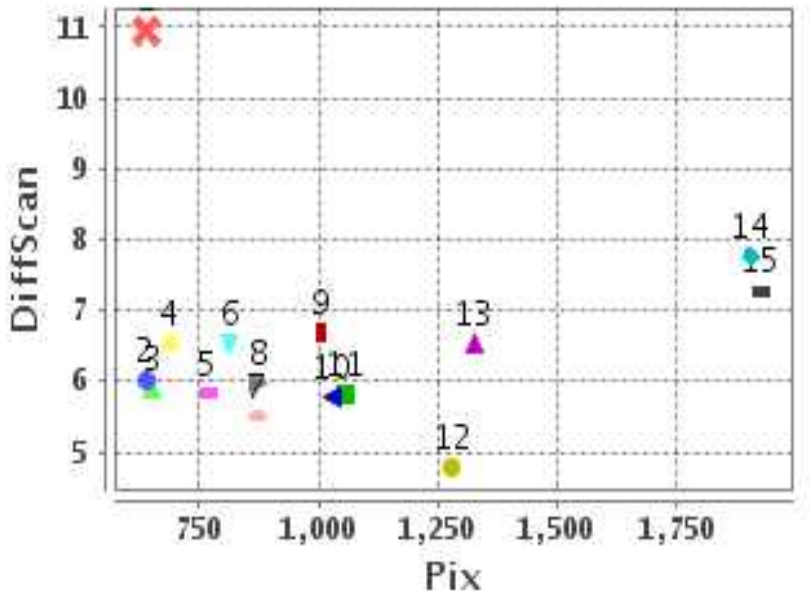

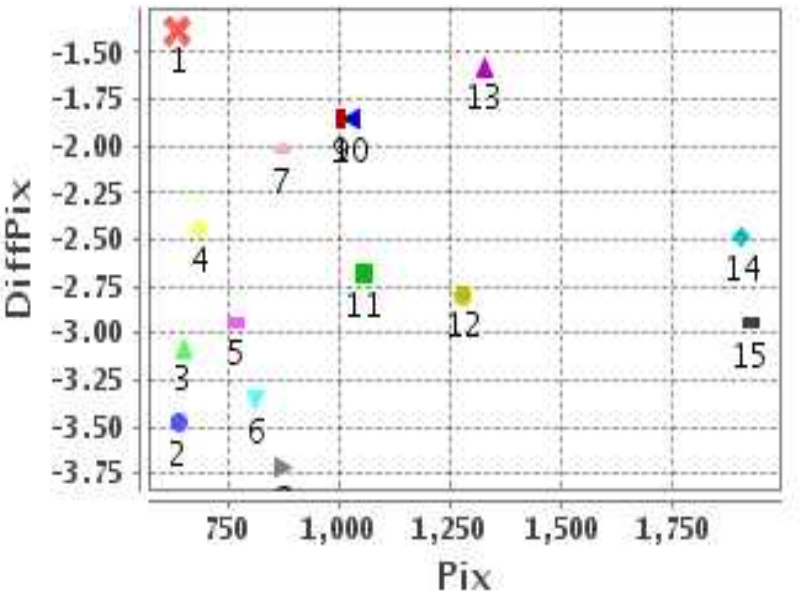

Location Accuracy

	Mean	StdDev	RMS	Dir	* MinRMS	* MaxRMS
Along(Km)	-7.139	0.888	7.194	S	7.039	7.293
Across (Km)	-2.178	1.160	2.467	W	2.276	2.558

Block-Wise Geo location Error Statistics

Location Accuracy,Scale,ID

Scan Range-0-937; Pix Range-0-934

Number of GCPs	1	
Location Error(Km)		
Along(Mean,Dir)	-31.22	S
Across(Mean,Dir)	-9.99	W
Scale(Km)		
Average Scale (Mean,%Variation)	-999.99	-999.9
Internal Distortion(Pixel)		
Along(Mean,Stddev)	-999.99	-999.99
Across(Mean,Stddev)	-999.99	-999.99

Scan Range-0-937; Pix Range-934-1869

Number of GCPs	5	
Location Error(Km)		
Along(Mean,Dir)	-29.0	S
Across(Mean,Dir)	-4.78	W
Scale(Km)		
Average Scale (Mean,%Variation)	4.50	12.56
Internal Distortion(Pixel)		
Along(Mean,Stddev)	0.98	0.62
Across(Mean,Stddev)	0.38	0.52

Scan Range-0-937; Pix Range-1869-2805

Number of GCPs	1	
Location Error(Km)		
Along(Mean,Dir)	-35.87	S
Across(Mean,Dir)	-13.23	W
Scale(Km)		
Average Scale (Mean,%Variation)	-999.99	-999.9
Internal Distortion(Pixel)		
Along(Mean,Stddev)	-999.99	-999.99
Across(Mean,Stddev)	-999.99	-999.99

Scan Range-937-1876; Pix Range-0-934

Number of GCPs	6	
Location Error(Km)		
Along(Mean,Dir)	-26.1283	S
Across(Mean,Dir)	-9.65	W
Scale(Km)		
Average Scale (Mean,%Variation)	4.39	9.73
Internal Distortion(Pixel)		
Along(Mean,Stddev)	-0.65	0.31
Across(Mean,Stddev)	-0.71	0.48

Scan Range-937-1876; Pix Range-934-1869

Number of GCPs	-999	
Location Error(Km)		
Along(Mean,Dir)	-999.99	NotAvail
Across(Mean,Dir)	-999.99	NotAvail
Scale(Km)		
Average Scale (Mean,%Variation)	-999.99	-999.9
Internal Distortion(Pixel)		
Along(Mean,Stddev)	-999.99	-999.99
Across(Mean,Stddev)	-999.99	-999.99

Scan Range-937-1876; Pix Range-1869-2805

Number of GCPs	1	
Location Error(Km)		
Along(Mean,Dir)	-30.95	S
Across(Mean,Dir)	-16.93	W
Scale(Km)		
Average Scale (Mean,%Variation)	-999.99	-999.9
Internal Distortion(Pixel)		
Along(Mean,Stddev)	-999.99	-999.99
Across(Mean,Stddev)	-999.99	-999.99

Scan Range-1876-2816; Pix Range-0-934

Number of GCPs	-999	
Location Error(Km)		
Along(Mean,Dir)	-999.99	NotAvail
Across(Mean,Dir)	-999.99	NotAvail
Scale(Km)		
Average Scale (Mean,%Variation)	-999.99	-999.9
Internal Distortion(Pixel)		
Along(Mean,Stddev)	-999.99	-999.99
Across(Mean,Stddev)	-999.99	-999.99

Scan Range-1876-2816; Pix Range-937-1869

Number of GCPs	-999	
Location Error(Km)		
Along(Mean,Dir)	-999.99	NotAvail
Across(Mean,Dir)	-999.99	NotAvail
Scale(Km)		
Average Scale (Mean,%Variation)	-999.99	-999.9
Internal Distortion(Pixel)		
Along(Mean,Stddev)	-999.99	-999.99
Across(Mean,Stddev)	-999.99	-999.99

Scan Range-1876-2816; Pix Range-1869-2805

Number of GCPs	-999	
Location Error(Km)		
Along(Mean,Dir)	-999.99	NotAvail
Across(Mean,Dir)	-999.99	NotAvail
Scale(Km)		
Average Scale (Mean,%Variation)	-999.99	-999.9
Internal Distortion(Pixel)		
Along(Mean,Stddev)	-999.99	-999.99
Across(Mean,Stddev)	-999.99	-999.99

*-999 : no gcp available

* -999.99 : values are not computed