DQE Report: Location Accuracy of INSAT-3DR-IMG STANDARD (FULL DISK) Product 3RIMG_29NOV2018_0615

Satellite	INSAT-3DR	**No Of Bands**	6	**Product Type**	STANDARD
Sensor	IMG	**LvlOfProcess**	L1B	**Selected Band**	2-TIR1
DOP/Time	29-11-18/06:15	**Station ID**	BES	**Field View(deg)**	18.006
Res(Y,X) [Km]	(4.0,4.0)	**Res(Y,X) [uRad]**	(112.0,112.0)		

(81.351N,-7.305W) (81.351N,155.034E)

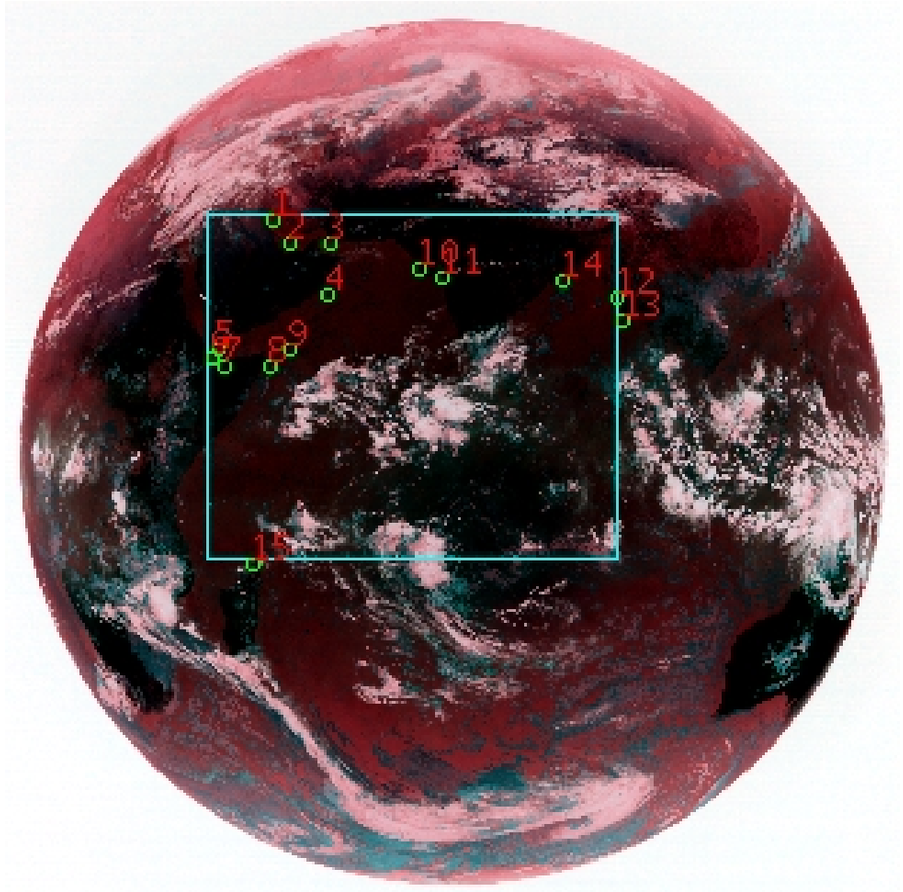

(-80.986S,-7.305W) (-80.986S,155.034E)

GCP Distribution overview for 3RIMG29NOV20180615L1BDQE

Image Width: 2805 **Image Height:** 2816 **No Of GCPs:** 15

GCP Coverage(%) 38.43 **(N-S)** 46.19 **(E-W)**

Location Error(E)

Legend —0Km < E <= 50Km —50Km < E <= 100Km —E >100Km

Location Error (In IR Pixels)

	Mean	Direction	Stddev	RMS
Along	-4.214	S	0.953	4.320
Across	11.982	E	1.899	12.131

Radial Error (in IR Pixels)

Mean	12.727
Min	9.432
Max	16.117
CE90	14.569

Scale (Km)

	Pixel Size	Stddev	%variation
Average	4.327	0.336	8.177
Along	4.741	2.295	18.528
Across	4.407	1.282	10.168

Internal Distortion (in IR Pixels)

	PeakToPeak	Mean	Stddev	RMS
Along	2.725	-0.048	0.78	0.784
Across	3.595	0.222	1.05	1.069

Attitude Residuals (Deg)

Pitch	Roll	Yaw
0.06932	0.02564	0.03136

Reference Used

Sensor	Resolution	Projection
ETM	500.00	GGP

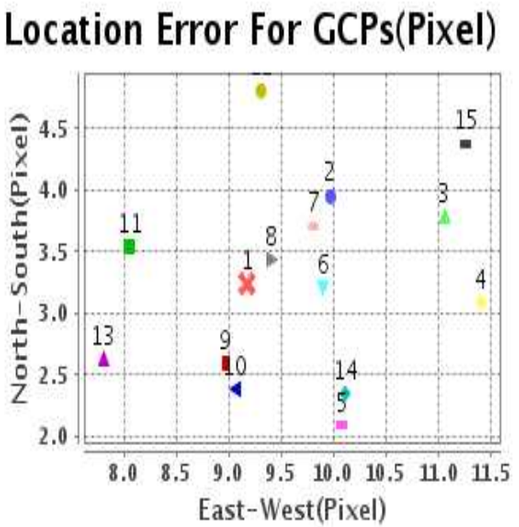

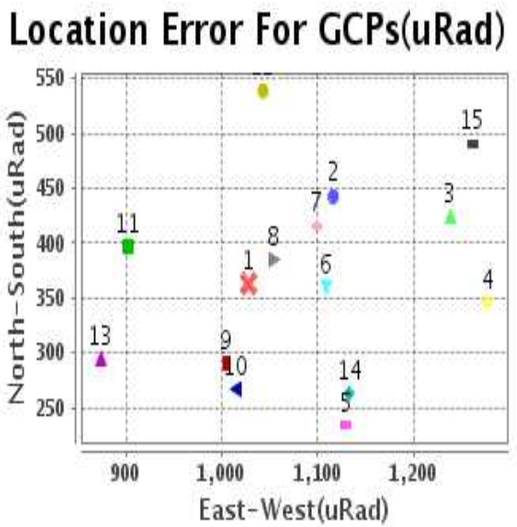

Detailed Product Information

Ancillary Info

Satellite	INSAT-3DR	Generation Date	29-11-18
Sensor	IMG	DQE Date	30-11-2018
PassType	NONE	Aquisition Date	29-11-18
Imaging Mode	FULL_FRAME	Aquisition Time(GMT)	06:15
Sat Altitude(m)	3.6E7	Nominal Altitude(Km)	3.6E7
Station	BES	Predicted Altitude(Km)	-999.99
Sat Location(deg)	-999.99 E	Nominal Center Lat(deg)	0.0
Format	hdf5-1.8.8	Nominal Center Lon(deg)	74.0
LvlOfProcessing	STANDARD	Predicted Center Lat(deg)	-999.99
DP JobId	3RIMG_29NOV2	Predicted Center Lon(deg)	-999.99
ProductCode	NONE		
Field View(deg)	18.006		

Projection Parameters

Projection	None
Ellipsoid	WGS_84
Datum	WGS_84
Zone	NotAvail
Semi_Major_Axis(Km)	6378.14
Semi_Minor_Axis(Km)	6356.75
Standard_Parallel1(deg)	-999.99
Standard_Parallel2(deg)	-999.99
Projection_Origin_Lon(deg)	-999.99
Projection_Origin_Lat(deg)	-999.99
Projection_False_Easting(Km)	-999.99
Projection_False_Northing(Km)	-999.99

Scene Center Desc

Centre Lat(deg)	0.182
Center Lon(deg)	73.864
Centre Roll(deg)	-999.0
Centre Pitch(deg)	-999.0
Center Yaw(deg)	-999.0
SunElevation(deg)	-999.99
SunAzimuth(deg)	-999.99
SatElevation(deg)	-999.99
SatAzimuth(deg)	-999.99

Scene Corner Desc

NW_Lat(deg)	81.351
NW_Lon(deg)	-7.305
SW_Lat(deg)	-80.986
SW_Lon(deg)	-7.305
NE_Lat(deg)	81.351
NE_Lon(deg)	155.034
SE_Lat(deg)	-80.986
SE_Lon(deg)	155.034

Band Wise Details

	Res_AL(Km)	Res_AX(Km)	Image Height	Image Width
MIR	4.0	4.0	2816	2805
SWIR	1.0	1.0	11264	11220
TIR1	4.0	4.0	2816	2805
TIR2	4.0	4.0	2816	2805
VIS	1.0	1.0	11264	11220
WV	8.0	8.0	1408	1402

GDQE Computation Base

Projection	MER	Wildpoint Rejection Threshold	2.60 -sigma	SemiMajorAxis(m)	6378137.00	Mode Of Computation	grid
Ellipsoid	WGS_84			SemiMinorAxis(m)	6356752.31	Used Reference Type	REFINSREF
Datum	WGS_84	Unit	meters	Standardparallel1(deg)	17.0		
Zone	Not Applicable			Standardparallel2(deg)	17.0		

* -999.99 : Not Applicable/Not Available

References

JobId : **3RIMG29NOV20180615L1BDQE**

(-999.99 - Not Available/Not Computed)

Ref.No	Source	File Name	Resolution (m)	Projection
1	ETM	world_Band1.img	500.0	GGP

Location Accuracy

GCP Distribution Statistics

Image Width (pixels) : 2805 **Image Height (pixels) :** 2816 **No of GCPs :** 15

	Mean	StdDev	Min	Max	Coverage(in %)
GCP Scan	992.5	251.4	675.8	1758.00	38.43 (N-S)
GCP Pix	1086.6	434.3	630.0	1925.50	46.19 (E-W)

Identified Control Point details : (Differences are Reference - Product)

No	Scan	Pix	DiffScan (line)	DiffPix (pixel)	DifLat (Km)	Dir	DifLon (Km)	Dir	Status
1	675.8	823.8	3.2	9.18	24.216	S	59.748	E	Accepted
2	750.2	876.5	4.0	9.97	22.888	S	56.237	E	Accepted
3	750.0	1004.0	3.8	11.06	20.211	S	54.661	E	Accepted
4	916.2	992.2	3.1	11.40	14.973	S	53.538	E	Accepted
5	1088.8	649.8	2.1	10.08	13.402	S	56.001	E	Accepted
6	1114.8	630.0	3.2	9.90	17.092	S	51.673	E	Accepted
7	1137.5	674.5	3.7	9.81	18.433	S	51.659	E	Accepted
8	1140.5	815.2	3.4	9.41	16.449	S	44.839	E	Accepted
9	1081.2	875.8	2.6	8.97	12.955	S	43.979	E	Accepted
10	832.2	1278.5	2.4	9.06	12.087	S	40.725	E	Accepted
11	858.0	1355.5	3.5	8.05	17.253	S	35.629	E	Accepted
12	918.0	1904.2	4.8	9.31	21.074	S	40.230	E	Accepted
13	993.5	1925.5	2.6	7.81	12.859	S	35.471	E	Accepted

Identified Control Point details : (Differences are Reference - Product)

No	Scan	Pix	DiffScan (line)	DiffPix (pixel)	DifLat (Km)	Dir	DifLon (Km)	Dir	Status
14	872.5	1736.2	2.4	10.11	11.776	S	42.630	E	Accepted
15	1758.0	756.5	4.4	11.26	17.164	S	51.877	E	Accepted

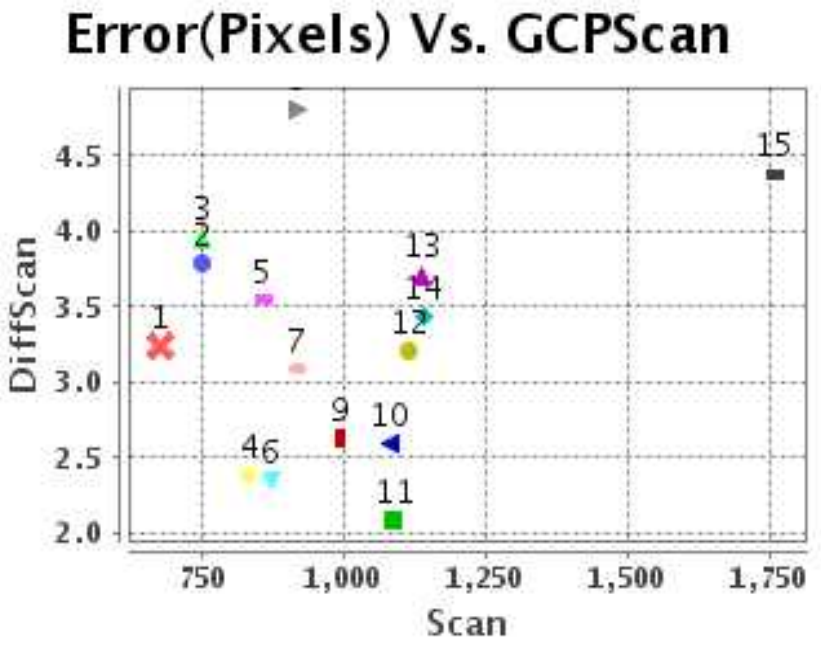

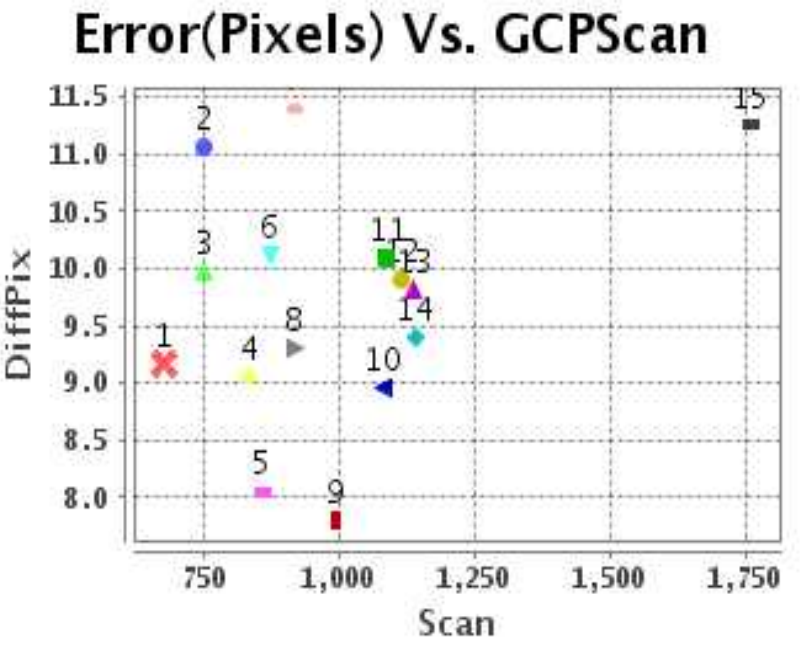

Number Of Points

North	0
South	15
East	15
West	0

Radial Error (Km

Mean	12.727
Min	9.432
Max	16.117
CE90	14.569

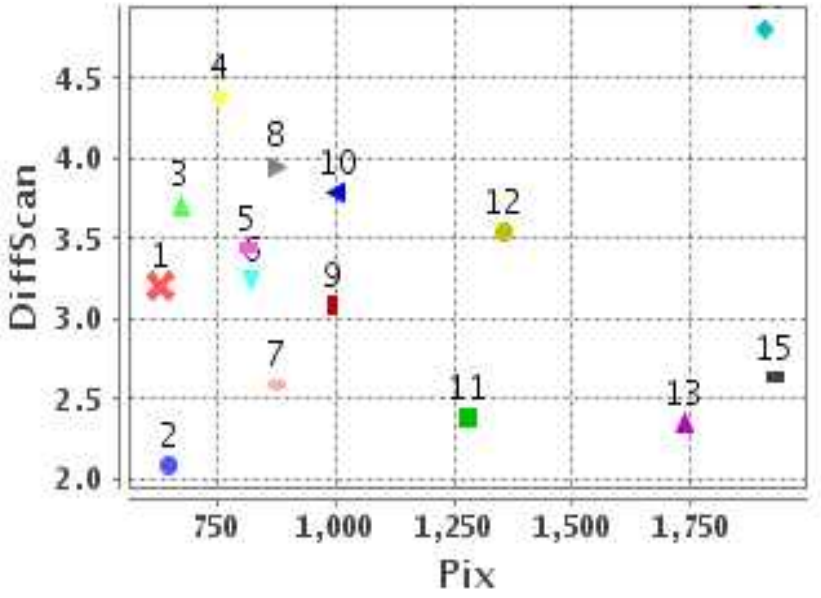

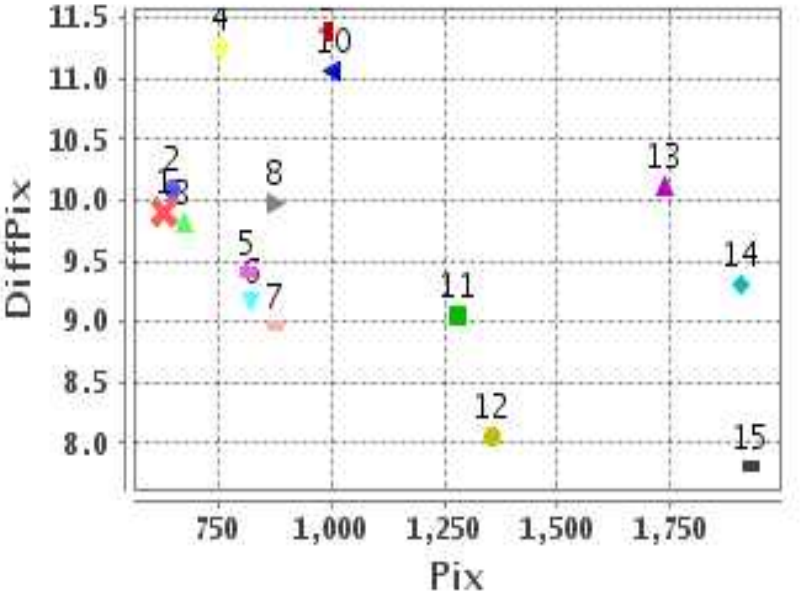

Location Accuracy

	Mean	StdDev	RMS	Dir	* MinRMS	* MaxRMS
Along(Km)	-4.214	0.953	4.320	S	4.169	4.402
Across (Km)	11.982	1.899	12.131	E	11.905	12.331

Block-Wise Geo location Error Statistics

Location Accuracy,Scale,ID

Scan Range-0-937; Pix Range-0-934

Number of GCPs	2		
Location Error(Km)			
Along(Mean,Dir)	-23.555	S	
Across(Mean,Dir)	57.99	E	
Scale(Km)			
Average Scale (Mean,%Variation)	6.06	51.61	
Internal Distortion(Pixel)			
Along(Mean,Stddev)	-0.72	0.00	
Across(Mean,Stddev)	-0.79	0.00	

Scan Range-0-937; Pix Range-934-1869

Number of GCPs	5		
Location Error(Km)			
Along(Mean,Dir)	-15.26	S	
Across(Mean,Dir)	45.44	E	
Scale(Km)			
Average Scale (Mean,%Variation)	4.32	8.01	
Internal Distortion(Pixel)			
Along(Mean,Stddev)	0.95	0.50	
Across(Mean,Stddev)	1.83	1.13	

Scan Range-0-937; Pix Range-1869-2805

Number of GCPs	1		
Location Error(Km)			
Along(Mean,Dir)	-21.07	S	
Across(Mean,Dir)	40.23	E	
Scale(Km)			
Average Scale (Mean,%Variation)	-999.99	-999.9	
Internal Distortion(Pixel)			
Along(Mean,Stddev)	-999.99	-999.99	
Across(Mean,Stddev)	-999.99	-999.99	

Scan Range-937-1876; Pix Range-0-934

Number of GCPs	6		
Location Error(Km)			
Along(Mean,Dir)	-15.9167	S	
Across(Mean,Dir)	50.01	E	
Scale(Km)			
Average Scale (Mean,%Variation)	4.36	9.08	
Internal Distortion(Pixel)			
Along(Mean,Stddev)	-0.78	0.75	
Across(Mean,Stddev)	-0.01	0.77	

Scan Range-937-1876; Pix Range-934-1869

Number of GCPs	-999		
Location Error(Km)			
Along(Mean,Dir)	-999.99	NotAvail	
Across(Mean,Dir)	-999.99	NotAvail	
Scale(Km)			
Average Scale (Mean,%Variation)	-999.99	-999.9	
Internal Distortion(Pixel)			
Along(Mean,Stddev)	-999.99	-999.99	
Across(Mean,Stddev)	-999.99	-999.99	

Scan Range-937-1876; Pix Range-1869-2805

Number of GCPs	1		
Location Error(Km)			
Along(Mean,Dir)	-12.86	S	
Across(Mean,Dir)	35.47	E	
Scale(Km)			
Average Scale (Mean,%Variation)	-999.99	-999.9	
Internal Distortion(Pixel)			
Along(Mean,Stddev)	-999.99	-999.99	
Across(Mean,Stddev)	-999.99	-999.99	

Scan Range-1876-2816; Pix Range-0-934

Number of GCPs	-999		
Location Error(Km)			
Along(Mean,Dir)	-999.99	NotAvail	
Across(Mean,Dir)	-999.99	NotAvail	
Scale(Km)			
Average Scale (Mean,%Variation)	-999.99	-999.9	
Internal Distortion(Pixel)			
Along(Mean,Stddev)	-999.99	-999.99	
Across(Mean,Stddev)	-999.99	-999.99	

Scan Range-1876-2816; Pix Range-937-1869

Number of GCPs	-999		
Location Error(Km)			
Along(Mean,Dir)	-999.99	NotAvail	
Across(Mean,Dir)	-999.99	NotAvail	
Scale(Km)			
Average Scale (Mean,%Variation)	-999.99	-999.9	
Internal Distortion(Pixel)			
Along(Mean,Stddev)	-999.99	-999.99	
Across(Mean,Stddev)	-999.99	-999.99	

Scan Range-1876-2816; Pix Range-1869-2805

Number of GCPs	-999		
Location Error(Km)			
Along(Mean,Dir)	-999.99	NotAvail	
Across(Mean,Dir)	-999.99	NotAvail	
Scale(Km)			
Average Scale (Mean,%Variation)	-999.99	-999.9	
Internal Distortion(Pixel)			
Along(Mean,Stddev)	-999.99	-999.99	
Across(Mean,Stddev)	-999.99	-999.99	

*-999 : no gcp available

* -999.99 : values are not computed