DQE Report: Location Accuracy of INSAT-3DR-IMG STANDARD (FULL DISK) Product 3RIMG_24NOV2018_1545

Satellite	INSAT-3DR	**No Of Bands**	6	**Product Type**	STANDARD
Sensor	IMG	**LvlOfProcess**	L1B	**Selected Band**	2-TIR1
DOP/Time	24-11-18/15:45	**Station ID**	BES	**Field View(deg)**	17.99
Res(Y,X) [Km]	(4.0,4.0)	**Res(Y,X) [uRad]**	(112.0,112.0)		

(80.706N,-7.042W) (80.706N,155.369E)

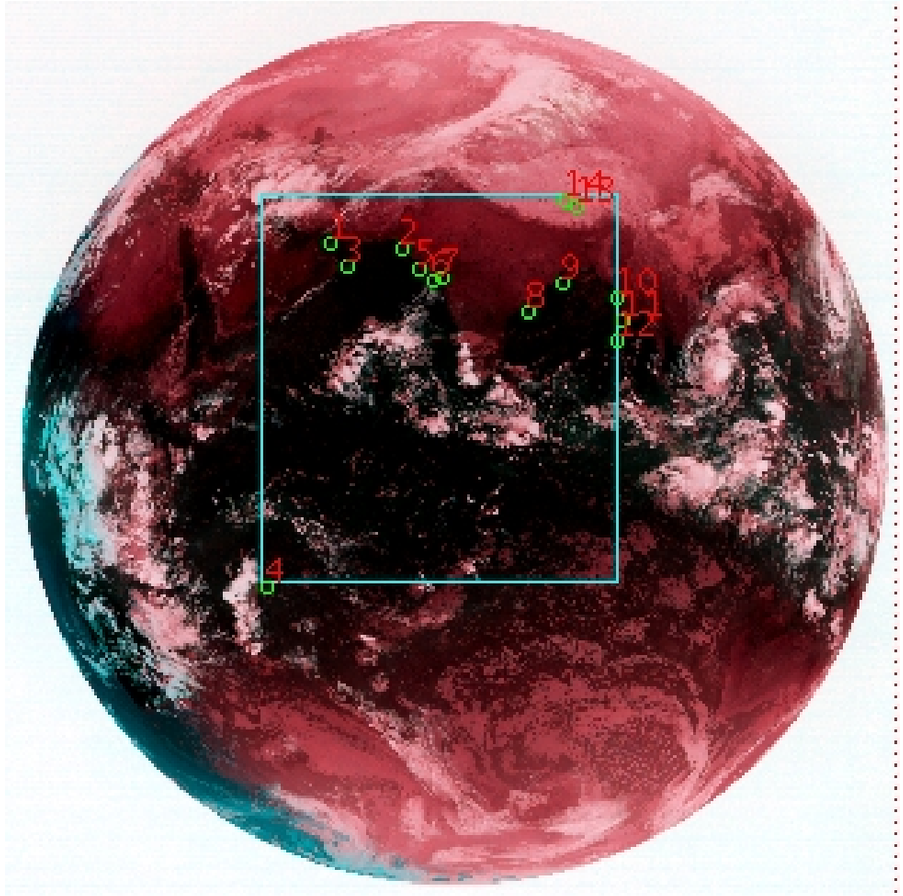

(-81.298S,-7.042W) (-81.298S,155.369E)

GCP Distribution overview for 3RIMG24NOV20181545L1BDQE

Image Width: 2805 **Image Height:** 2816 **No Of GCPs:** 14

GCP Coverage(%) 43.09 **(N-S)** 39.85 **(E-W)**

Location Error(E)

Legend —0Km < E <= 50Km —50Km < E <= 100Km —E >100Km

Location Error (In IR Pixels)

	Mean	Direction	Stddev	RMS
Along	-2.821	S	1.897	3.399
Across	4.966	E	1.053	5.077

Radial Error (in IR Pixels)

Mean	6.001
Min	4.240
Max	7.574
CE90	7.398

Scale (Km)

	Pixel Size	Stddev	%variation
Average	4.351	0.269	8.770
Along	6.059	15.104	51.483
Across	4.681	4.423	17.019

Internal Distortion (in IR Pixels)

	PeakToPeak	Mean	Stddev	RMS
Along	4.687	1.351	1.46	1.987
Across	3.118	0.618	0.90	1.093

Attitude Residuals (Deg)

Pitch	Roll	Yaw
0.03197	0.01822	0.02161

Reference Used

Sensor	Resolution	Projection
ETM	500.00	GGP

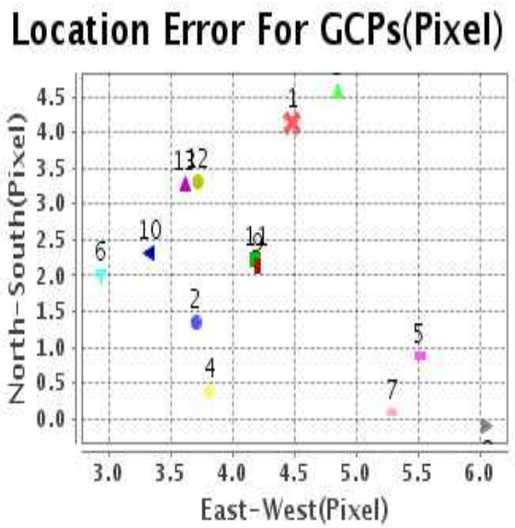

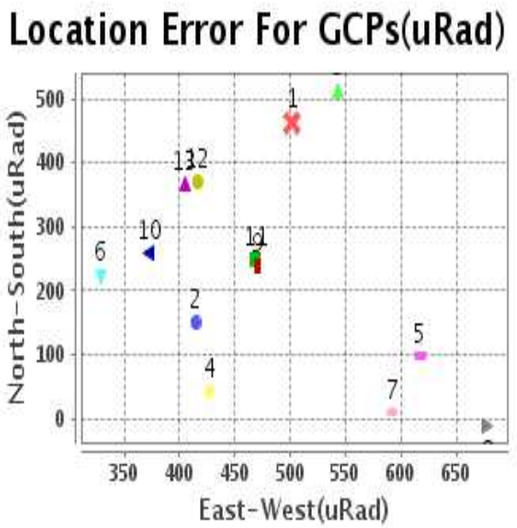

Detailed Product Information

Ancillary Info

Satellite	INSAT-3DR	Generation Date	24-11-18
Sensor	IMG	DQE Date	01-12-2018
PassType	NONE	Aquisition Date	24-11-18
Imaging Mode	FULL_FRAME	Aquisition Time(GMT)	15:45
Sat Altitude(m)	3.6E7	Nominal Altitude(Km)	3.6E7
Station	BES	Predicted Altitude(Km)	-999.99
Sat Location(deg)	-999.99 E	Nominal Center Lat(deg)	0.0
Format	hdf5-1.8.8	Nominal Center Lon(deg)	74.0
LvlOfProcessing	STANDARD	Predicted Center Lat(deg)	-999.99
DP JobId	3RIMG_24NOV2	Predicted Center Lon(deg)	-999.99
ProductCode	NONE		
Field View(deg)	17.99		

Projection Parameters

Projection	None
Ellipsoid	WGS_84
Datum	WGS_84
Zone	NotAvail
Semi_Major_Axis(Km)	6378.14
Semi_Minor_Axis(Km)	6356.75
Standard_Parallel1(deg)	-999.99
Standard_Parallel2(deg)	-999.99
Projection_Origin_Lon(deg)	-999.99
Projection_Origin_Lat(deg)	-999.99
Projection_False_Easting(Km)	-999.99
Projection_False_Northing(Km)	-999.99

Scene Center Desc

Centre Lat(deg)	-0.296
Center Lon(deg)	74.164
Centre Roll(deg)	-999.0
Centre Pitch(deg)	-999.0
Center Yaw(deg)	-999.0
SunElevation(deg)	-999.99
SunAzimuth(deg)	-999.99
SatElevation(deg)	-999.99
SatAzimuth(deg)	-999.99

Scene Corner Desc

NW_Lat(deg)	80.706
NW_Lon(deg)	-7.042
SW_Lat(deg)	-81.298
SW_Lon(deg)	-7.042
NE_Lat(deg)	80.706
NE_Lon(deg)	155.369
SE_Lat(deg)	-81.298
SE_Lon(deg)	155.369

Band Wise Details

	Res_AL(Km)	Res_AX(Km)	Image Height	Image Width
MIR	4.0	4.0	2816	2805
SWIR	1.0	1.0	11264	11220
TIR1	4.0	4.0	2816	2805
TIR2	4.0	4.0	2816	2805
VIS	1.0	1.0	11264	11220
WV	8.0	8.0	1408	1402

GDQE Computation Base

Projection	MER	Wildpoint Rejection Threshold	2.60 -sigma	SemiMajorAxis(m)	6378137.00	Mode Of Computation	grid
Ellipsoid	WGS_84			SemiMinorAxis(m)	6356752.31	Used Reference Type	REFINSREF
Datum	WGS_84	Unit	pixels	Standardparallel1(deg)	17.0		
Zone	Not Applicable			Standardparallel2(deg)	17.0		

* -999.99 : Not Applicable/Not Available

References

JobId : **3RIMG24NOV20181545L1BDQE**

(-999.99 - Not Available/Not Computed)

Ref.No	Source	File Name	Resolution (m)	Projection
1	ETM	world_Band1.img	500.0	GGP

Location Accuracy

GCP Distribution Statistics

Image Width (pixels) : 2805 **Image Height (pixels) :** 2816 **No of GCPs :** 14

	Mean	StdDev	Min	Max	Coverage(in %)
GCP Scan	913.9	280.7	614.8	1828.25	43.09 (N-S)
GCP Pix	1475.8	359.4	806.5	1924.25	39.85 (E-W)

Identified Control Point details : (Differences are Reference - Product)

No	Scan	Pix	DiffScan (line)	DiffPix (pixel)	DifLat (Km)	Dir	DifLon (Km)	Dir	Status
1	749.0	1004.2	3.6	6.81	19.524	S	35.493	E	Rejected
2	767.2	1225.0	4.1	4.48	21.664	S	20.155	E	Accepted
3	826.5	1053.2	1.3	3.70	8.432	S	18.345	E	Accepted
4	1828.2	806.5	4.6	4.85	20.129	S	22.235	E	Accepted
5	832.2	1278.8	0.4	3.81	2.933	S	19.428	E	Accepted
6	869.8	1324.5	0.9	5.51	7.344	S	25.232	E	Accepted
7	858.0	1355.2	2.0	2.94	9.066	S	14.332	E	Accepted
8	966.0	1622.2	0.1	5.29	0.374	S	22.526	E	Accepted
9	874.0	1734.8	-0.1	6.06	0.438	N	30.295	E	Accepted
10	924.8	1904.0	2.1	4.20	11.780	S	16.715	E	Accepted
11	993.5	1924.2	2.3	3.33	11.757	S	14.795	E	Accepted
12	1056.5	1902.5	2.2	4.18	11.137	S	18.508	E	Accepted
13	634.2	1780.8	3.3	3.71	19.182	S	18.667	E	Accepted

Identified Control Point details : (Differences are Reference - Product)

No	Scan	Pix	DiffScan (line)	DiffPix (pixel)	DifLat (Km)	Dir	DifLon (Km)	Dir	Status
14	614.8	1744.5	3.3	3.62	23.309	S	17.021	E	Accepted

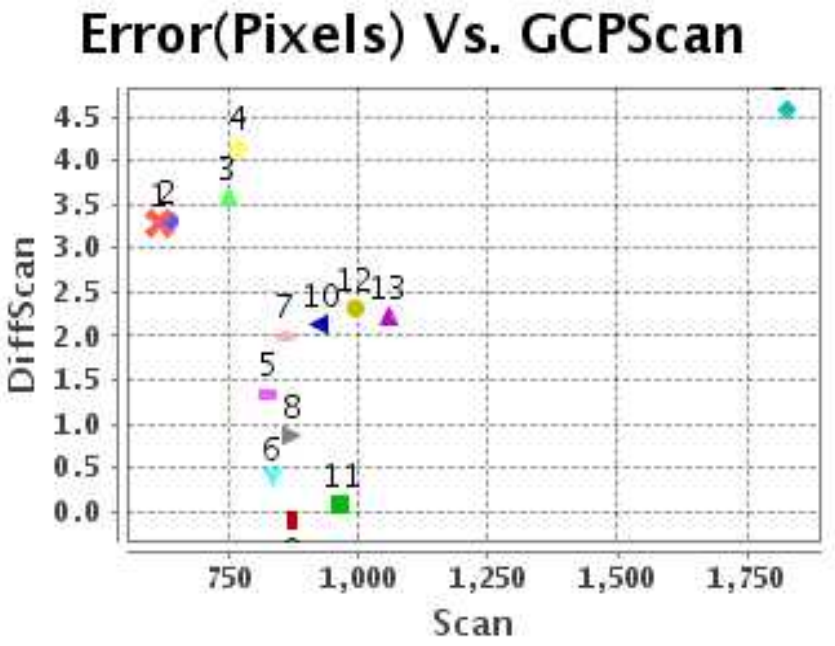

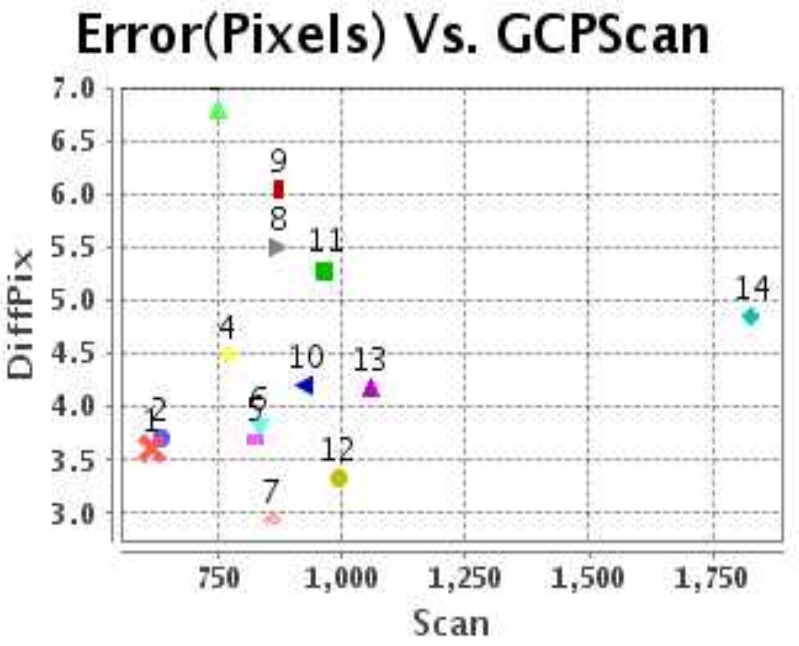

Number Of Points

North	1
South	12
East	13
West	0

Radial Error (Km

Mean	6.001
Min	4.240
Max	7.574
CE90	7.398

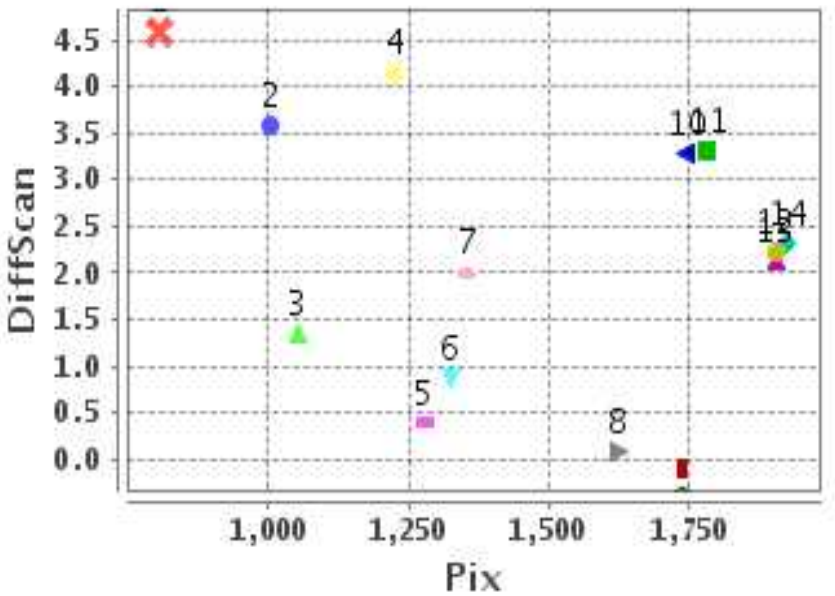

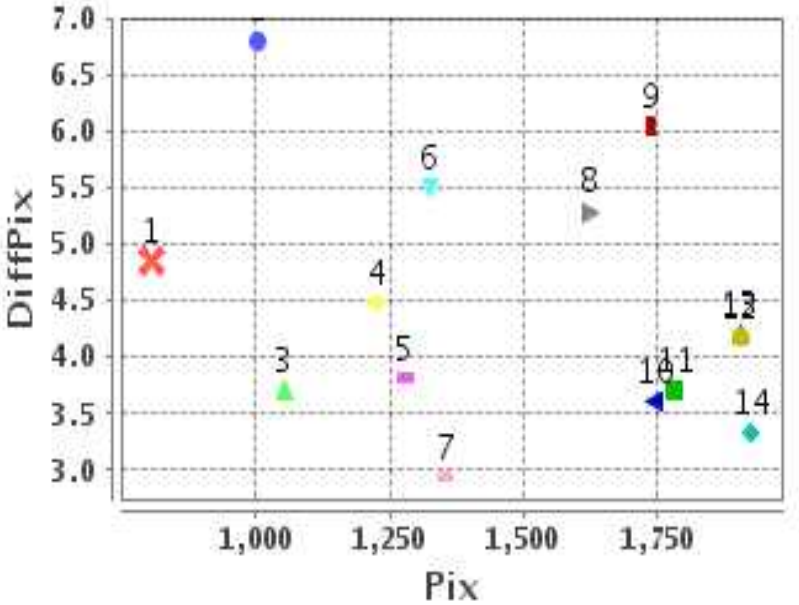

Location Accuracy

	Mean	StdDev	RMS	Dir	* MinRMS	* MaxRMS
Along(Km)	-2.821	1.897	3.399	S	3.112	3.538
Across (Km)	4.966	1.053	5.077	E	4.811	5.182

Block-Wise Geo location Error Statistics

Location Accuracy,Scale,ID

Scan Range-0-937; Pix Range-0-934

Number of GCPs	-999		
Location Error(Km)			
Along(Mean,Dir)	-999.99	NotAvail	
Across(Mean,Dir)	-999.99	NotAvail	
Scale(Km)			
Average Scale (Mean,%Variation)	-999.99	-999.9	
Internal Distortion(Pixel)			
Along(Mean,Stddev)	-999.99	-999.99	
Across(Mean,Stddev)	-999.99	-999.99	

Scan Range-0-937; Pix Range-934-1869

Number of GCPs	8		
Location Error(Km)			
Along(Mean,Dir)	-11.4375	S	
Across(Mean,Dir)	20.44	E	
Scale(Km)			
Average Scale (Mean,%Variation)	4.51	12.80	
Internal Distortion(Pixel)			
Along(Mean,Stddev)	1.58	1.43	
Across(Mean,Stddev)	-0.60	1.03	

Scan Range-0-937; Pix Range-1869-2805

Number of GCPs	1		
Location Error(Km)			
Along(Mean,Dir)	-11.78	S	
Across(Mean,Dir)	16.71	E	
Scale(Km)			
Average Scale (Mean,%Variation)	-999.99	-999.9	
Internal Distortion(Pixel)			
Along(Mean,Stddev)	-999.99	-999.99	
Across(Mean,Stddev)	-999.99	-999.99	

Scan Range-937-1876; Pix Range-0-934

Number of GCPs	1		
Location Error(Km)			
Along(Mean,Dir)	-20.13	S	
Across(Mean,Dir)	22.23	E	
Scale(Km)			
Average Scale (Mean,%Variation)	-999.99	-999.9	
Internal Distortion(Pixel)			
Along(Mean,Stddev)	-999.99	-999.99	
Across(Mean,Stddev)	-999.99	-999.99	

Scan Range-937-1876; Pix Range-934-1869

Number of GCPs	1		
Location Error(Km)			
Along(Mean,Dir)	-0.38	S	
Across(Mean,Dir)	22.53	E	
Scale(Km)			
Average Scale (Mean,%Variation)	-999.99	-999.9	
Internal Distortion(Pixel)			
Along(Mean,Stddev)	-999.99	-999.99	
Across(Mean,Stddev)	-999.99	-999.99	

Scan Range-937-1876; Pix Range-1869-2805

Number of GCPs	2		
Location Error(Km)			
Along(Mean,Dir)	-11.445	S	
Across(Mean,Dir)	16.65	E	
Scale(Km)			
Average Scale (Mean,%Variation)	4.39	9.80	
Internal Distortion(Pixel)			
Along(Mean,Stddev)	0.11	0.00	
Across(Mean,Stddev)	0.85	0.00	

Scan Range-1876-2816; Pix Range-0-934

Number of GCPs	-999		
Location Error(Km)			
Along(Mean,Dir)	-999.99	NotAvail	
Across(Mean,Dir)	-999.99	NotAvail	
Scale(Km)			
Average Scale (Mean,%Variation)	-999.99	-999.9	
Internal Distortion(Pixel)			
Along(Mean,Stddev)	-999.99	-999.99	
Across(Mean,Stddev)	-999.99	-999.99	

Scan Range-1876-2816; Pix Range-937-1869

Number of GCPs	-999		
Location Error(Km)			
Along(Mean,Dir)	-999.99	NotAvail	
Across(Mean,Dir)	-999.99	NotAvail	
Scale(Km)			
Average Scale (Mean,%Variation)	-999.99	-999.9	
Internal Distortion(Pixel)			
Along(Mean,Stddev)	-999.99	-999.99	
Across(Mean,Stddev)	-999.99	-999.99	

Scan Range-1876-2816; Pix Range-1869-2805

Number of GCPs	-999		
Location Error(Km)			
Along(Mean,Dir)	-999.99	NotAvail	
Across(Mean,Dir)	-999.99	NotAvail	
Scale(Km)			
Average Scale (Mean,%Variation)	-999.99	-999.9	
Internal Distortion(Pixel)			
Along(Mean,Stddev)	-999.99	-999.99	
Across(Mean,Stddev)	-999.99	-999.99	

*-999 : no gcp available

* -999.99 : values are not computed