

**Error Statistics in Surface Meteorological Parameter
Validation Time 0000 UTC 05-05-21
Domain [lon 67.8E-98E,lat 7N-38N] Resolution 5 Km**

Forecast Hour	Temperature (C)	Relative Humidity (%)	Wind Speed (m/s)
	Rmsd (Bias)	Rmsd (Bias)	Rmsd (Bias)
24 Hour	1.84(-0.15)	14.70(4.87)	2.22(1.18)
48 Hour	1.90(0.09)	17.49(2.53)	2.60(1.37)
72 Hour	2.21(0.25)	18.61(2.95)	2.68(1.47)

**Error Statistics in Surface Meteorological Parameter
Validation Time 0000 UTC 06-05-21
Domain [lon 67.8E-98E,lat 7N-38N] Resolution 5 Km**

Forecast Hour	Temperature (C)	Relative Humidity (%)	Wind Speed (m/s)
	Rmsd (Bias)	Rmsd (Bias)	Rmsd (Bias)
24 Hour	1.89(-0.30)	14.59(5.17)	2.22(1.21)
48 Hour	2.23(-0.11)	16.97(4.22)	2.44(1.31)
72 Hour	2.41(0.25)	17.97(3.78)	2.38(1.35)

**Error Statistics in Surface Meteorological Parameter
Validation Time 0000 UTC 07-05-21
Domain [lon 67.8E-98E,lat 7N-38N] Resolution 5 Km**

Forecast Hour	Temperature (C)	Relative Humidity (%)	Wind Speed (m/s)
	Rmsd (Bias)	Rmsd (Bias)	Rmsd (Bias)
24 Hour	1.87(-0.10)	14.01(4.10)	2.39(1.05)
48 Hour	2.14(0.18)	16.03(4.14)	2.83(1.03)
72 Hour	2.39(0.50)	18.59(2.94)	3.08(1.22)

**Error Statistics in Surface Meteorological Parameter
Validation Time 0000 UTC 08-05-21
Domain [lon 67.8E-98E,lat 7N-38N] Resolution 5 Km**

Forecast Hour	Temperature (C)	Relative Humidity (%)	Wind Speed (m/s)
	Rmsd (Bias)	Rmsd (Bias)	Rmsd (Bias)
24 Hour	1.90(-0.11)	13.61(3.95)	2.40(1.24)
48 Hour	2.21(0.12)	17.48(4.64)	2.86(1.23)
72 Hour	2.34(0.38)	20.53(3.99)	2.99(1.36)

**Error Statistics in Surface Meteorological Parameter
Validation Time 0000 UTC 09-05-21
Domain [lon 67.8E-98E,lat 7N-38N] Resolution 5 Km**

Forecast Hour	Temperature (C)	Relative Humidity (%)	Wind Speed (m/s)
	Rmsd (Bias)	Rmsd (Bias)	Rmsd (Bias)
24 Hour	1.89(-0.16)	14.02(4.04)	2.37(1.29)
48 Hour	2.32(0.15)	17.60(4.04)	2.75(1.35)
72 Hour	2.59(0.30)	18.19(4.24)	3.25(1.20)

**Error Statistics in Surface Meteorological Parameter
Validation Time 0000 UTC 10-05-21
Domain [lon 67.8E-98E,lat 7N-38N] Resolution 5 Km**

Forecast Hour	Temperature (C)	Relative Humidity (%)	Wind Speed (m/s)
	Rmsd (Bias)	Rmsd (Bias)	Rmsd (Bias)
24 Hour	1.76(0.11)	12.57(3.21)	2.47(1.41)
48 Hour	2.34(0.30)	15.35(4.15)	3.13(1.62)
72 Hour	2.68(0.47)	17.17(3.85)	3.57(1.74)

**Error Statistics in Surface Meteorological Parameter
Validation Time 0000 UTC 11-05-21
Domain [lon 67.8E-98E,lat 7N-38N] Resolution 5 Km**

Forecast Hour	Temperature (C)	Relative Humidity (%)	Wind Speed (m/s)
	Rmsd (Bias)	Rmsd (Bias)	Rmsd (Bias)
24 Hour	1.78(0.04)	13.16(4.34)	2.34(1.41)
48 Hour	2.23(0.28)	16.69(4.70)	3.16(1.91)
72 Hour	2.35(0.31)	18.04(5.42)	3.58(2.07)

**Error Statistics in Surface Meteorological Parameter
Validation Time 0000 UTC 12-05-21
Domain [lon 67.8E-98E,lat 7N-38N] Resolution 5 Km**

Forecast Hour	Temperature (C)	Relative Humidity (%)	Wind Speed (m/s)
	Rmsd (Bias)	Rmsd (Bias)	Rmsd (Bias)
24 Hour	1.75(0.07)	13.82(3.94)	2.51(1.48)
48 Hour	2.26(0.25)	17.98(4.16)	3.48(1.80)
72 Hour	2.48(0.51)	19.33(4.61)	3.33(1.97)

**Error Statistics in Surface Meteorological Parameter
Validation Time 0000 UTC 13-05-21
Domain [lon 67.8E-98E,lat 7N-38N] Resolution 5 Km**

Forecast Hour	Temperature (C)	Relative Humidity (%)	Wind Speed (m/s)
	Rmsd (Bias)	Rmsd (Bias)	Rmsd (Bias)
24 Hour	1.83(-0.10)	13.44(4.24)	2.65(1.44)
48 Hour	2.32(0.32)	15.64(4.14)	3.20(1.69)
72 Hour	2.83(0.40)	19.12(5.06)	3.67(1.81)

**Error Statistics in Surface Meteorological Parameter
Validation Time 0000 UTC 14-05-21
Domain [lon 67.8E-98E,lat 7N-38N] Resolution 5 Km**

Forecast Hour	Temperature (C)	Relative Humidity (%)	Wind Speed (m/s)
	Rmsd (Bias)	Rmsd (Bias)	Rmsd (Bias)
24 Hour	1.93(-0.06)	13.74(2.75)	2.68(1.46)
48 Hour	2.55(0.33)	16.82(2.96)	3.15(1.47)
72 Hour	3.60(0.58)	19.99(3.79)	3.61(1.50)

**Error Statistics in Surface Meteorological Parameter
Validation Time 0000 UTC 15-05-21
Domain [lon 67.8E-98E,lat 7N-38N] Resolution 5 Km**

Forecast Hour	Temperature (C)	Relative Humidity (%)	Wind Speed (m/s)
	Rmsd (Bias)	Rmsd (Bias)	Rmsd (Bias)
24 Hour	1.88(0.01)	12.60(3.20)	2.81(1.29)
48 Hour	2.74(0.48)	15.41(2.28)	3.03(1.30)
72 Hour	3.81(0.52)	17.55(3.72)	3.99(1.32)

**Error Statistics in Surface Meteorological Parameter
Validation Time 0000 UTC 16-05-21
Domain [lon 67.8E-98E,lat 7N-38N] Resolution 5 Km**

Forecast Hour	Temperature (C)	Relative Humidity (%)	Wind Speed (m/s)
	Rmsd (Bias)	Rmsd (Bias)	Rmsd (Bias)
24 Hour	1.82(0.08)	12.29(3.01)	2.77(1.01)
48 Hour	2.61(0.61)	14.07(2.40)	3.30(1.19)
72 Hour	3.22(0.92)	16.26(1.63)	4.07(1.24)

**Error Statistics in Surface Meteorological Parameter
Validation Time 0000 UTC 17-05-21
Domain [lon 67.8E-98E,lat 7N-38N] Resolution 5 Km**

Forecast Hour	Temperature (C)	Relative Humidity (%)	Wind Speed (m/s)
	Rmsd (Bias)	Rmsd (Bias)	Rmsd (Bias)
24 Hour	1.85(0.09)	13.13(3.58)	2.73(0.82)
48 Hour	2.29(0.87)	14.44(2.32)	3.66(1.26)
72 Hour	2.50(1.26)	14.63(1.58)	4.21(1.74)

**Error Statistics in Surface Meteorological Parameter
Validation Time 0000 UTC 18-05-21
Domain [lon 67.8E-98E,lat 7N-38N] Resolution 5 Km**

Forecast Hour	Temperature (C)	Relative Humidity (%)	Wind Speed (m/s)
	Rmsd (Bias)	Rmsd (Bias)	Rmsd (Bias)
24 Hour	1.76(0.10)	12.90(3.11)	2.61(1.29)
48 Hour	2.09(0.79)	13.28(0.40)	3.38(1.49)
72 Hour	2.82(1.24)	16.72(0.30)	4.07(1.42)

**Error Statistics in Surface Meteorological Parameter
Validation Time 0000 UTC 19-05-21
Domain [lon 67.8E-98E,lat 7N-38N] Resolution 5 Km**

Forecast Hour	Temperature (C)	Relative Humidity (%)	Wind Speed (m/s)
	Rmsd (Bias)	Rmsd (Bias)	Rmsd (Bias)
24 Hour	1.67(0.17)	12.74(2.48)	2.34(1.05)
48 Hour	2.33(0.72)	16.88(0.95)	3.38(1.44)
72 Hour	2.75(1.29)	19.82(-1.99)	3.94(1.73)

**Error Statistics in Surface Meteorological Parameter
Validation Time 0000 UTC 20-05-21
Domain [lon 67.8E-98E,lat 7N-38N] Resolution 5 Km**

Forecast Hour	Temperature (C)	Relative Humidity (%)	Wind Speed (m/s)
	Rmsd (Bias)	Rmsd (Bias)	Rmsd (Bias)
24 Hour	1.90(0.21)	13.11(1.50)	2.62(1.27)
48 Hour	2.80(0.74)	18.43(0.22)	3.55(1.76)
72 Hour	3.04(1.21)	23.60(-0.84)	3.90(2.22)

**Error Statistics in Surface Meteorological Parameter
Validation Time 0000 UTC 21-05-21
Domain [lon 67.8E-98E,lat 7N-38N] Resolution 5 Km**

Forecast Hour	Temperature (C)	Relative Humidity (%)	Wind Speed (m/s)
	Rmsd (Bias)	Rmsd (Bias)	Rmsd (Bias)
24 Hour	1.96(0.22)	13.50(0.73)	2.99(1.68)
48 Hour	2.41(0.77)	17.33(-0.92)	3.34(2.12)
72 Hour	3.15(0.89)	20.01(-1.87)	3.68(2.25)

**Error Statistics in Surface Meteorological Parameter
Validation Time 0000 UTC 22-05-21
Domain [lon 67.8E-98E,lat 7N-38N] Resolution 5 Km**

Forecast Hour	Temperature (C)	Relative Humidity (%)	Wind Speed (m/s)
	Rmsd (Bias)	Rmsd (Bias)	Rmsd (Bias)
24 Hour	1.72(0.12)	12.53(2.69)	2.61(1.30)
48 Hour	2.44(0.63)	16.77(1.38)	3.02(1.95)
72 Hour	3.03(1.16)	19.15(0.29)	3.63(2.31)

**Error Statistics in Surface Meteorological Parameter
Validation Time 0000 UTC 23-05-21
Domain [lon 67.8E-98E,lat 7N-38N] Resolution 5 Km**

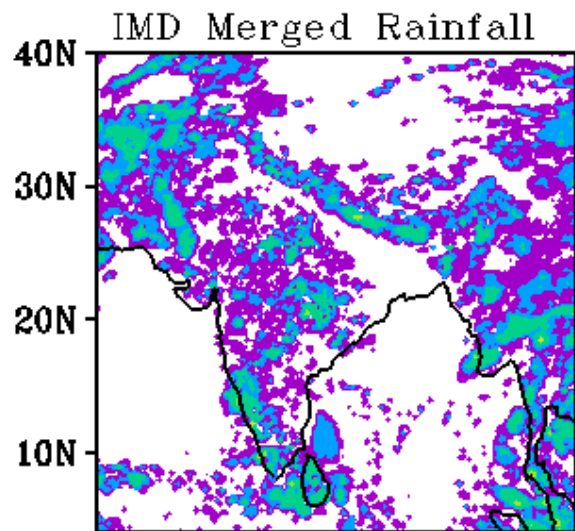
Forecast Hour	Temperature (C)	Relative Humidity (%)	Wind Speed (m/s)
	Rmsd (Bias)	Rmsd (Bias)	Rmsd (Bias)
24 Hour	1.75(0.13)	13.12(2.57)	2.50(1.11)
48 Hour	2.25(0.59)	14.71(1.39)	3.55(1.63)
72 Hour	2.51(1.00)	16.03(0.96)	4.47(2.12)

**Error Statistics in Surface Meteorological Parameter
Validation Time 0000 UTC 24-05-21
Domain [lon 67.8E-98E,lat 7N-38N] Resolution 5 Km**

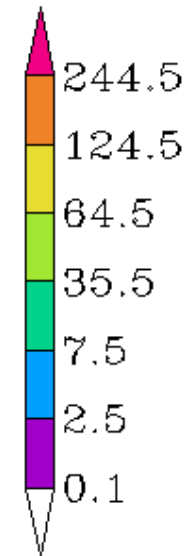
Forecast Hour	Temperature (C)	Relative Humidity (%)	Wind Speed (m/s)
	Rmsd (Bias)	Rmsd (Bias)	Rmsd (Bias)
24 Hour	1.84(-0.15)	12.88(2.77)	2.59(1.23)
48 Hour	2.11(0.32)	14.74(1.84)	3.85(1.42)
72 Hour	2.53(0.68)	15.90(1.72)	4.42(1.31)

**Error Statistics in Surface Meteorological Parameter
Validation Time 0000 UTC 25-05-21
Domain [lon 67.8E-98E,lat 7N-38N] Resolution 5 Km**

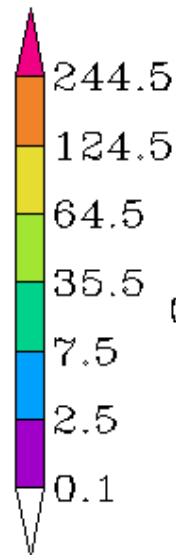
Forecast Hour	Temperature (C)	Relative Humidity (%)	Wind Speed (m/s)
	Rmsd (Bias)	Rmsd (Bias)	Rmsd (Bias)
24 Hour	1.93(0.03)	12.30(1.77)	2.96(1.24)
48 Hour	2.21(0.49)	14.22(0.91)	3.50(1.48)
72 Hour	2.66(0.84)	15.27(1.35)	4.06(1.25)



WRF Rainfall 24h FC



WRF-IMD Rainfall

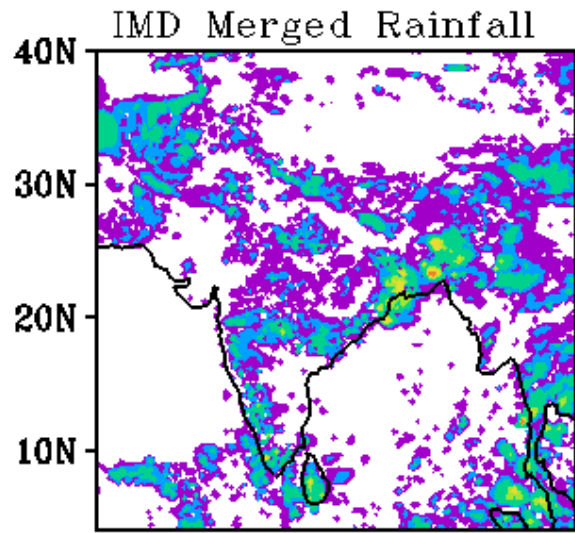


WRF Start Time

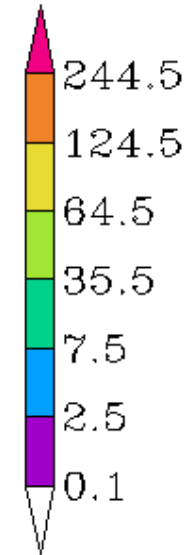
00Z 01052021

Forecast Period

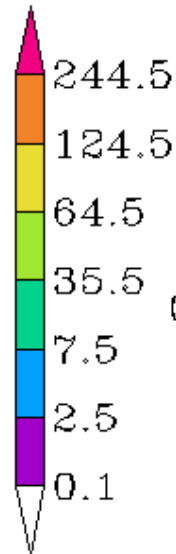
03Z 01052021-03Z 02052021



WRF Rainfall 48h FC



WRF-IMD Rainfall

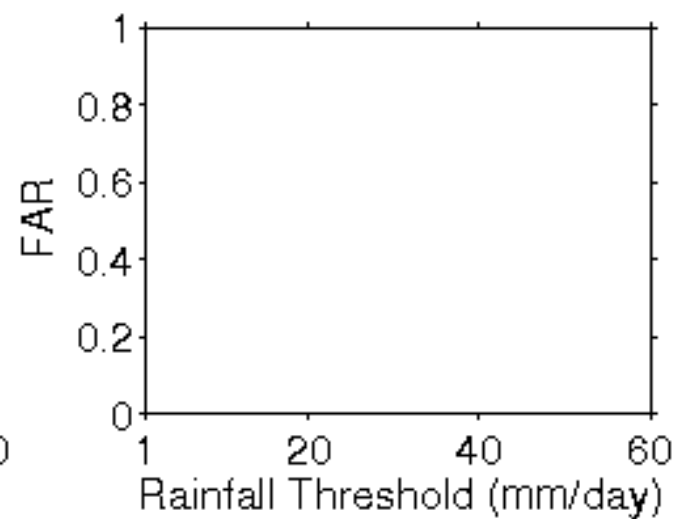
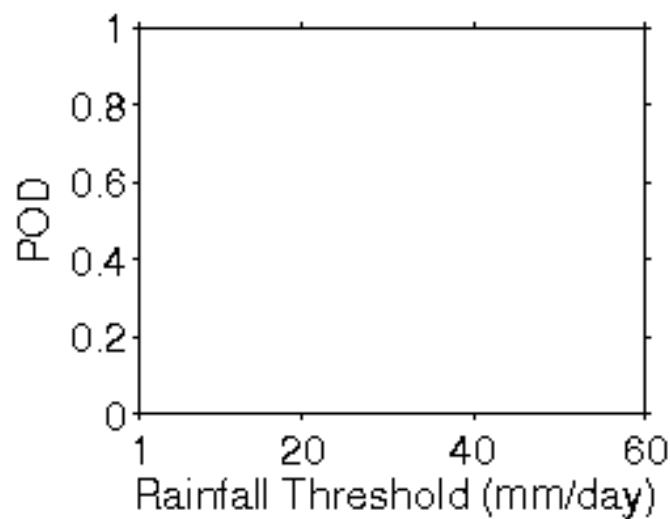
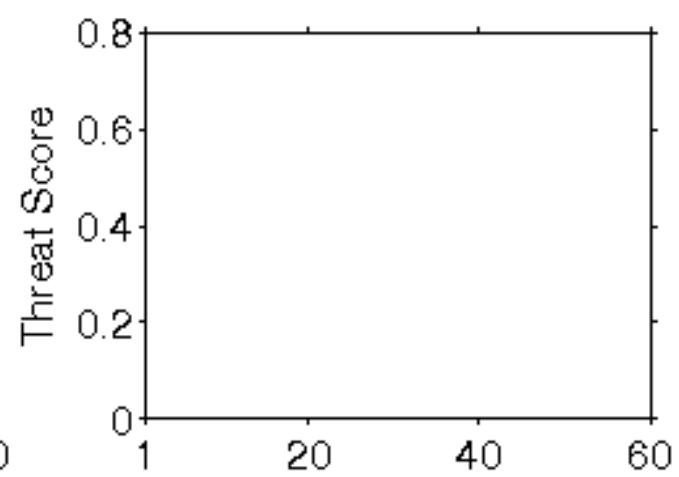
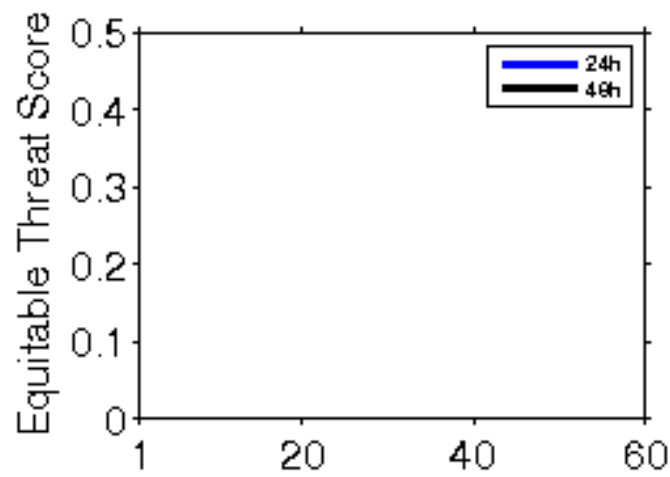


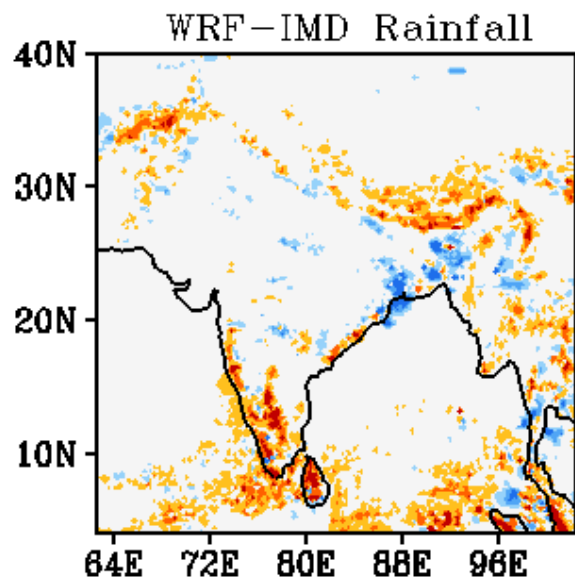
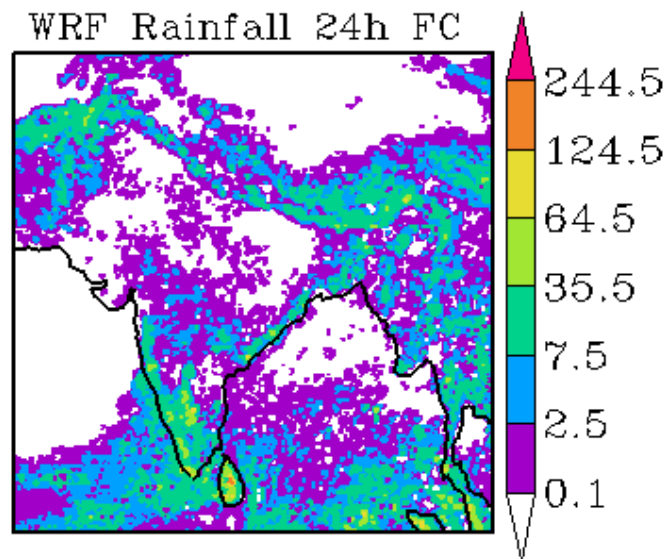
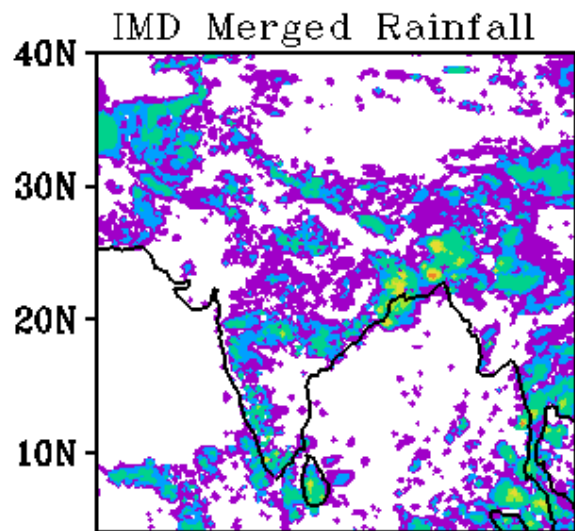
WRF Start Time

00Z 01052021

Forecast Period

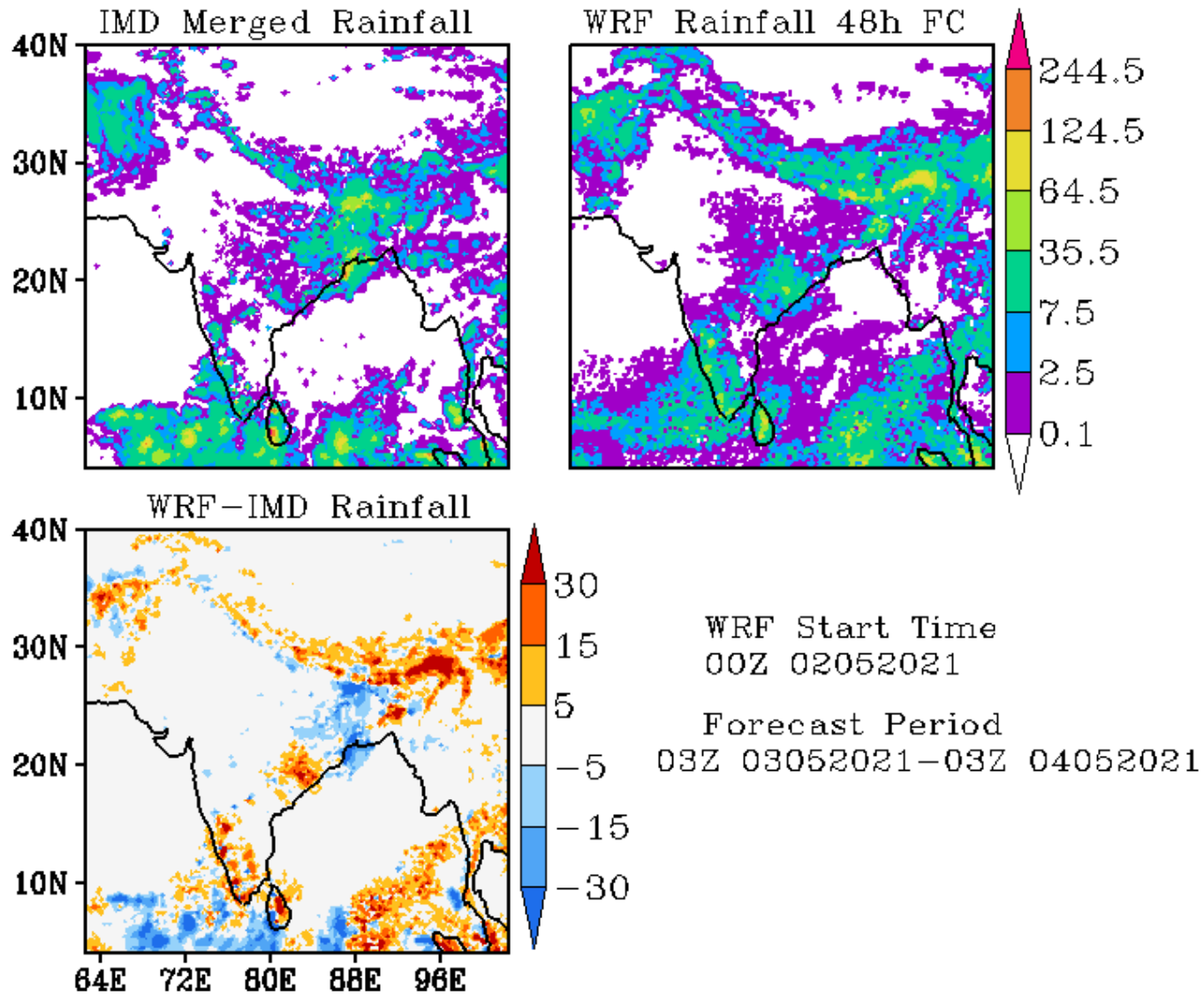
03Z 02052021-03Z 03052021

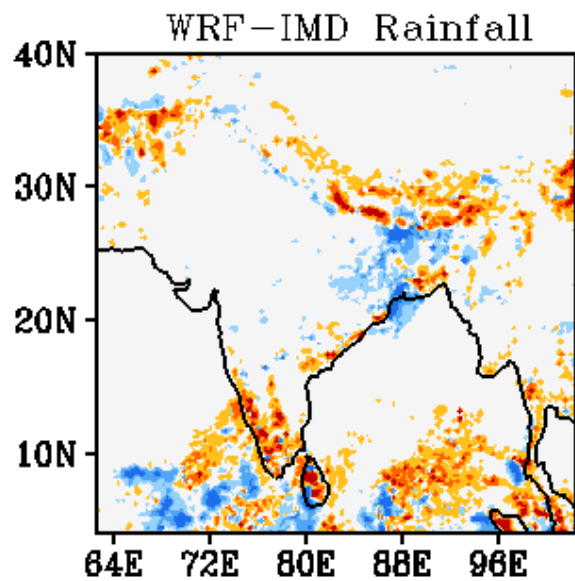
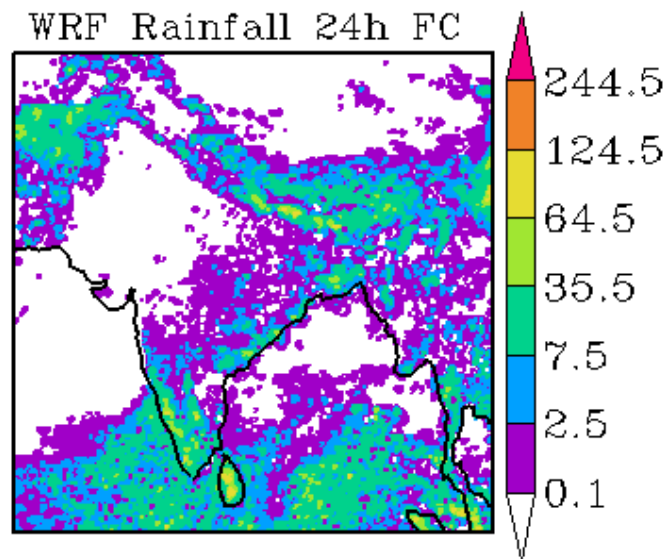
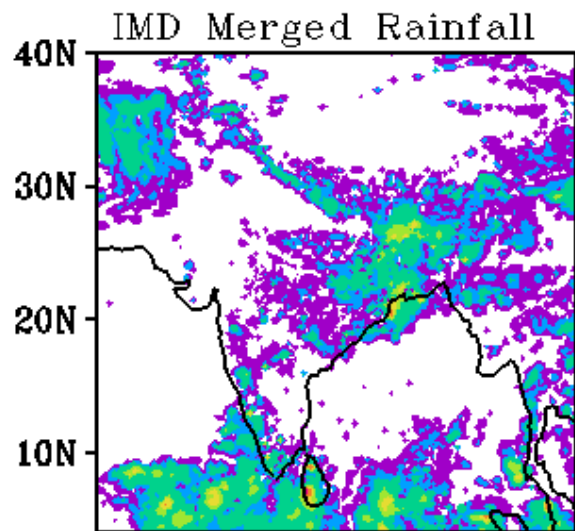




WRF Start Time
00Z 02052021

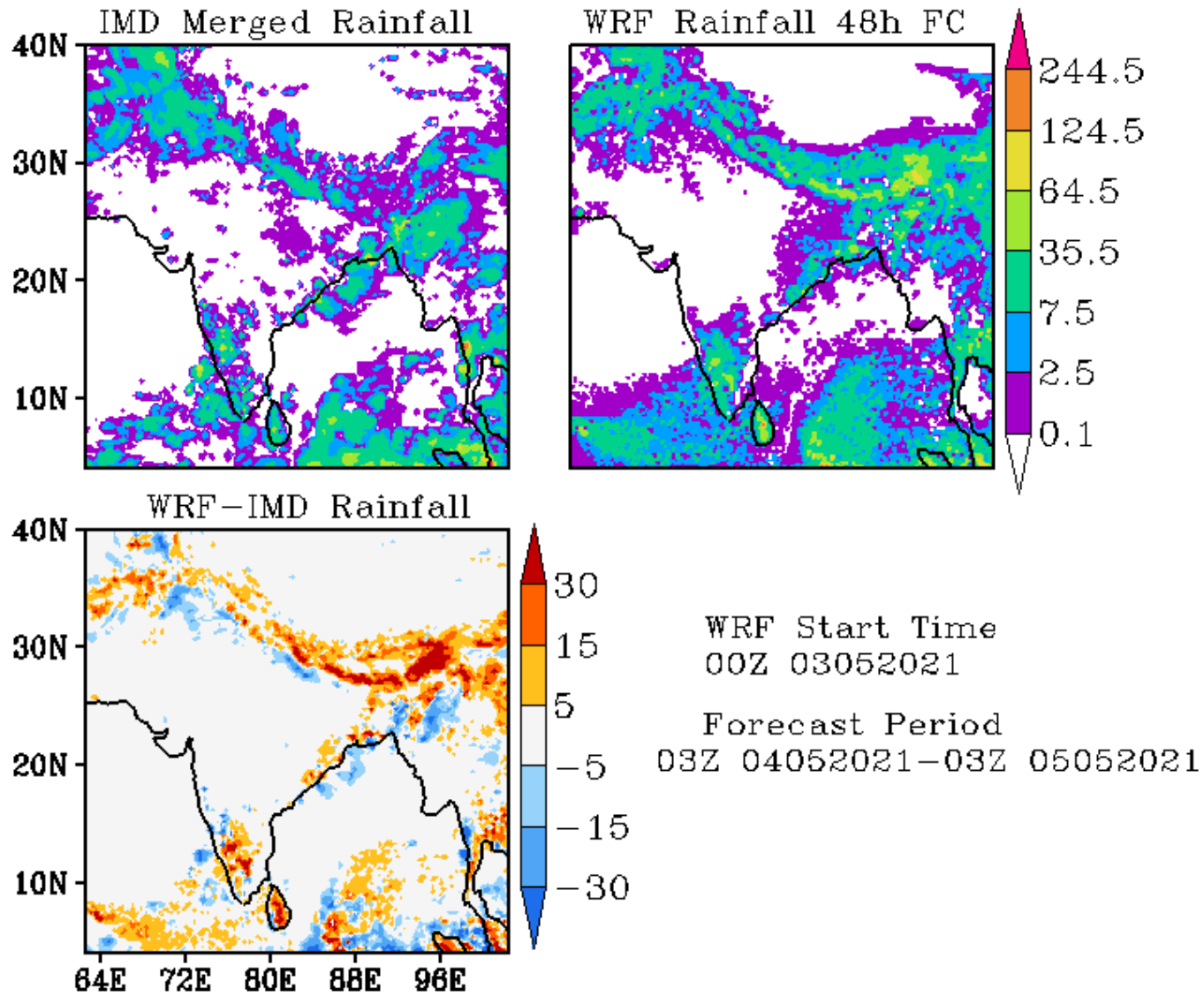
Forecast Period
03Z 02052021-03Z 03052021

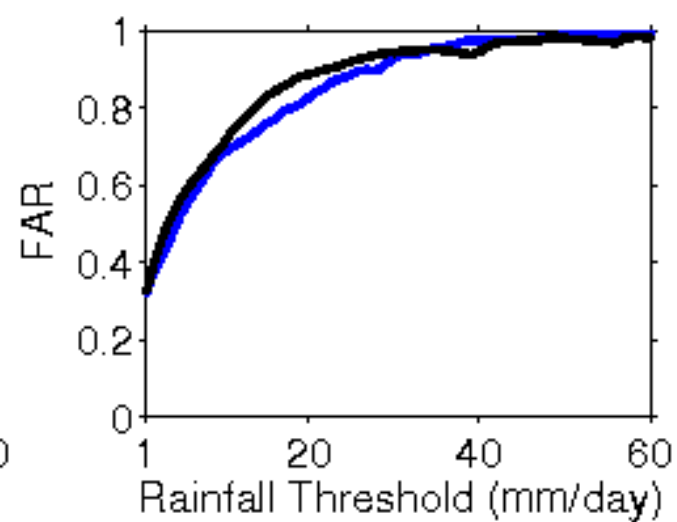
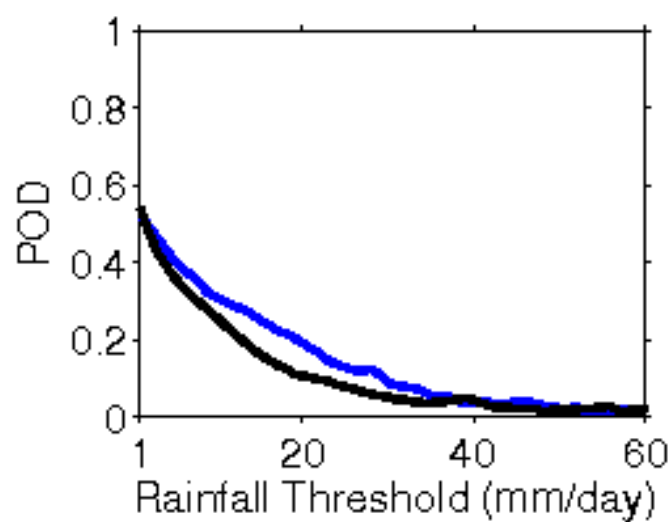
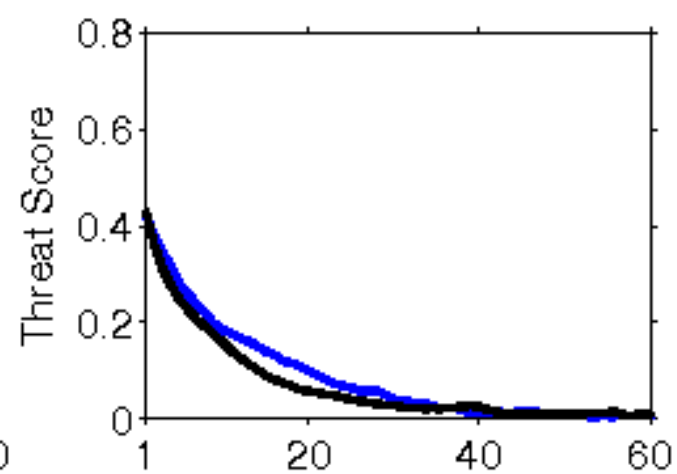
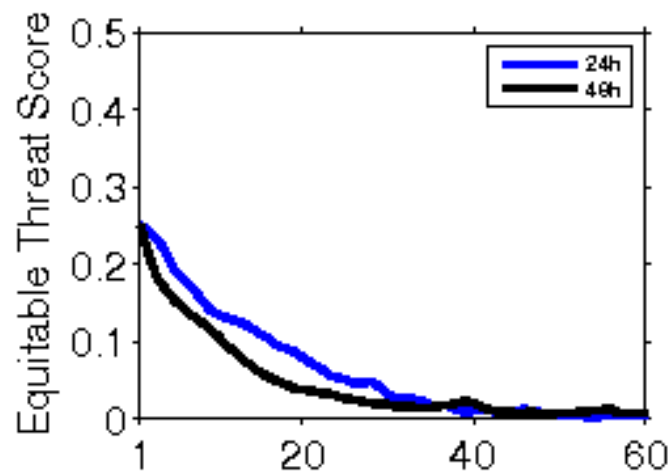


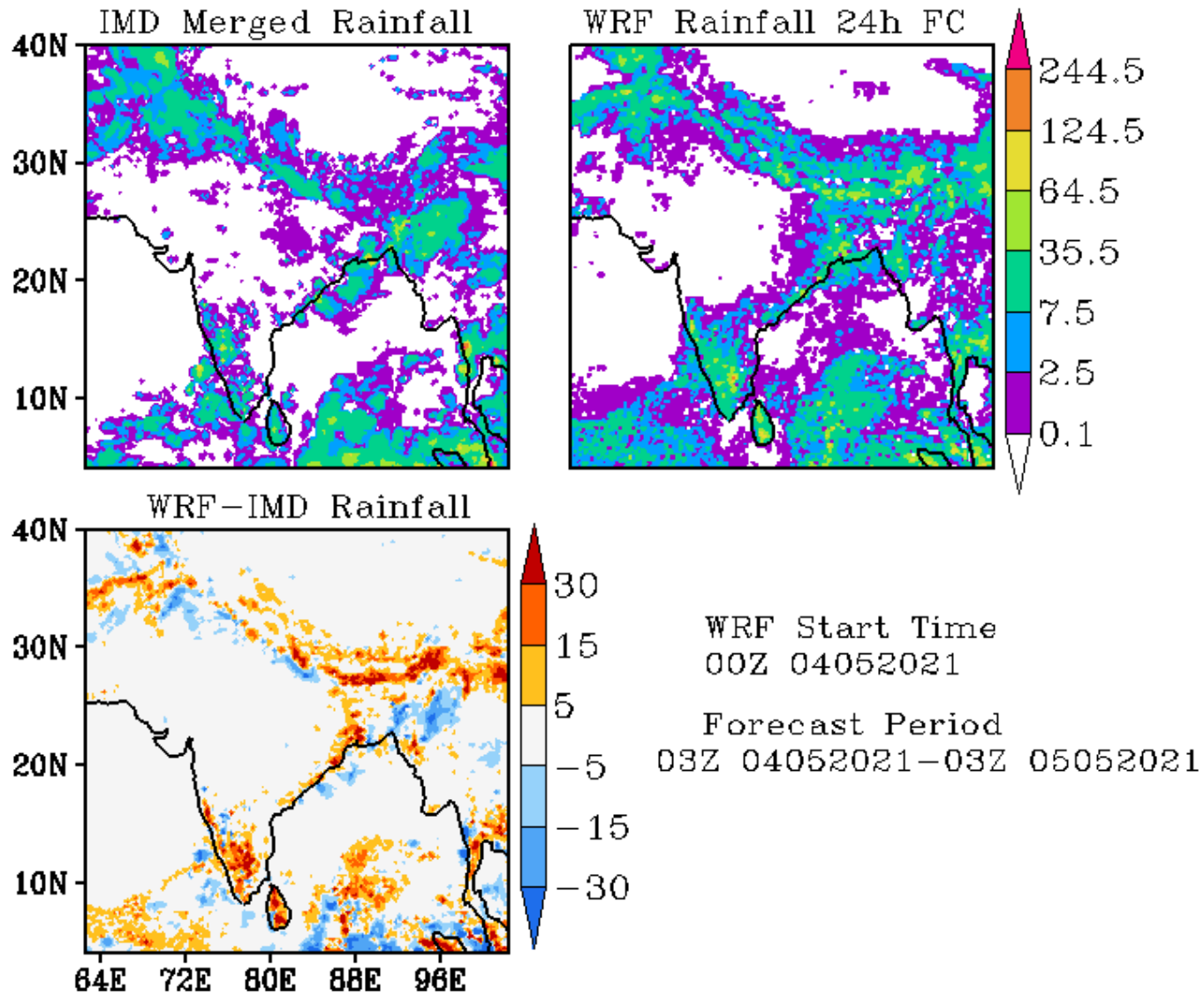


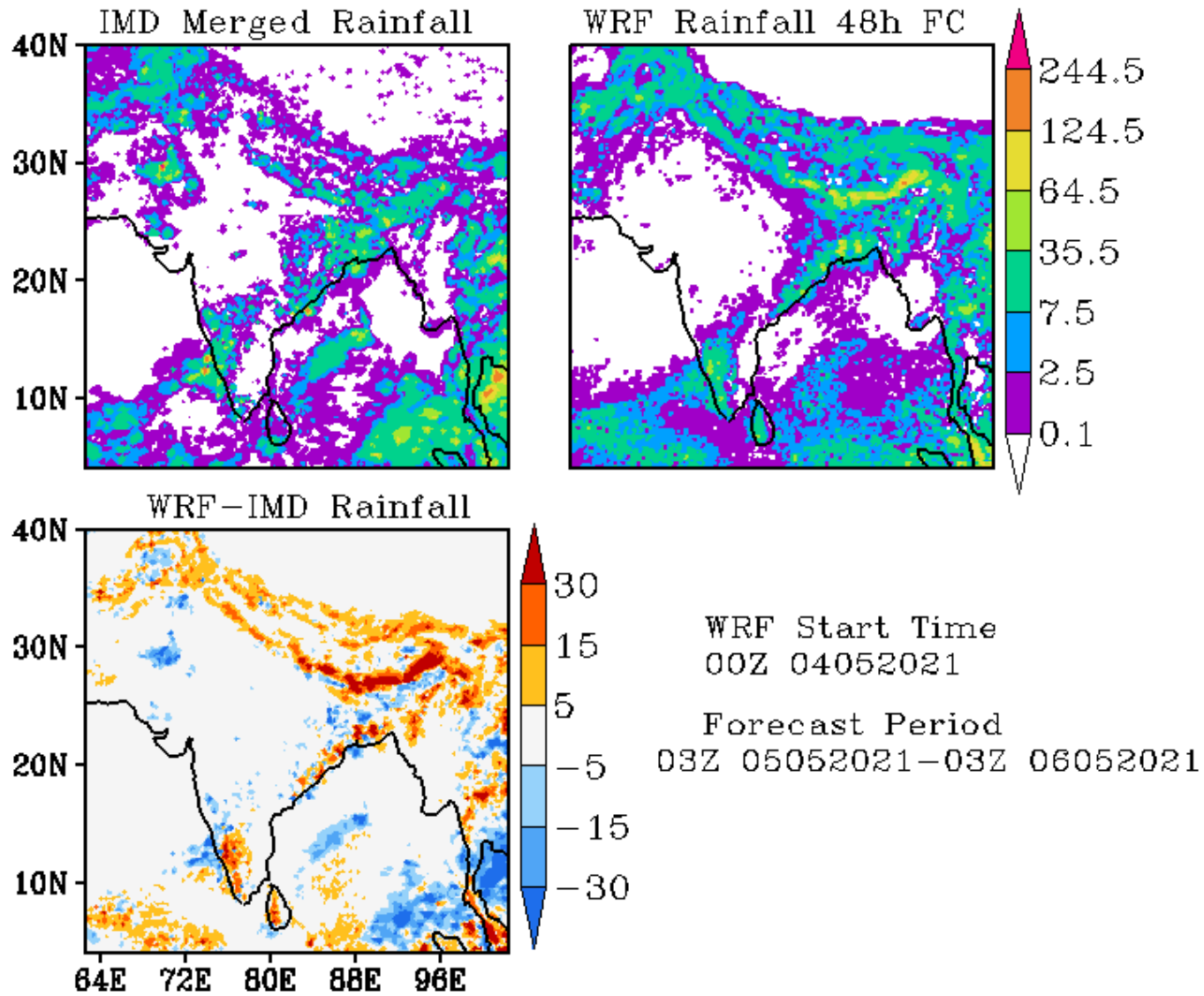
WRF Start Time
00Z 03052021

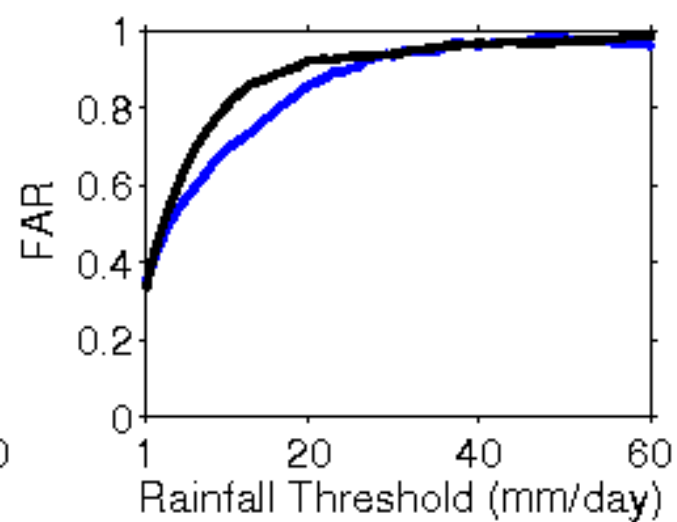
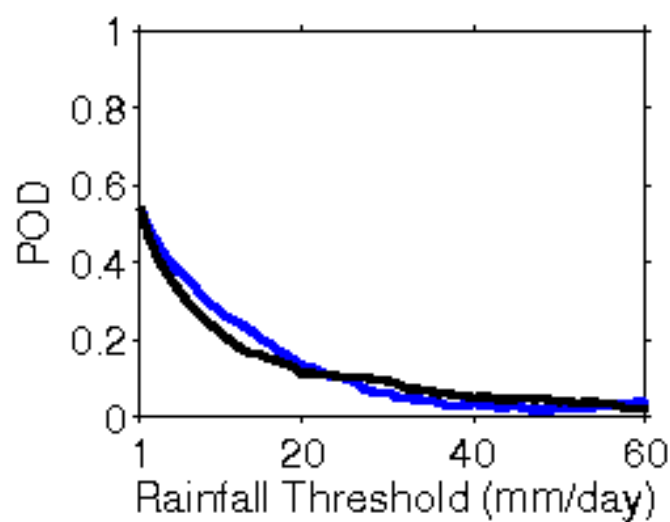
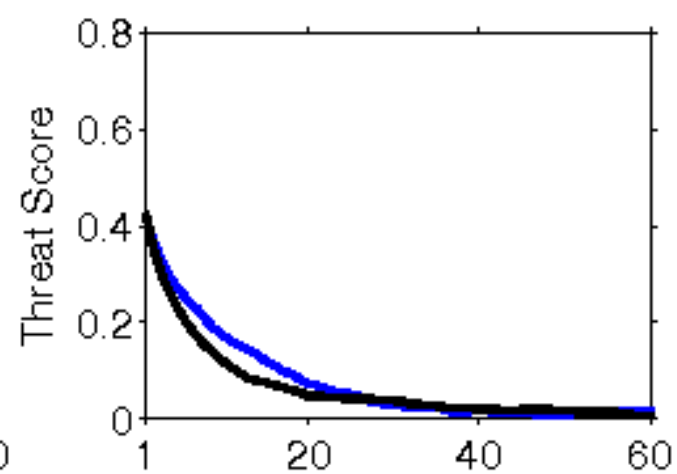
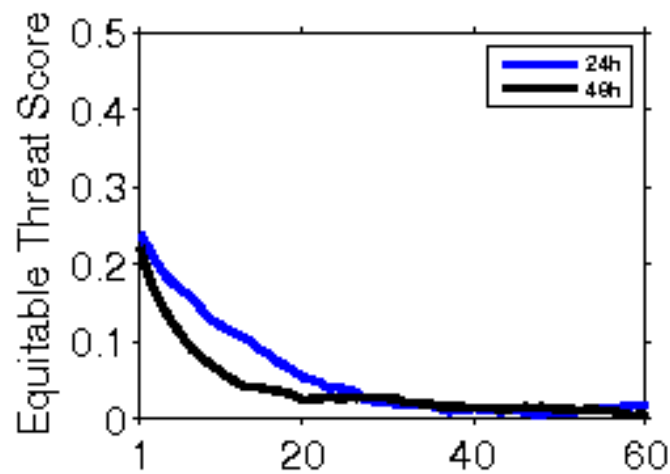
Forecast Period
03Z 03052021-03Z 04052021

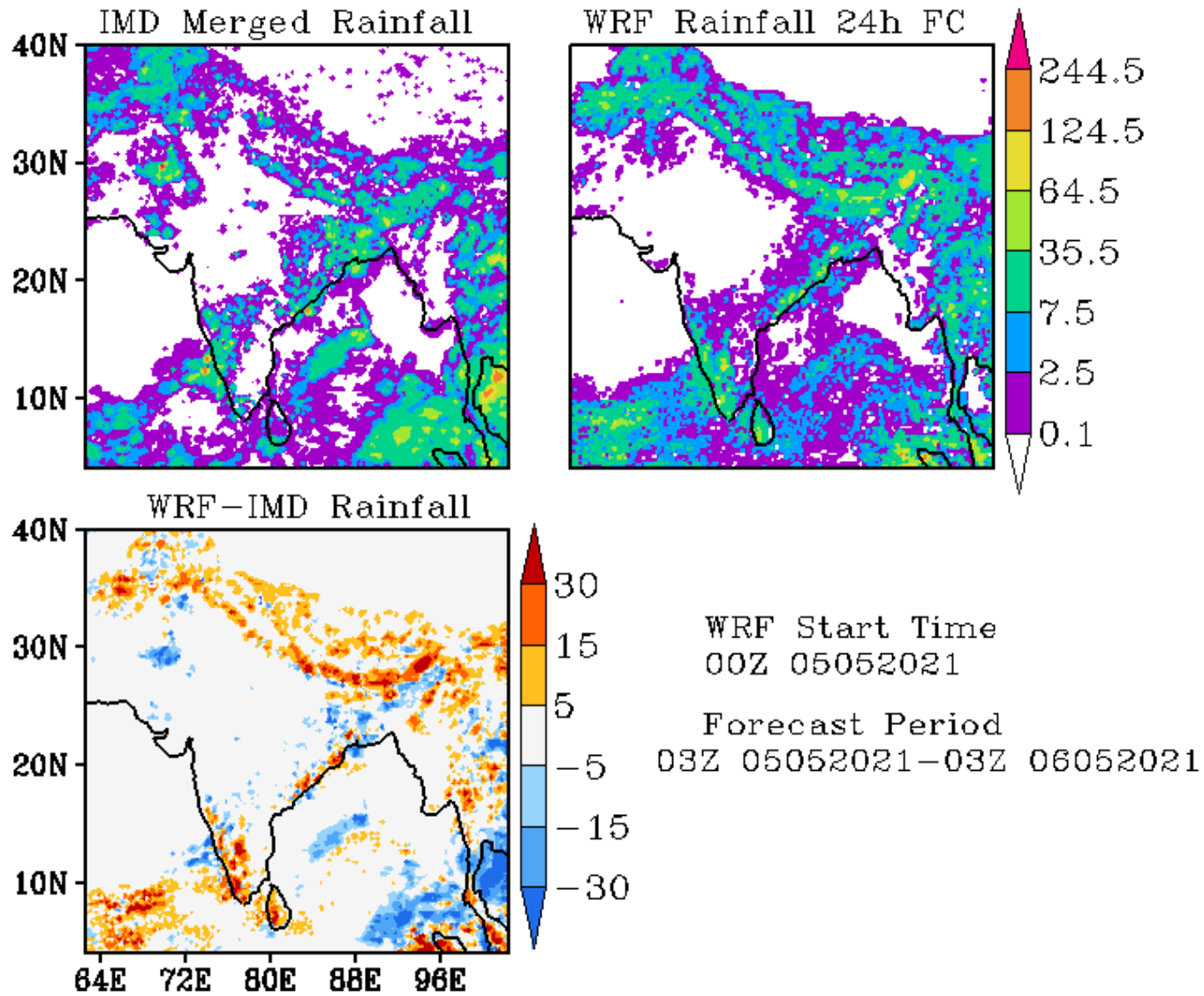


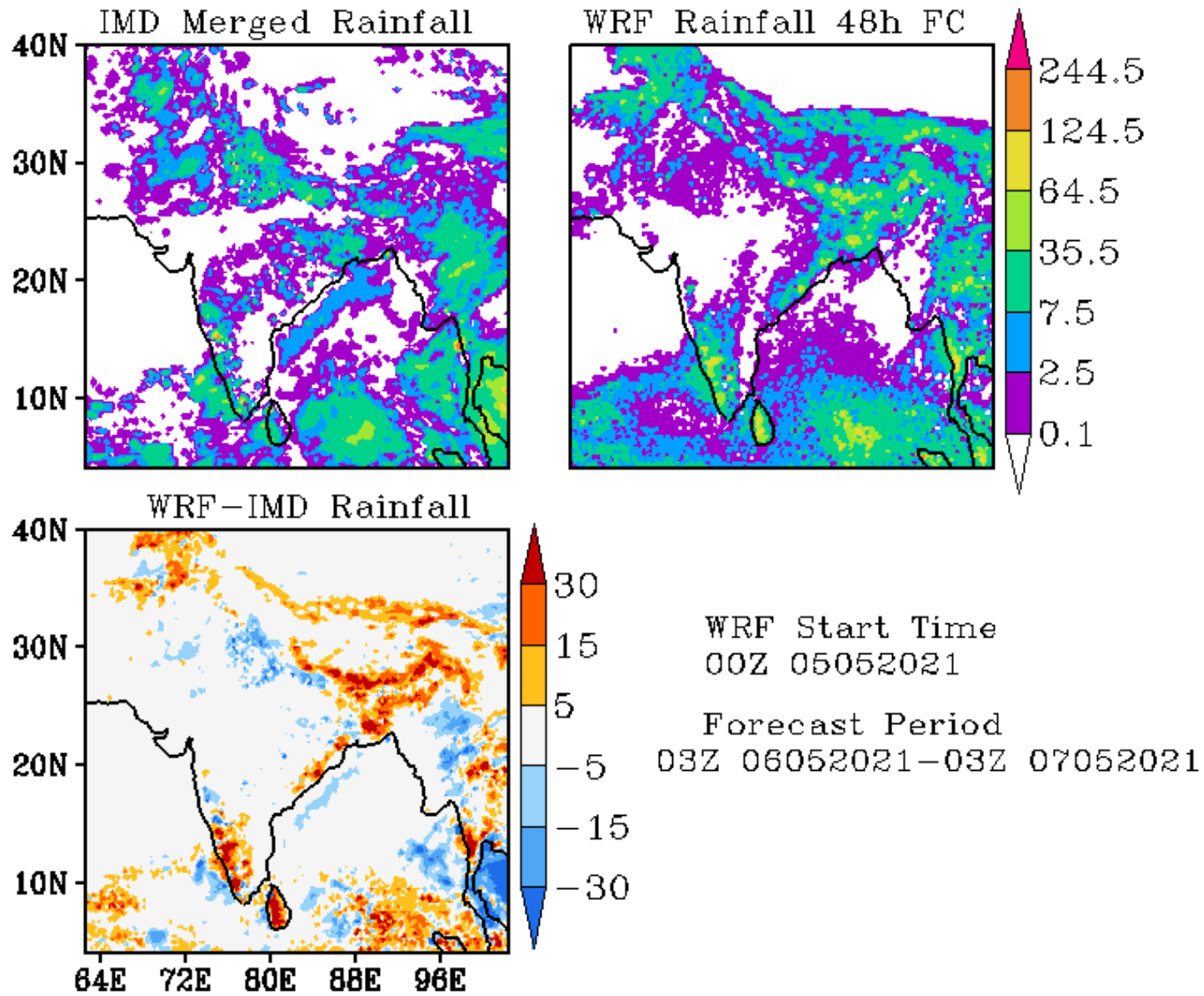


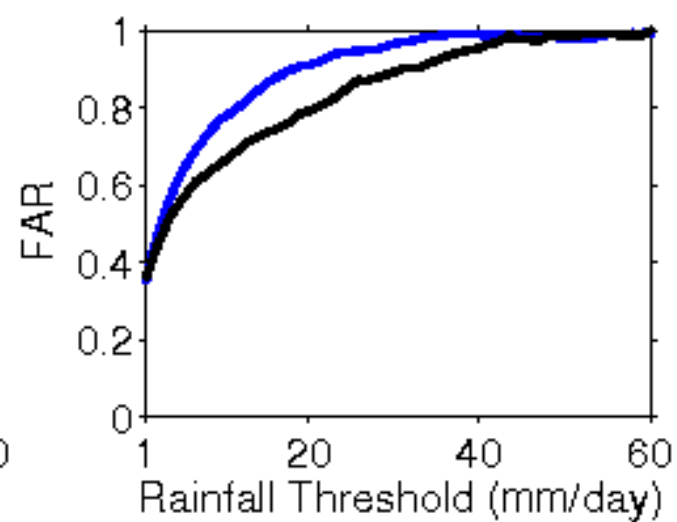
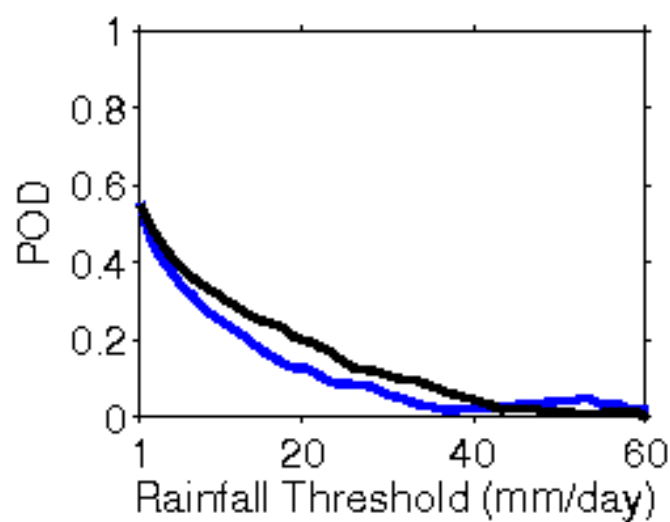
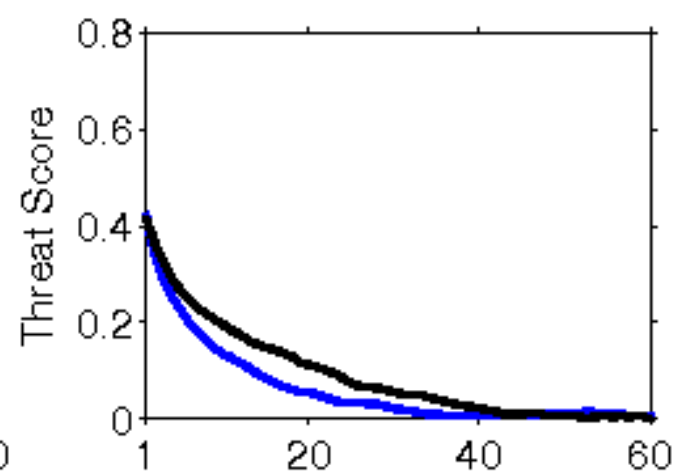
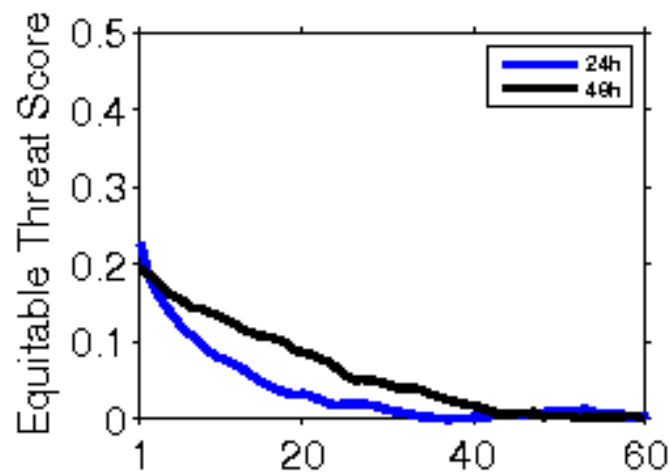


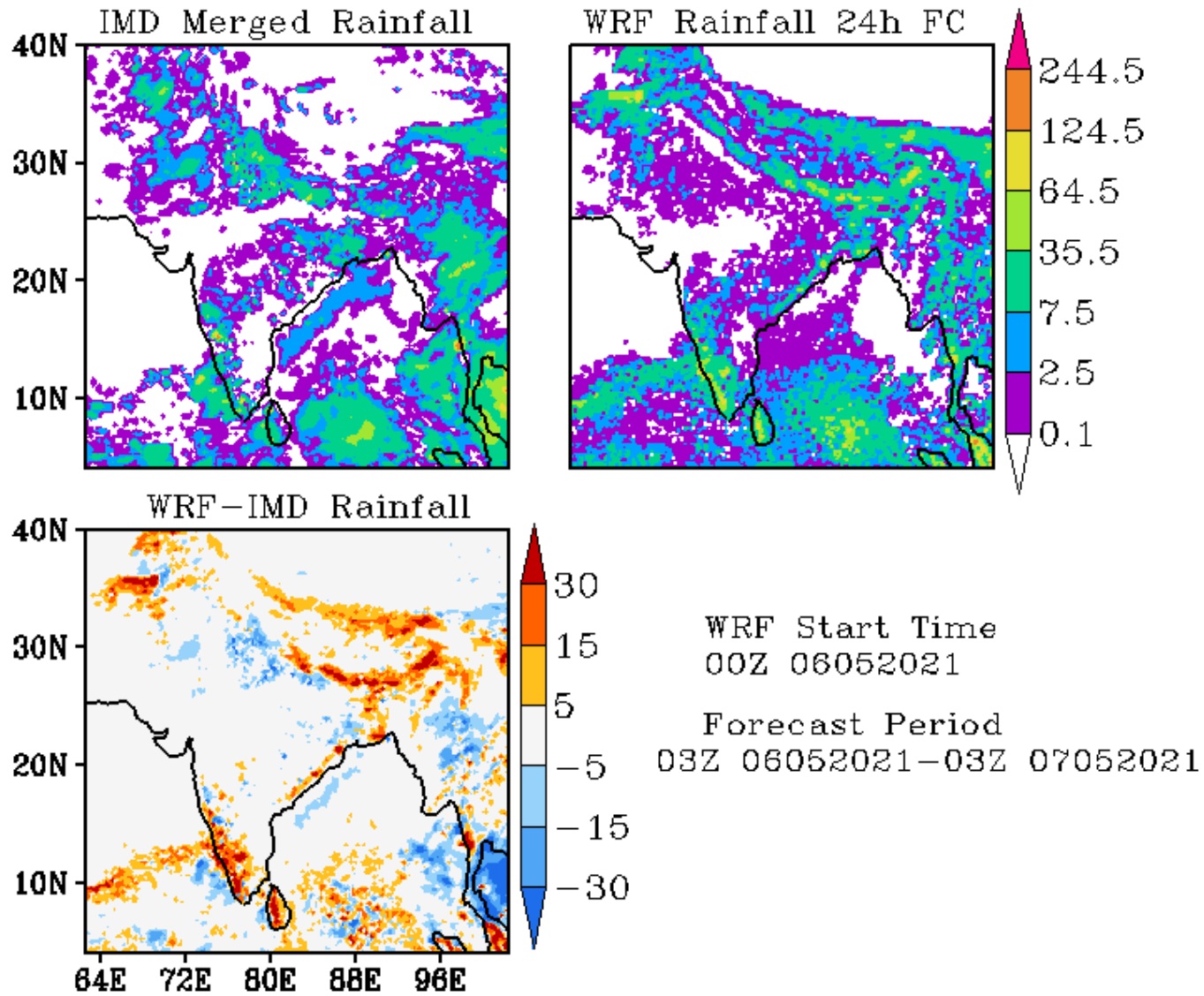


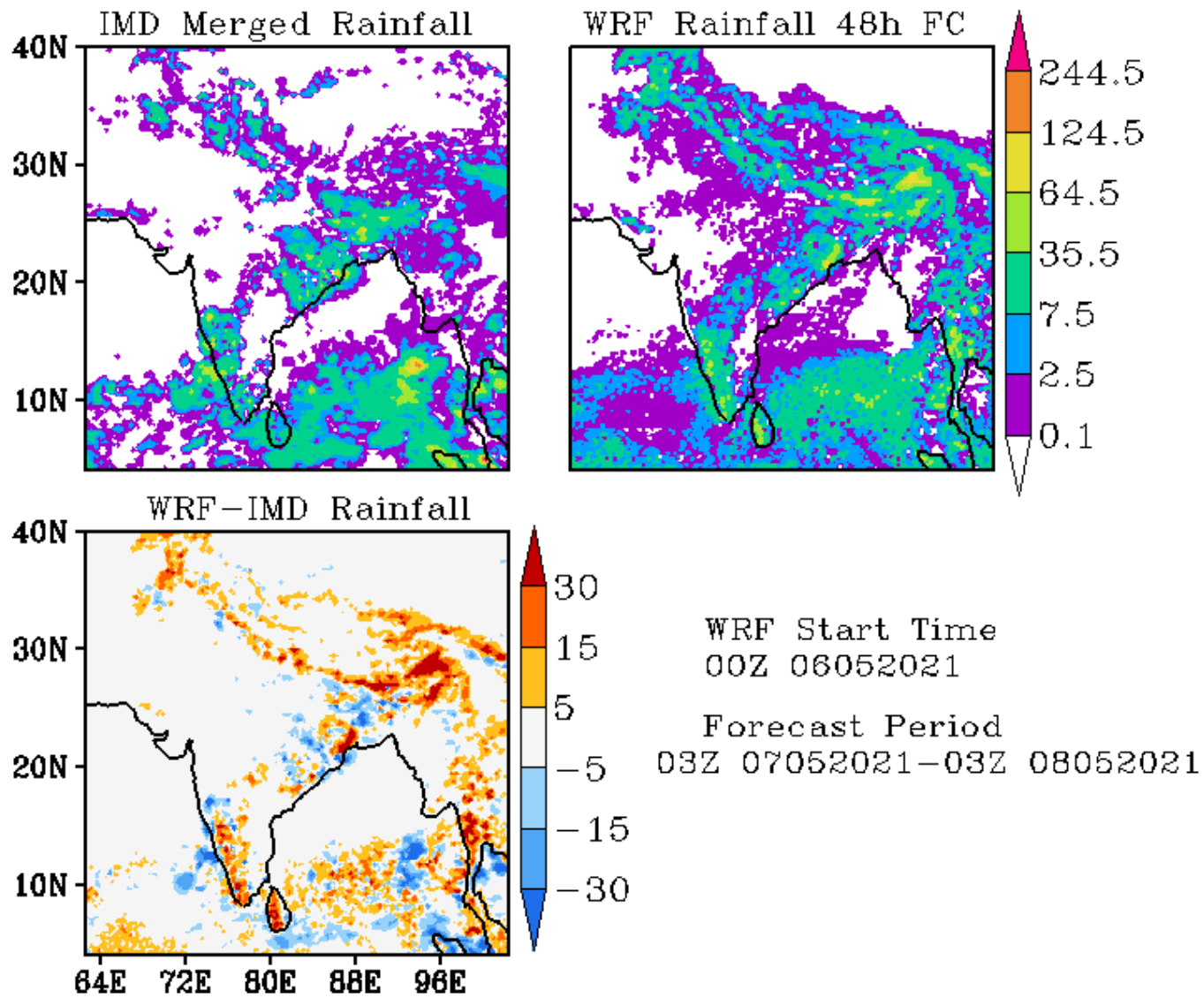


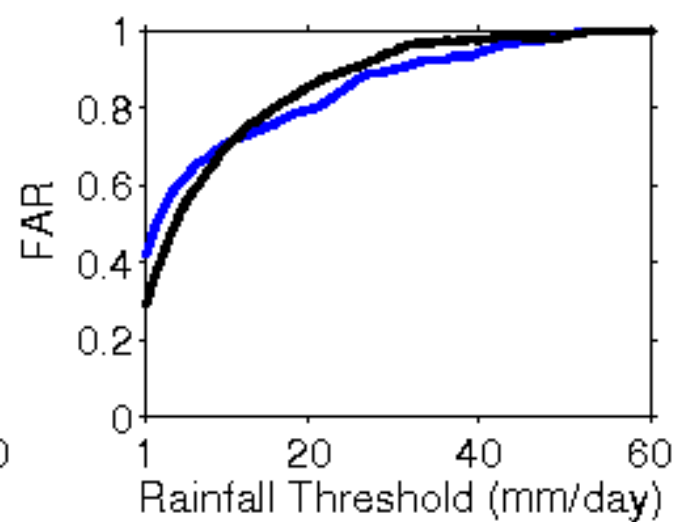
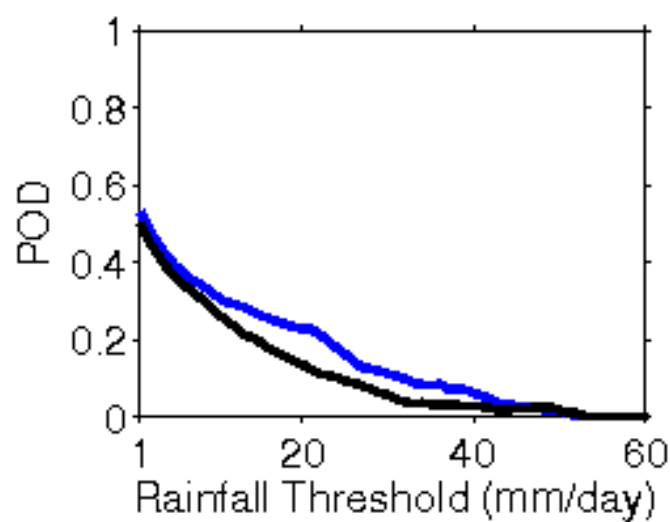
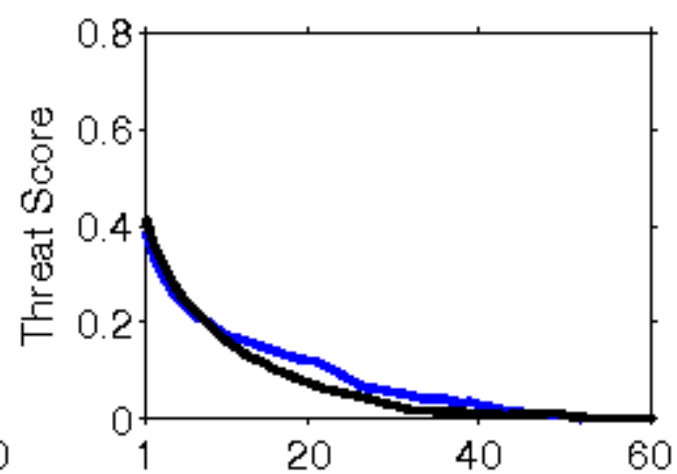
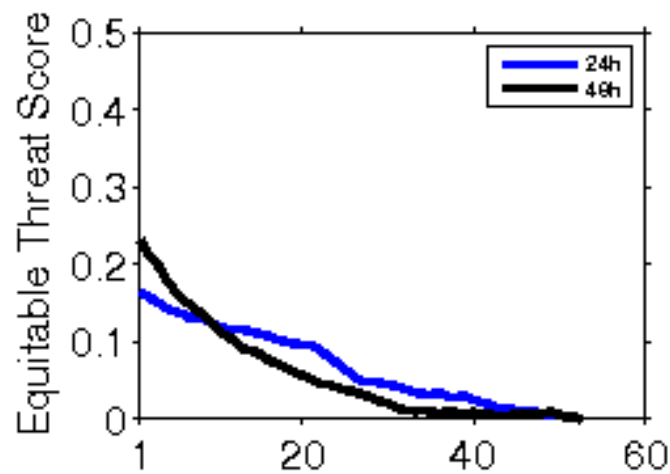


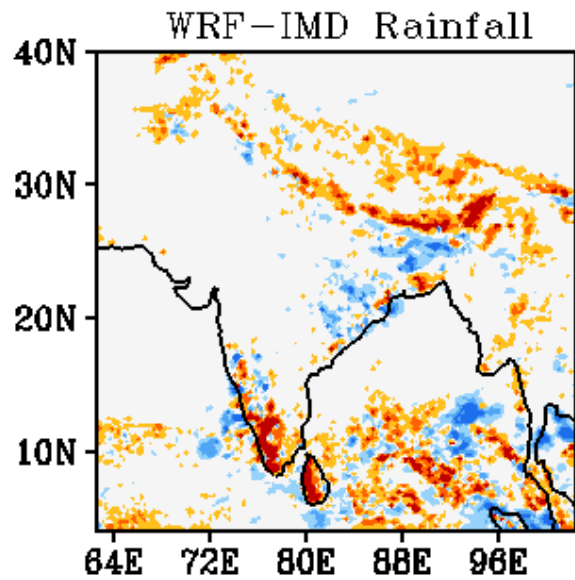
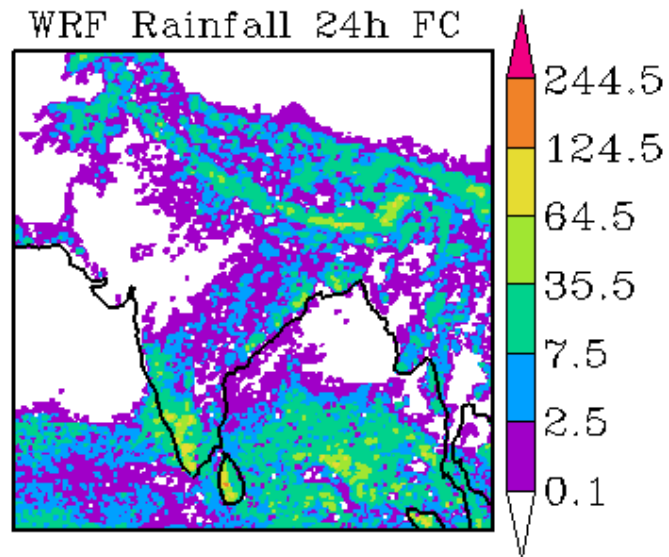
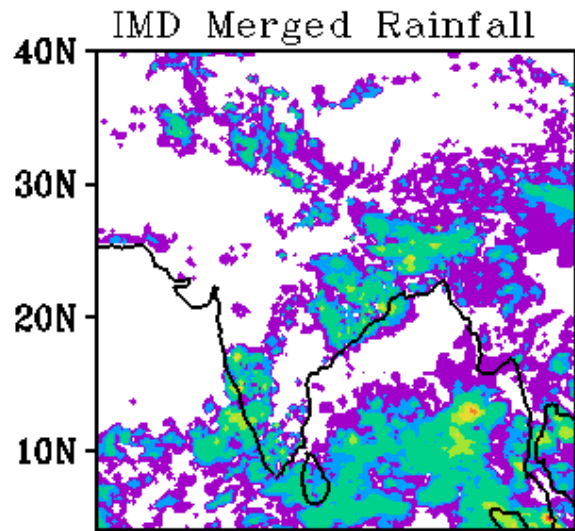






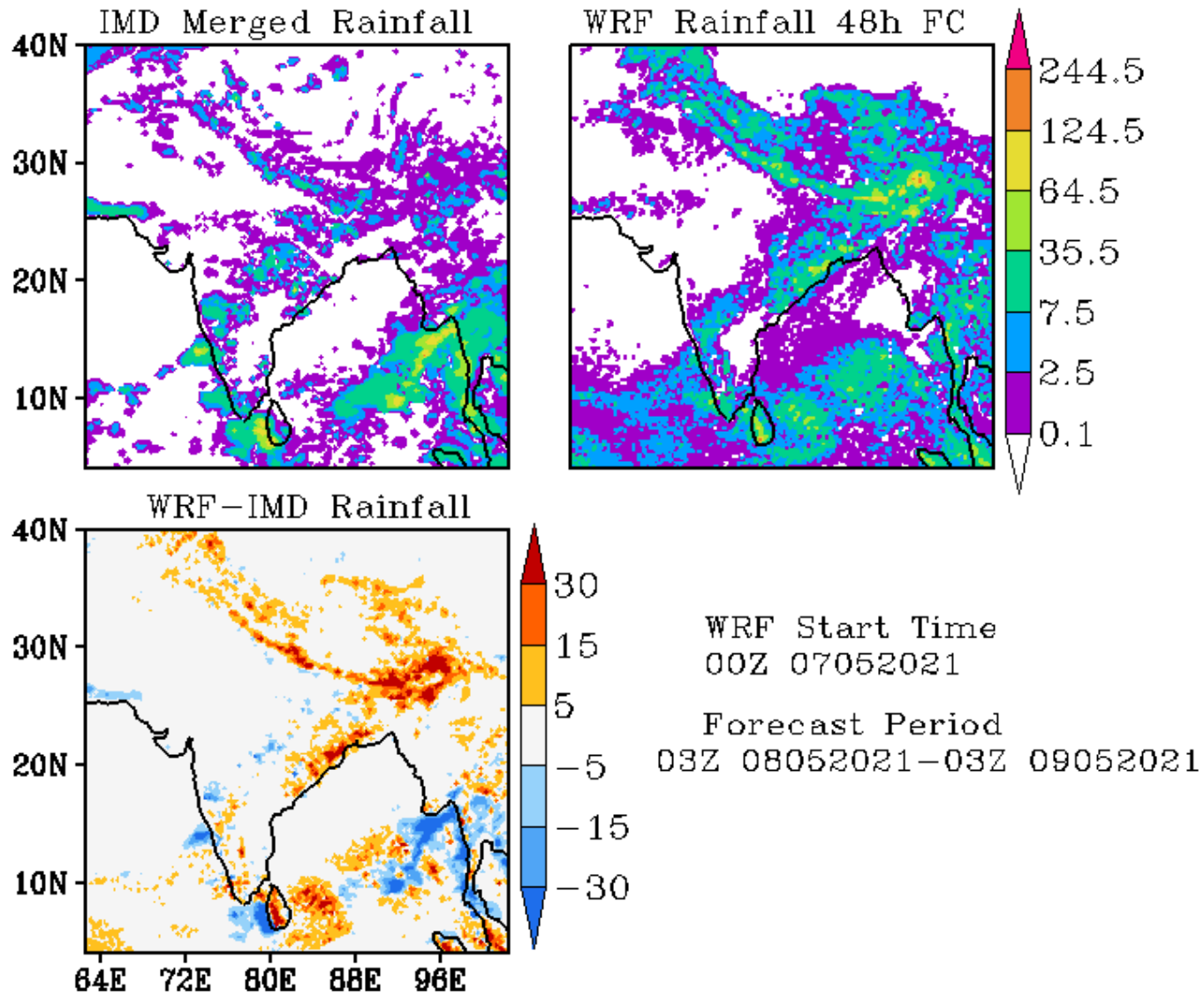


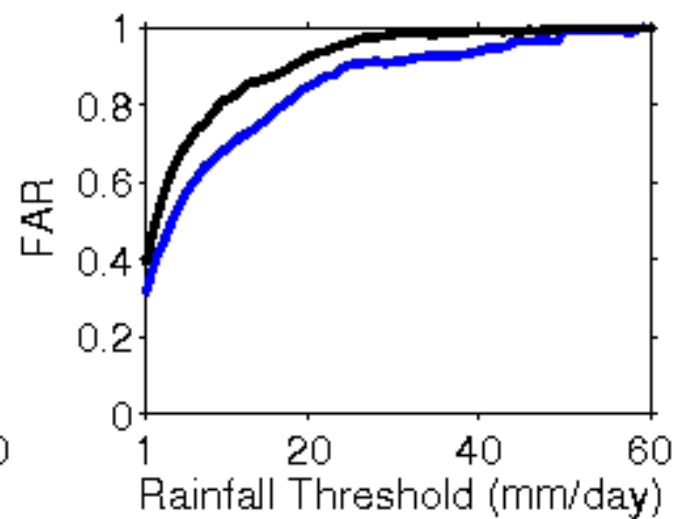
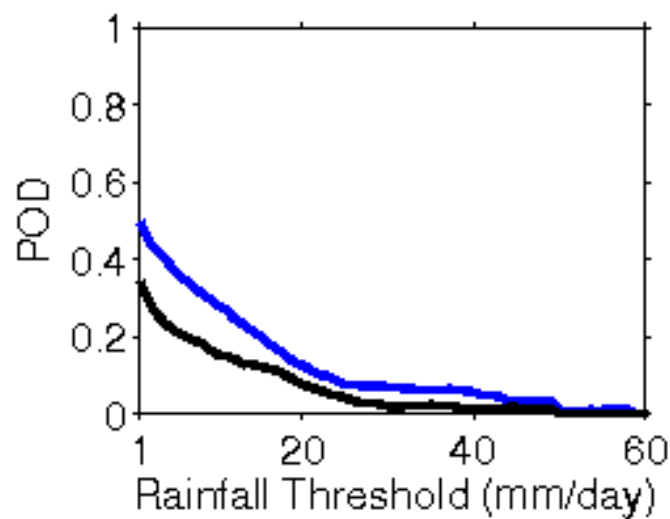
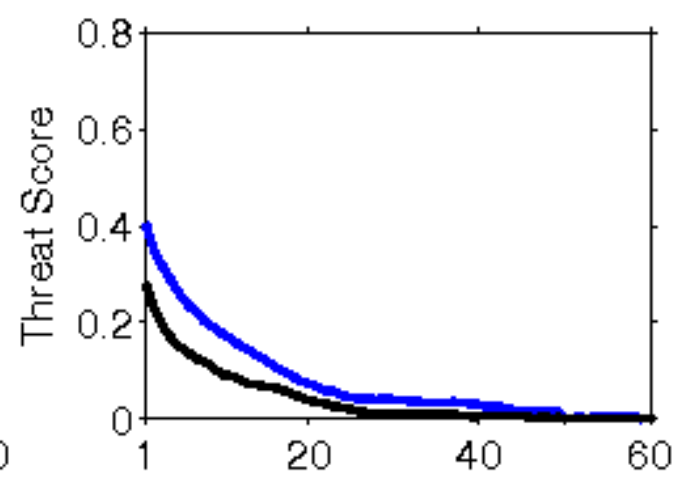
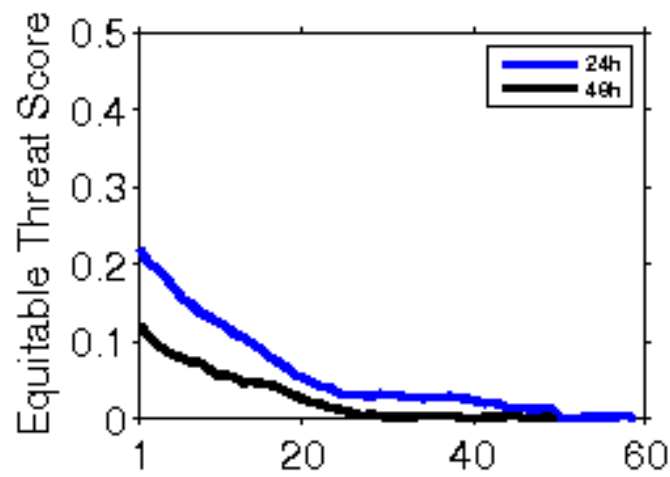


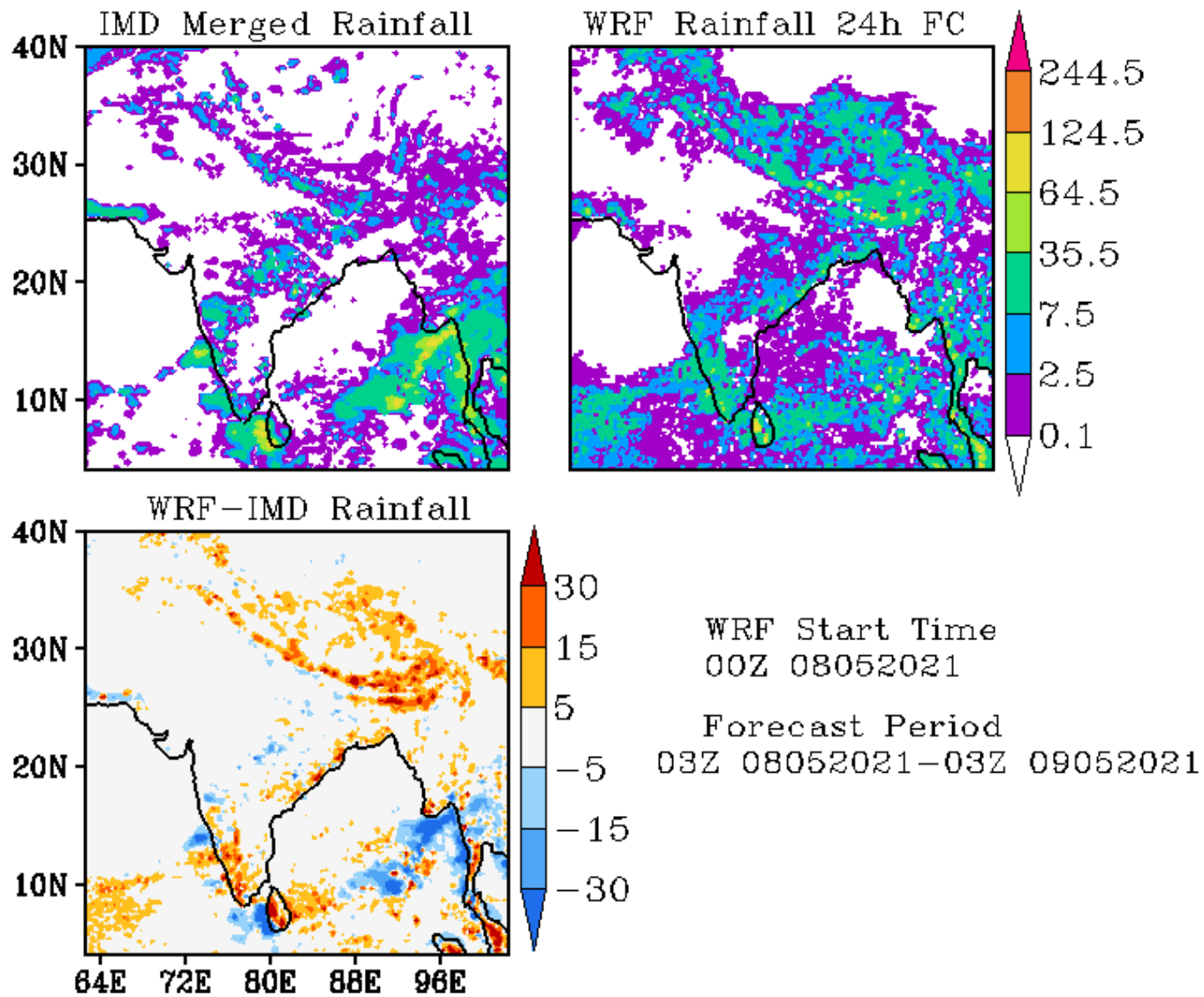


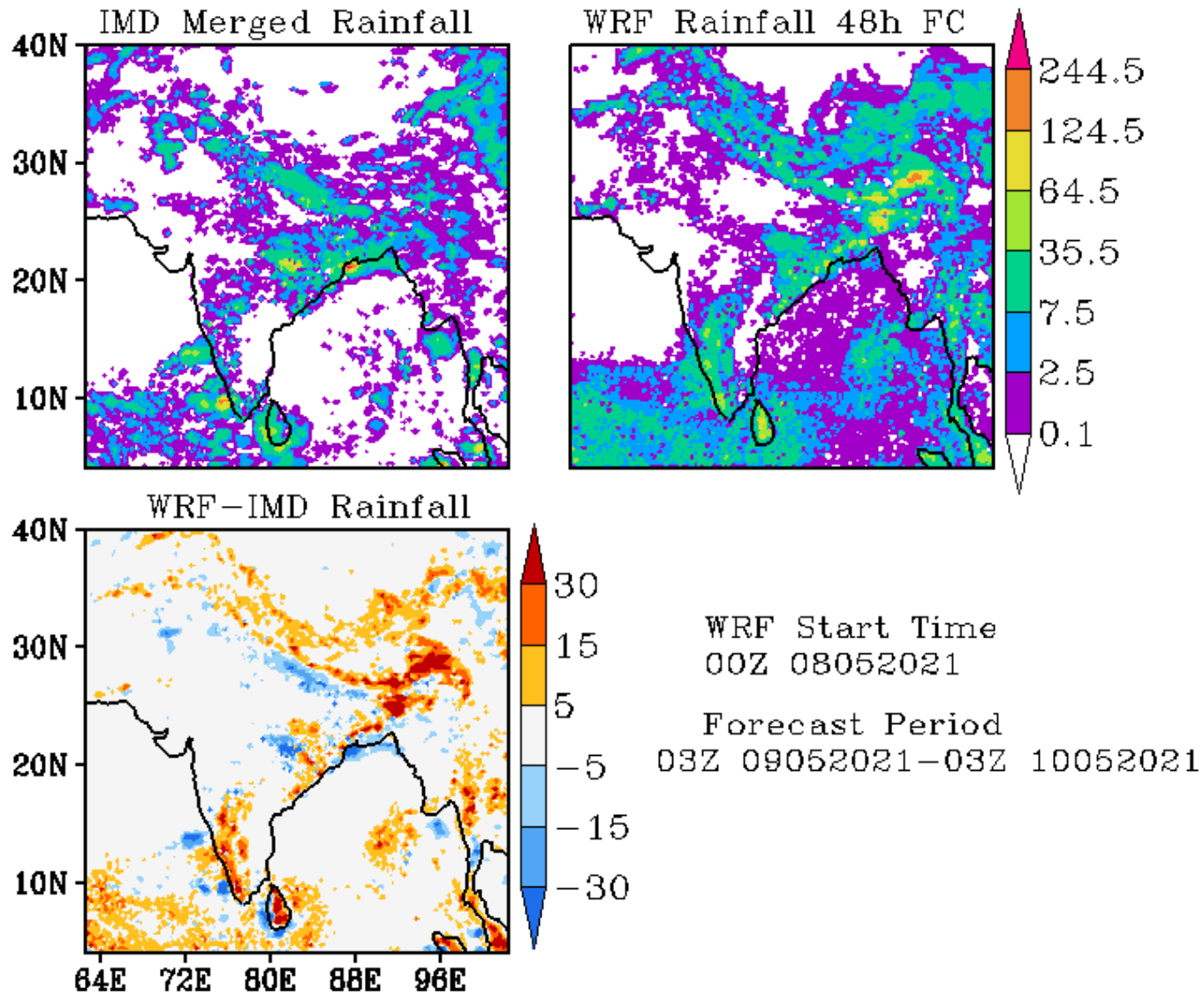
WRF Start Time
00Z 07052021

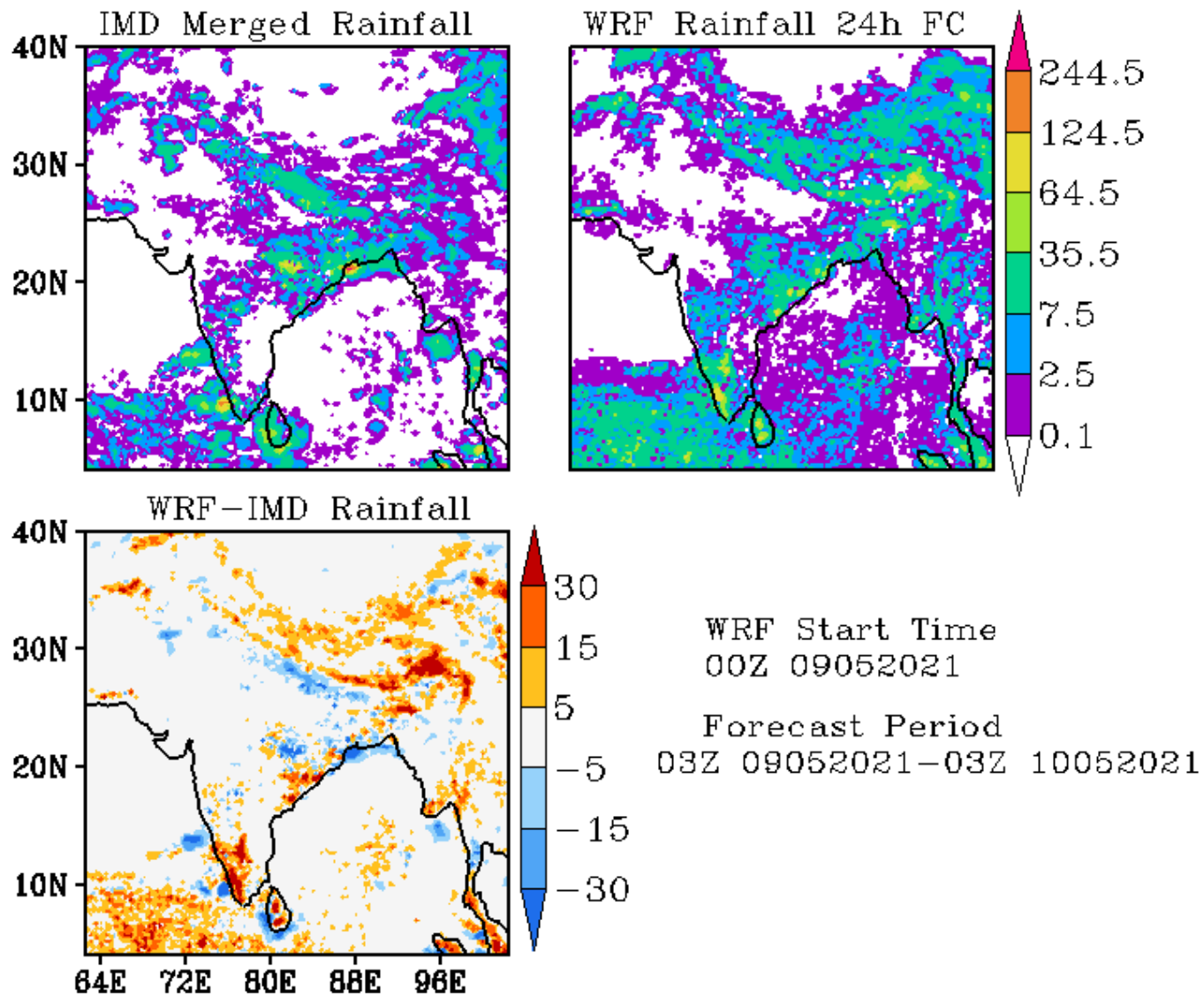
Forecast Period
03Z 07052021-03Z 08052021



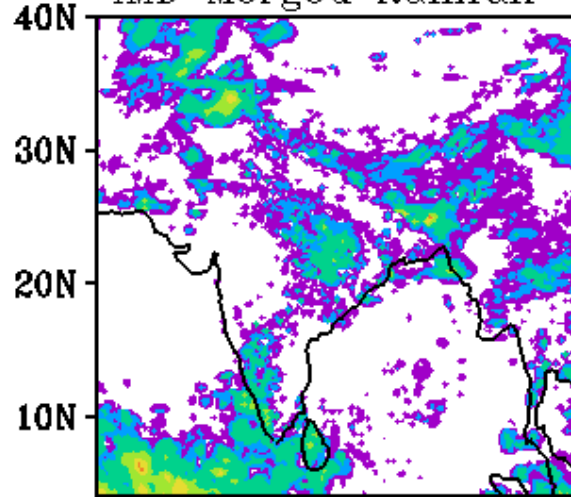





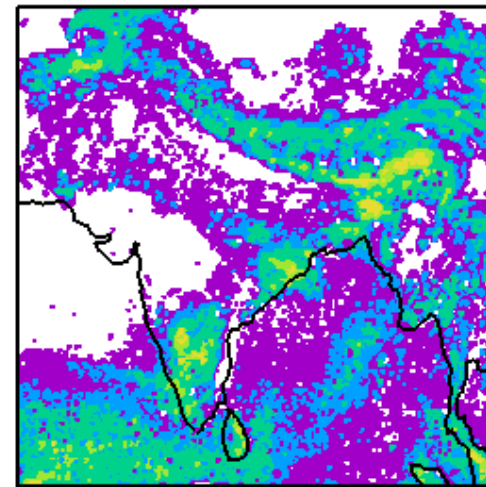




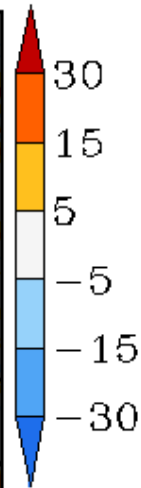
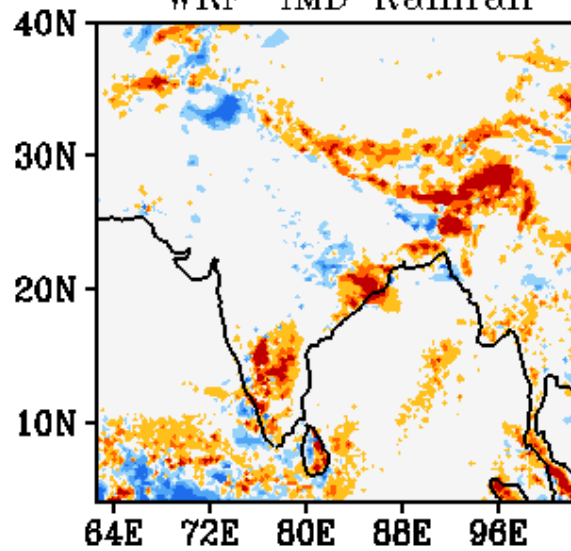
IMD Merged Rainfall



WRF Rainfall 48h FC

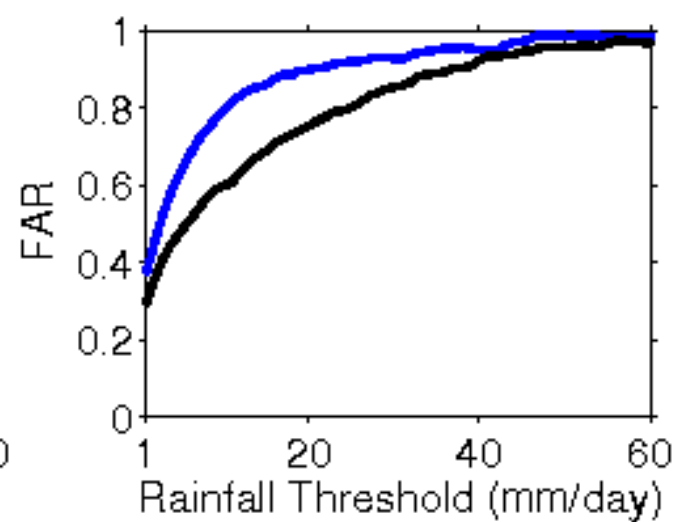
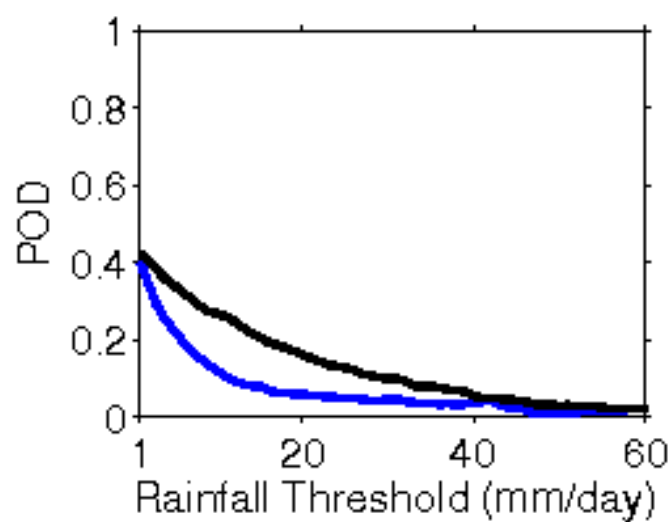
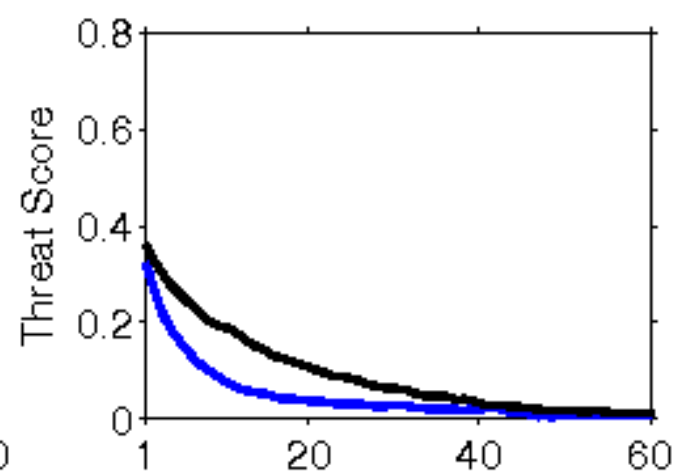
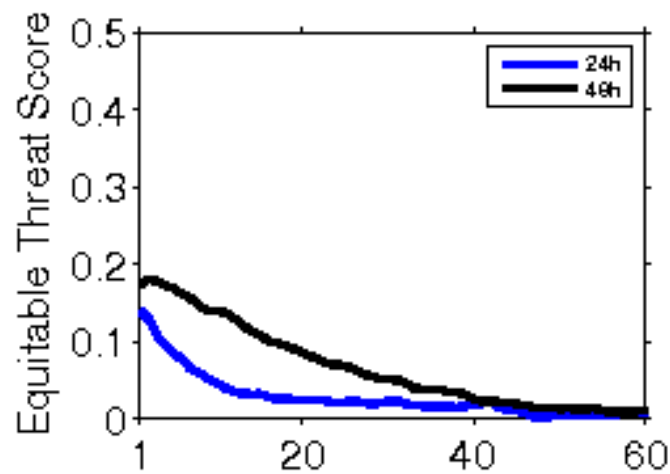


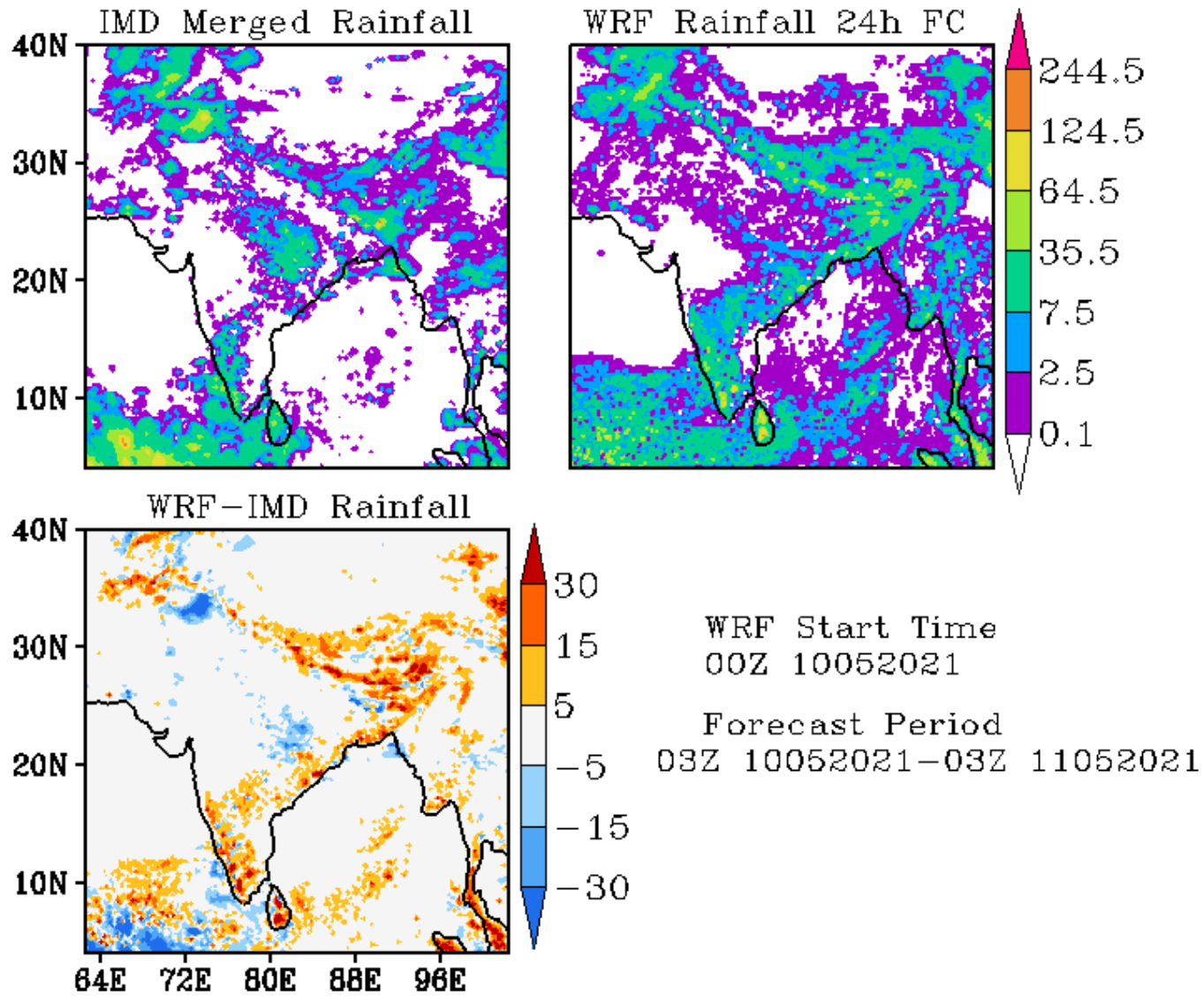
WRF-IMD Rainfall



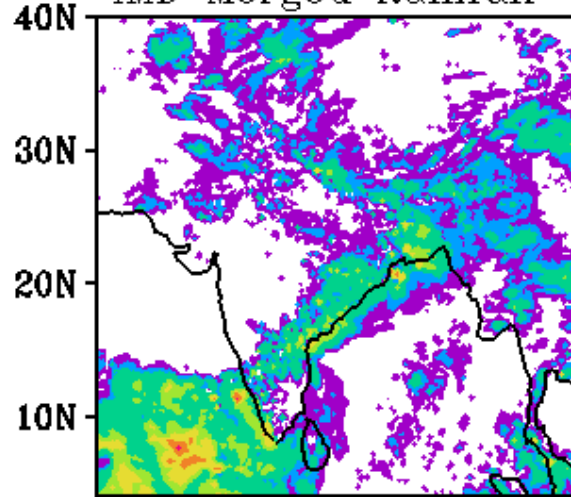
WRF Start Time
00Z 09052021

Forecast Period
03Z 10052021-03Z 11052021

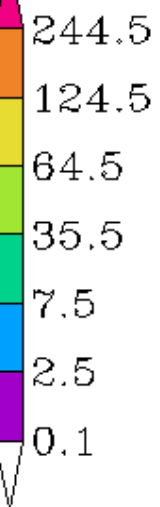
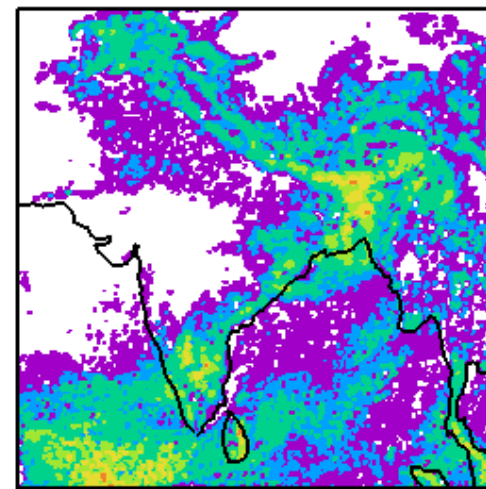




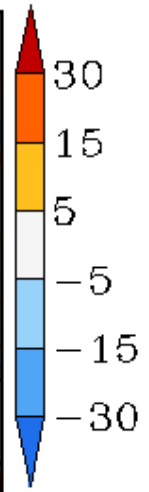
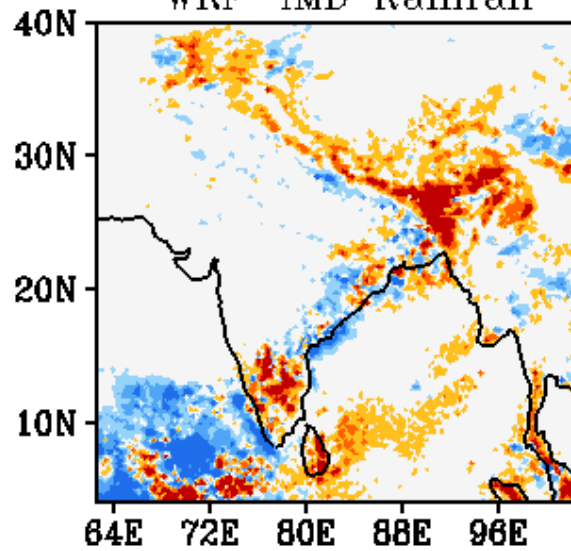
IMD Merged Rainfall



WRF Rainfall 48h FC

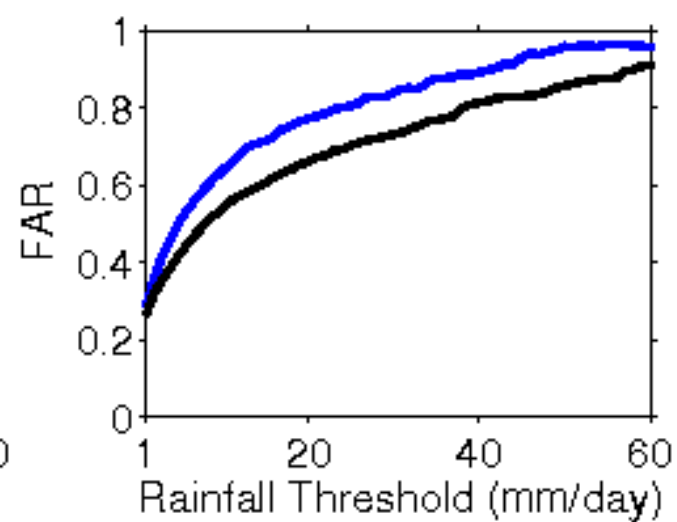
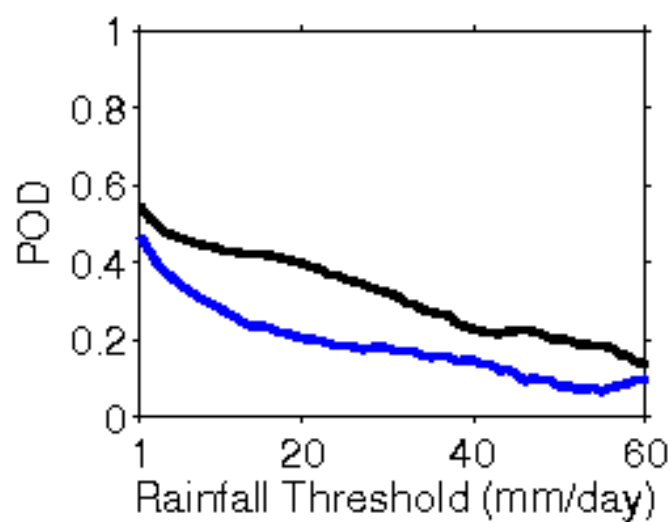
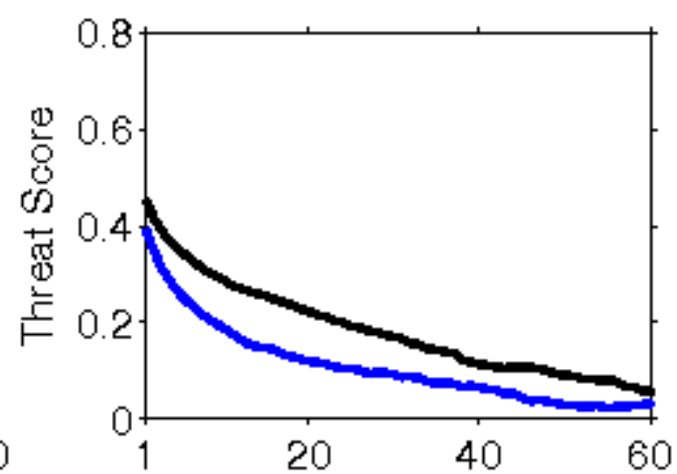
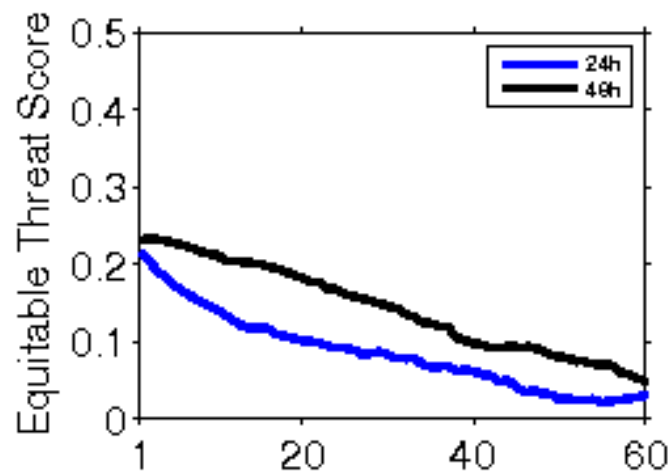


WRF-IMD Rainfall

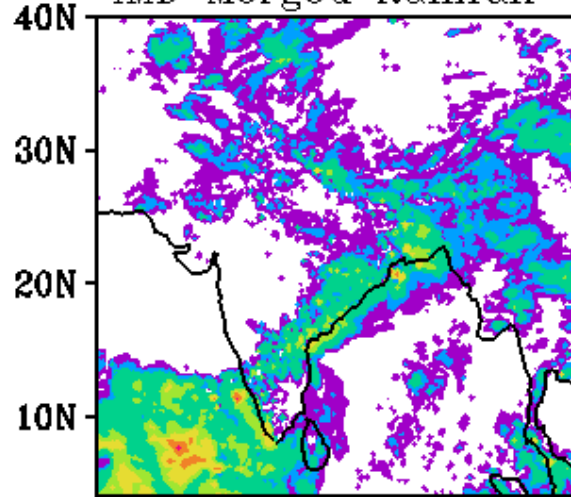


WRF Start Time
00Z 10052021

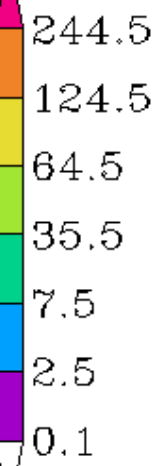
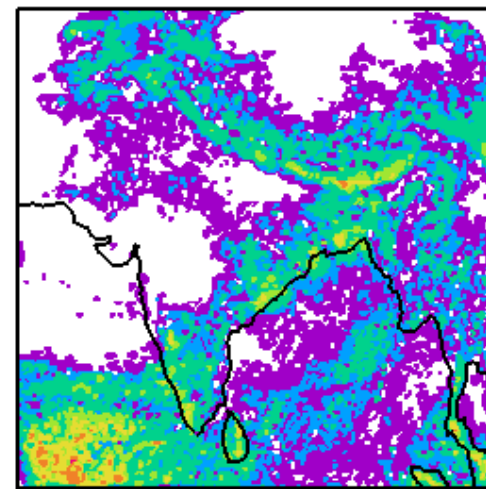
Forecast Period
03Z 11052021-03Z 12052021



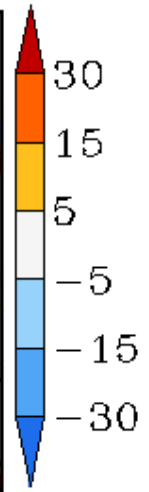
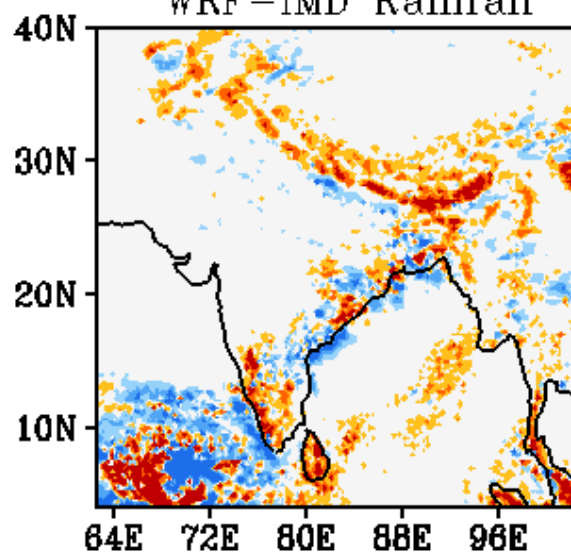
IMD Merged Rainfall



WRF Rainfall 24h FC

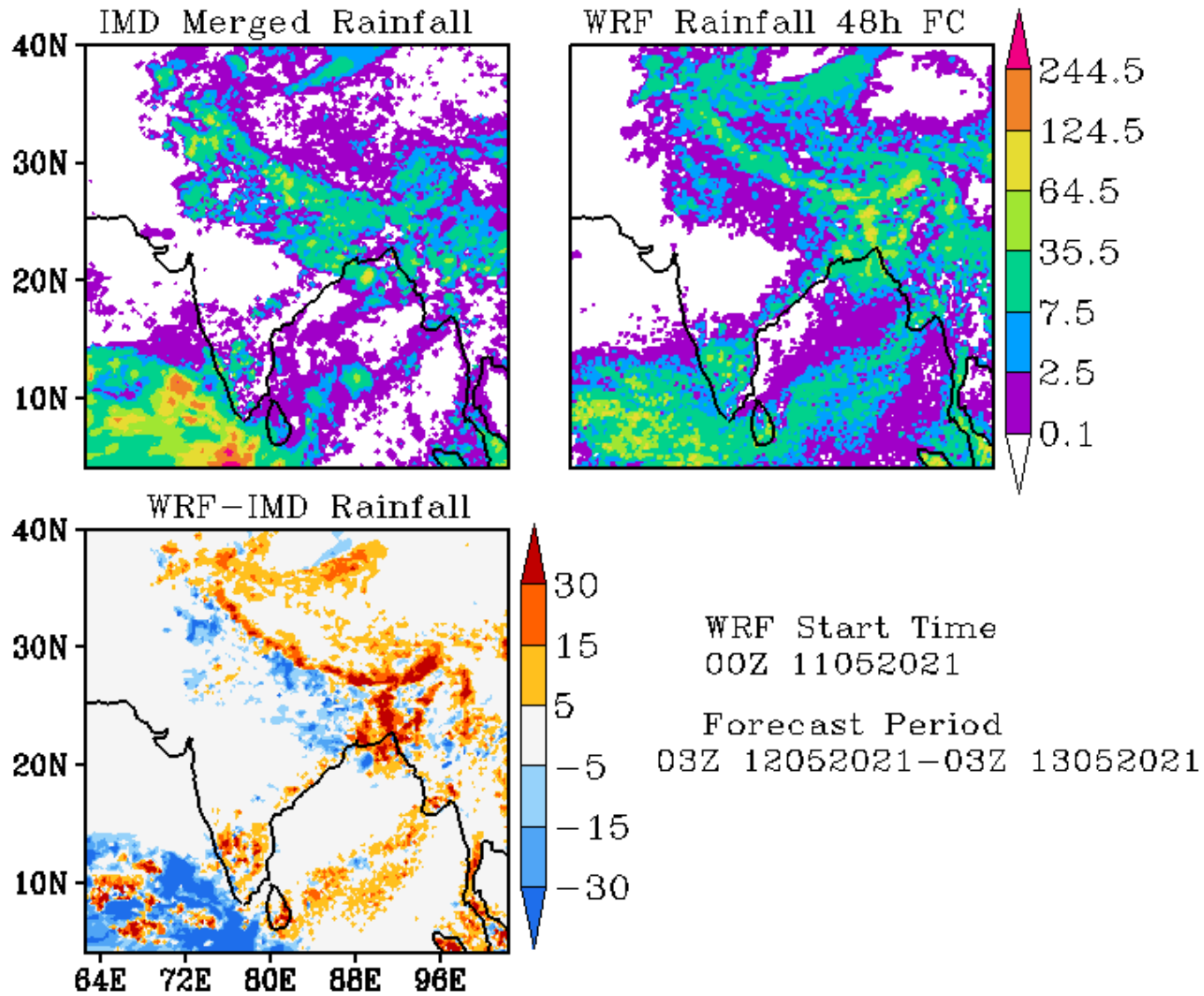


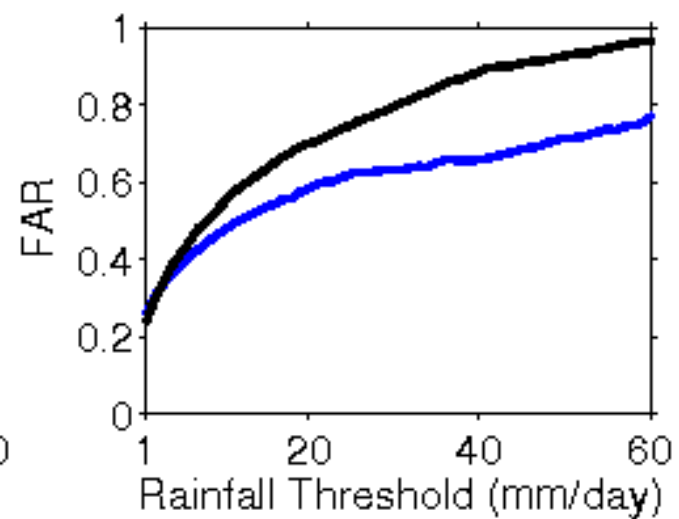
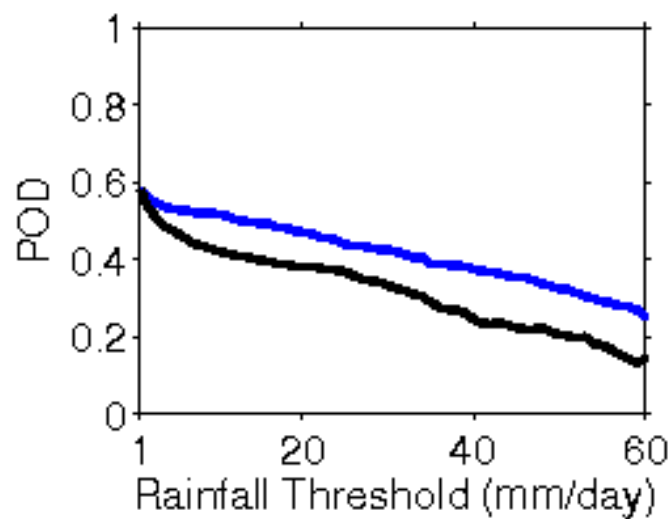
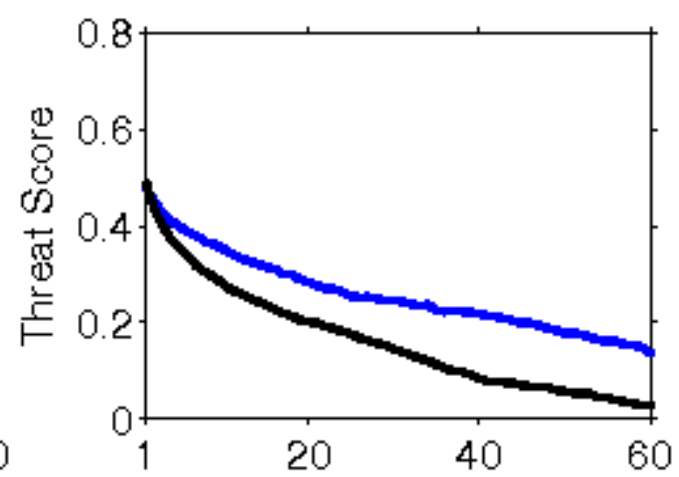
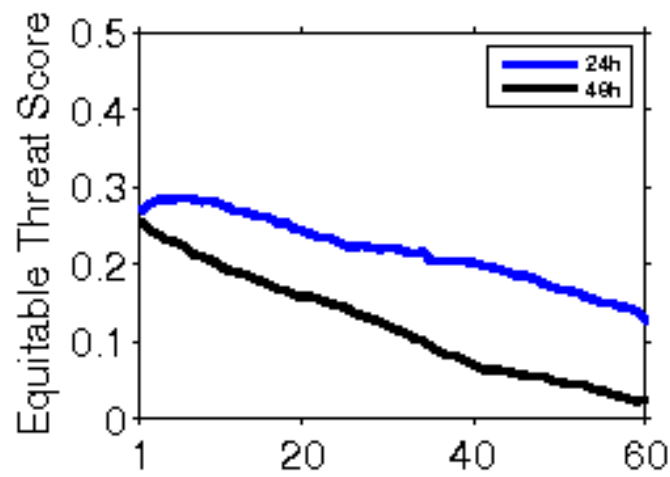
WRF-IMD Rainfall

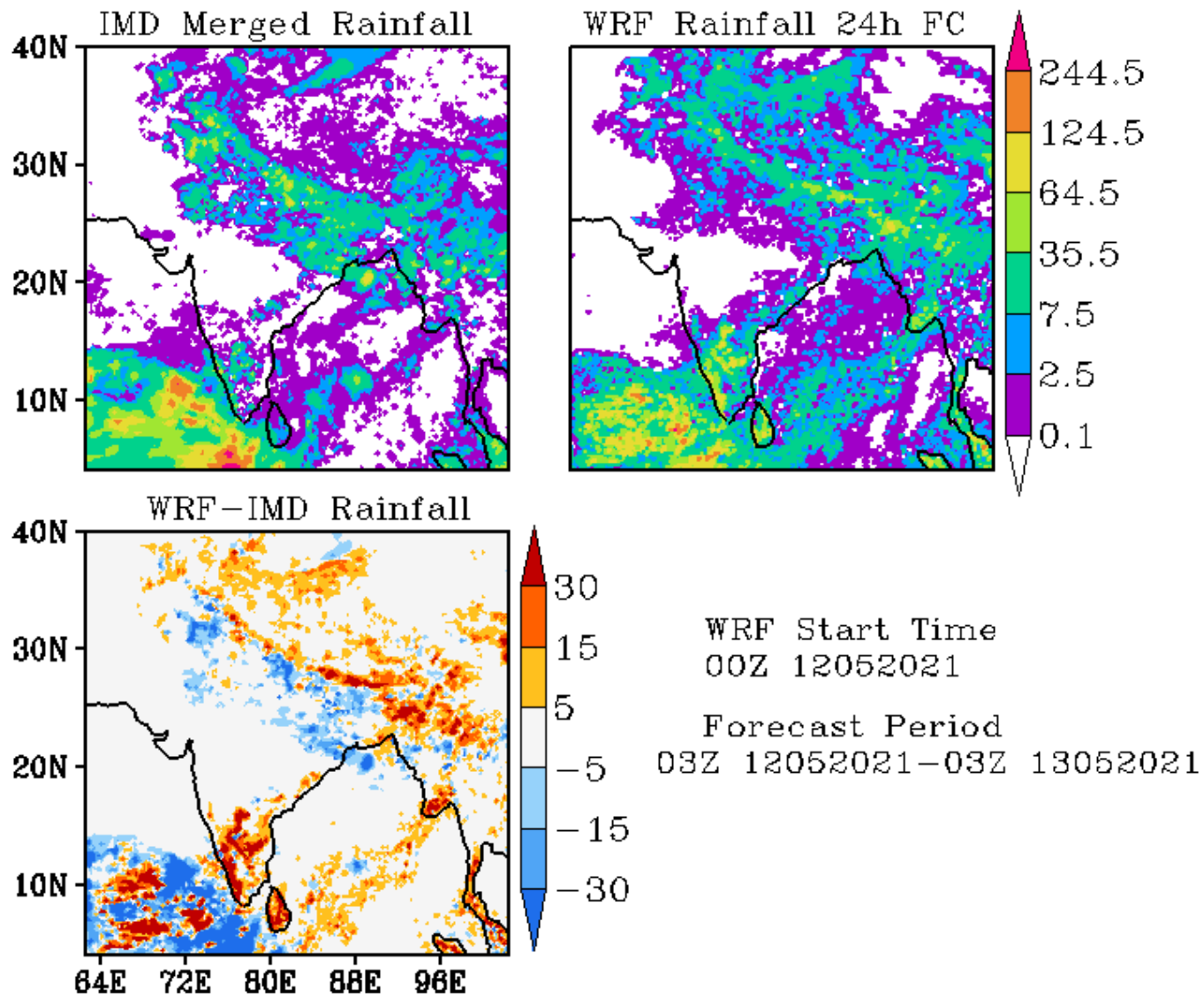


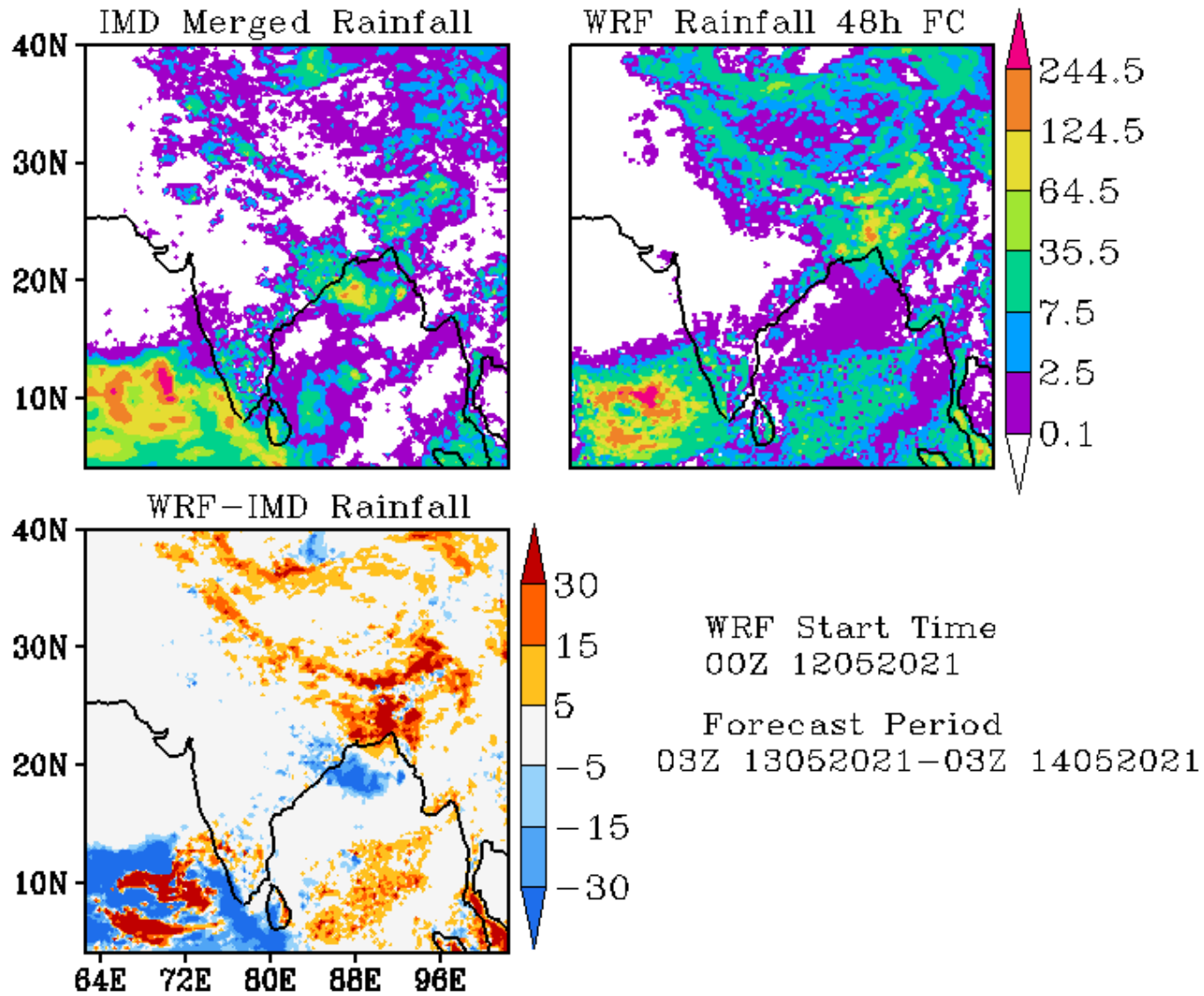
WRF Start Time
00Z 11052021

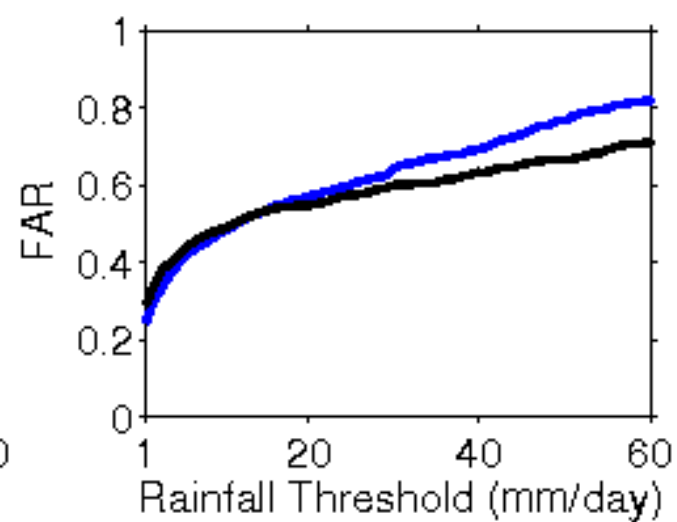
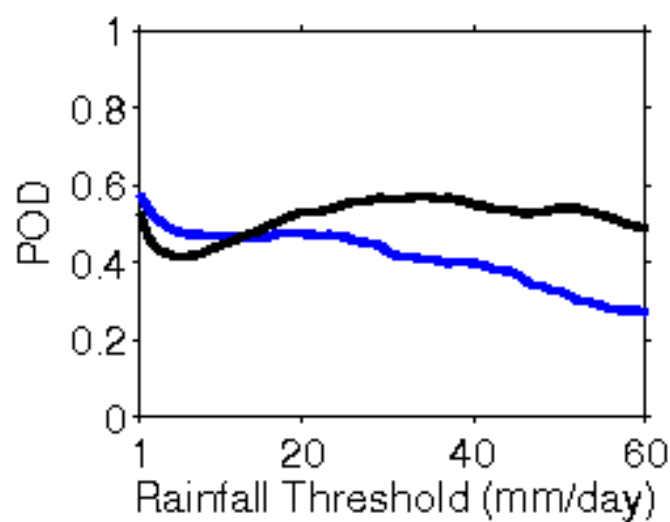
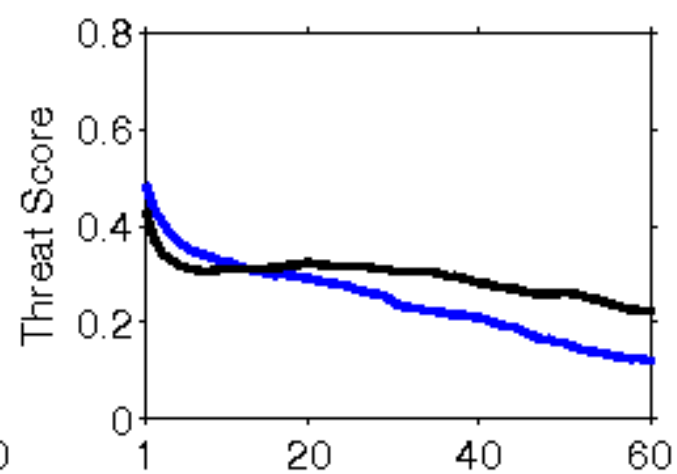
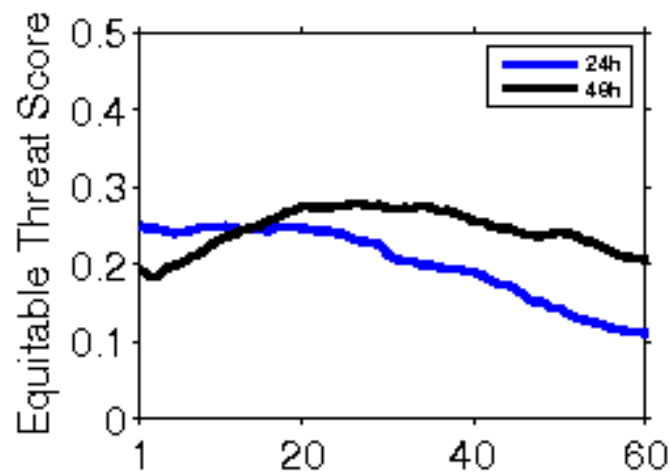
Forecast Period
03Z 11052021-03Z 12052021

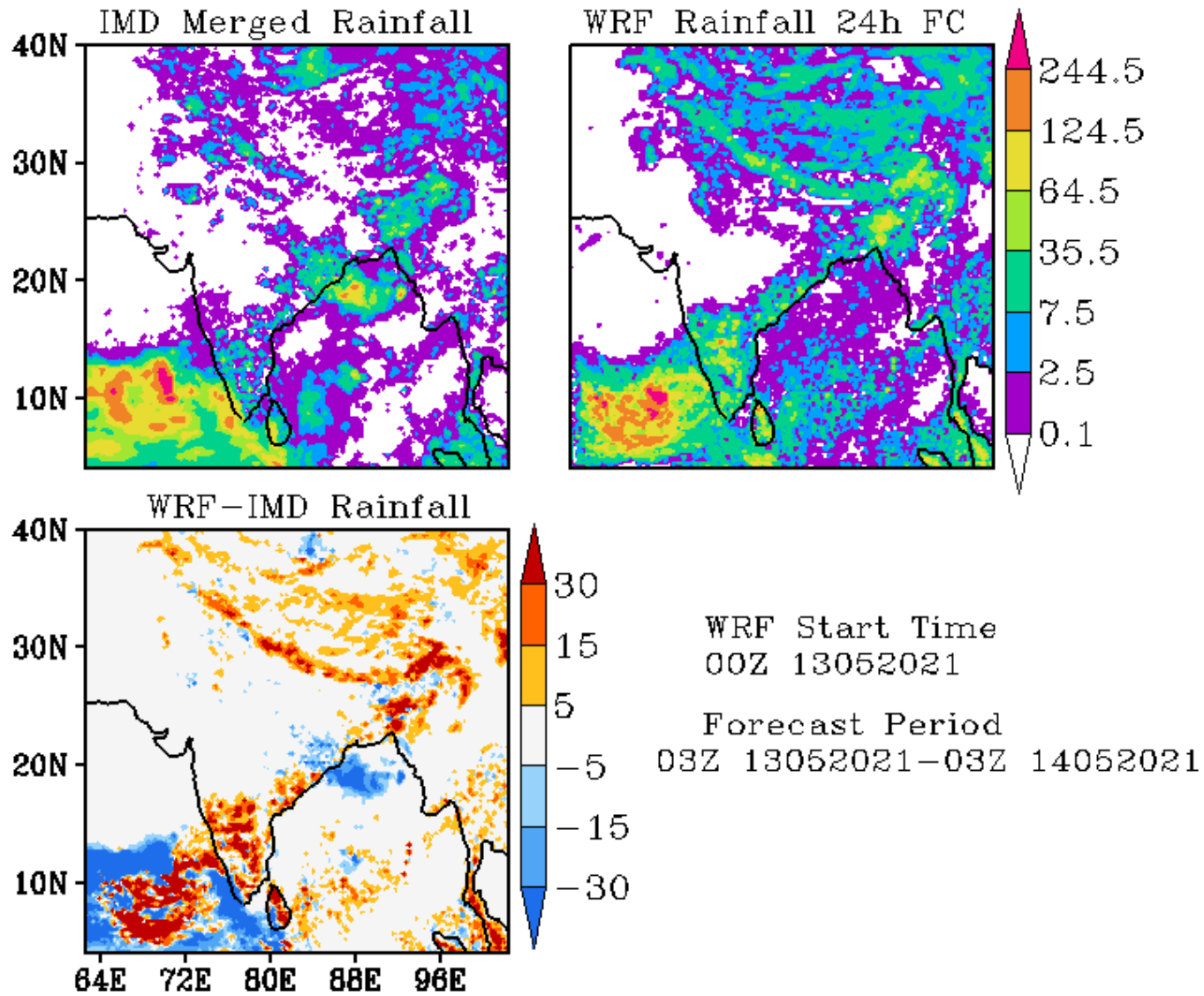


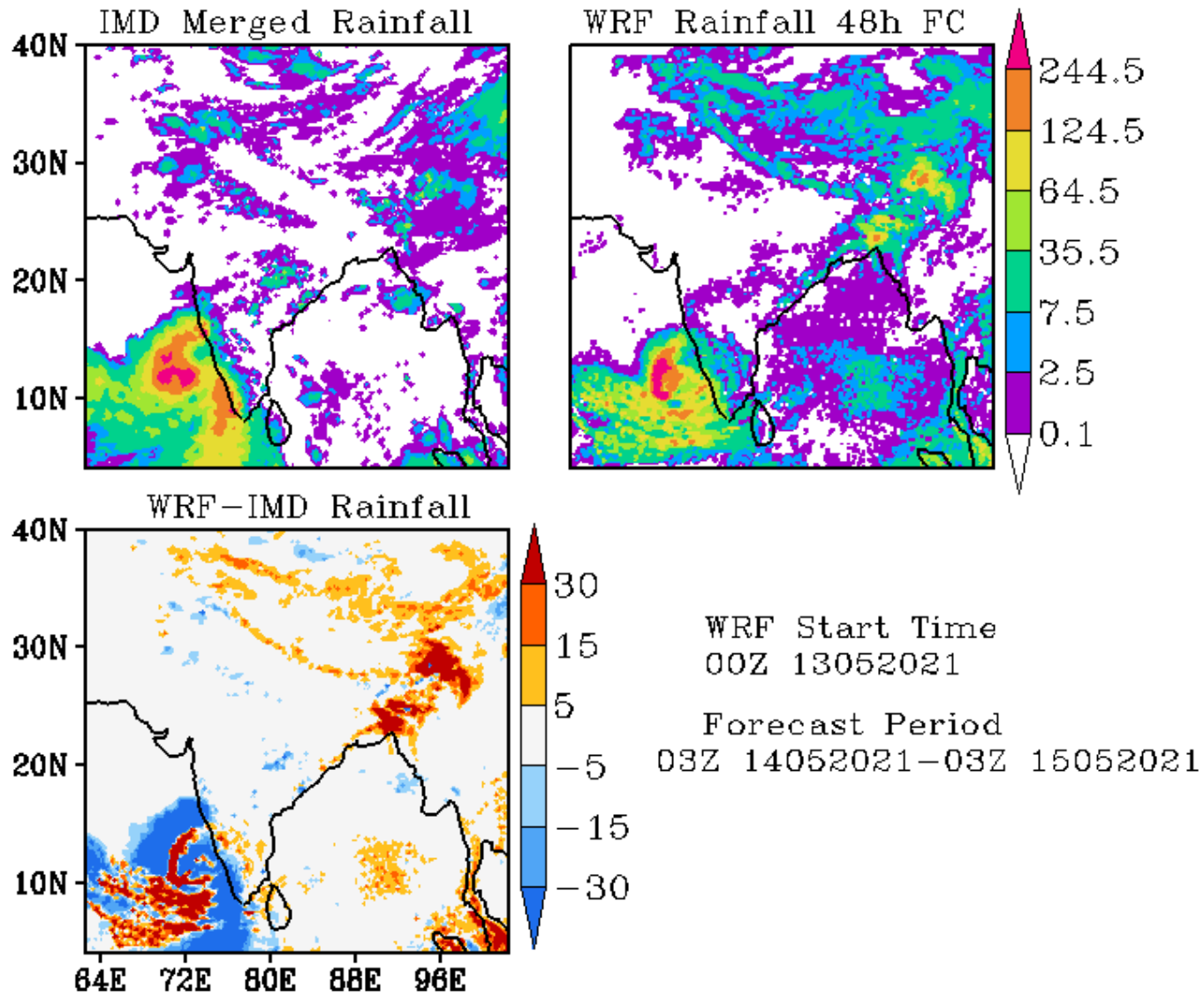


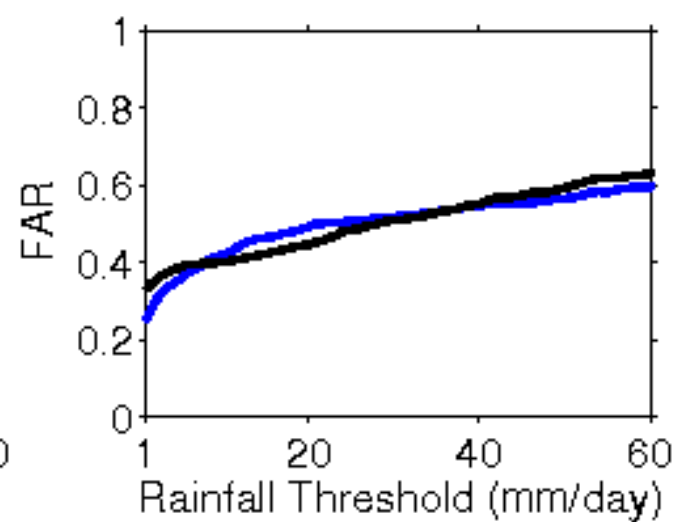
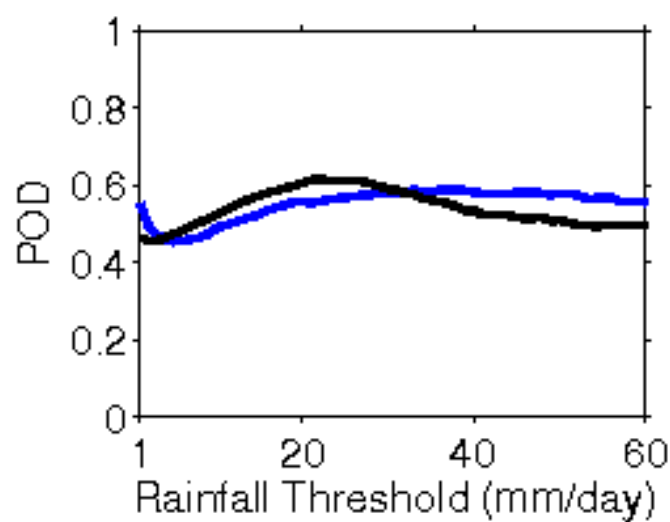
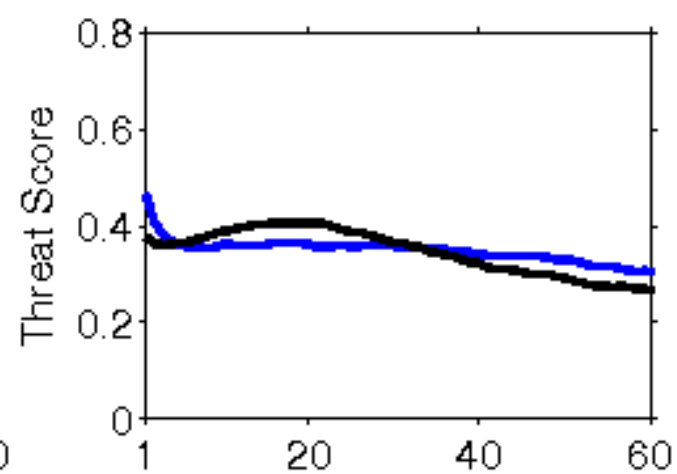
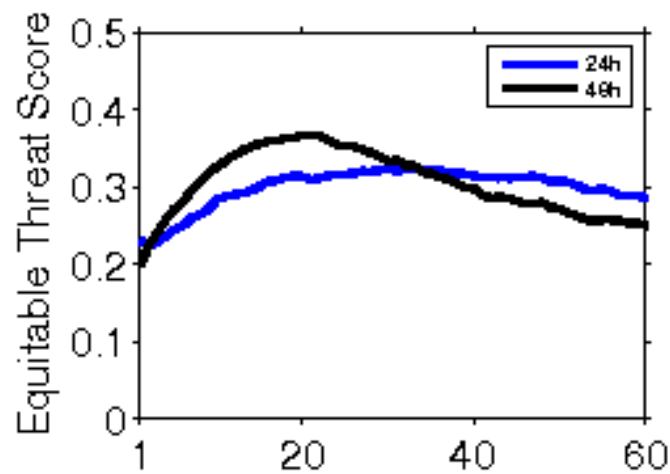


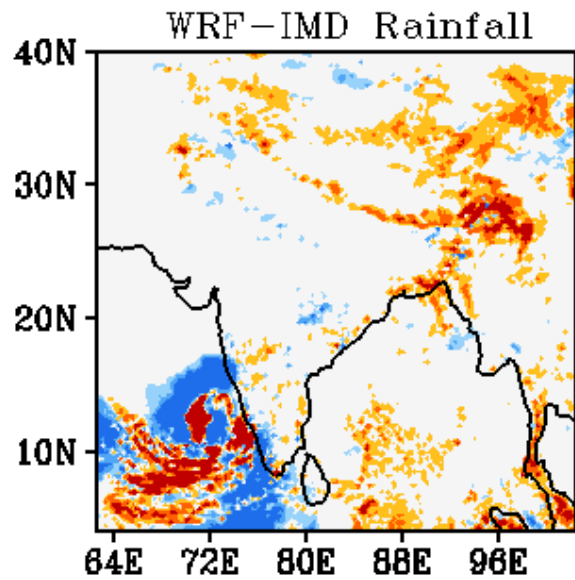
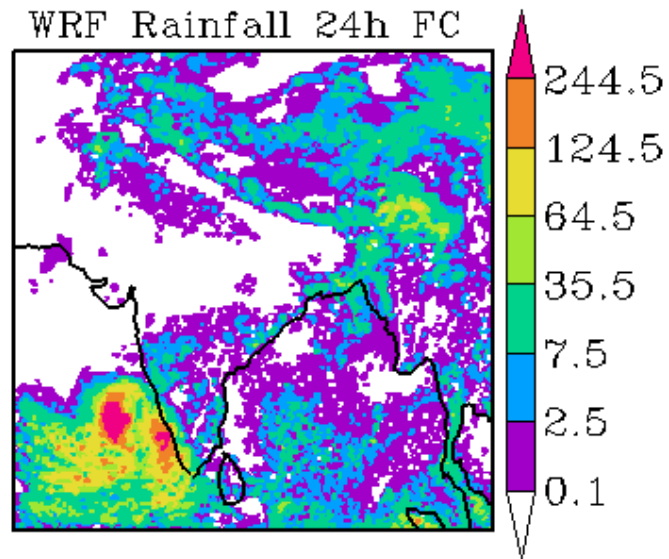
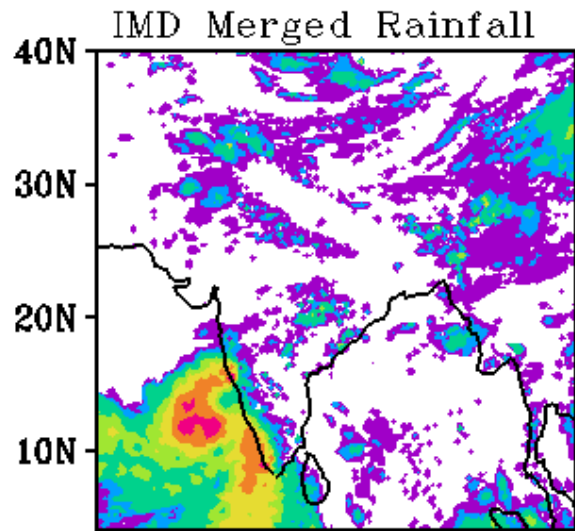






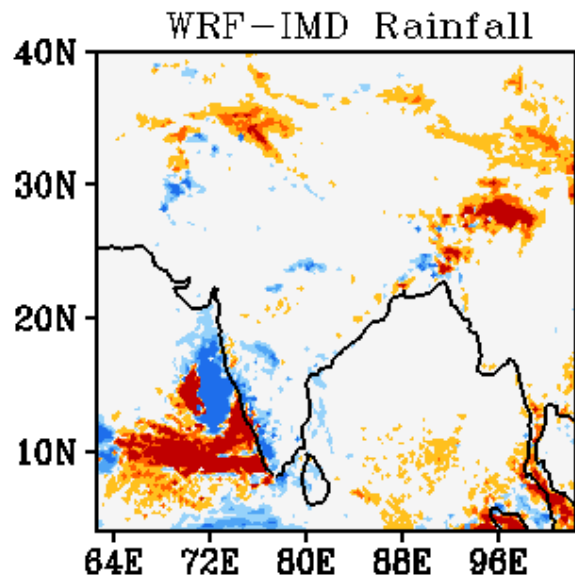
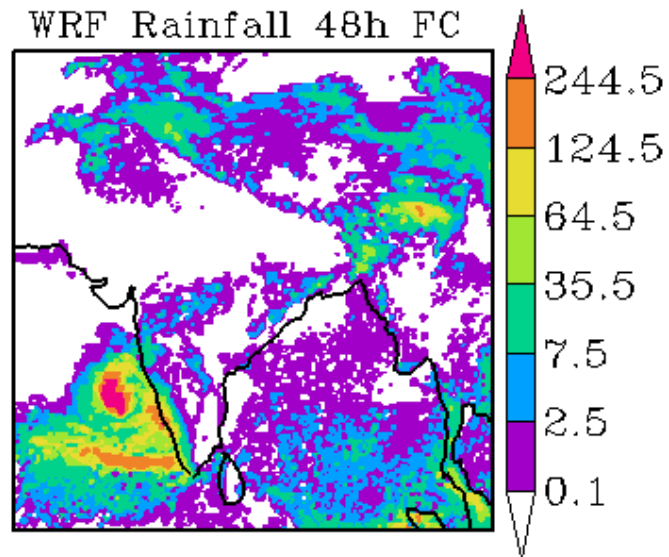
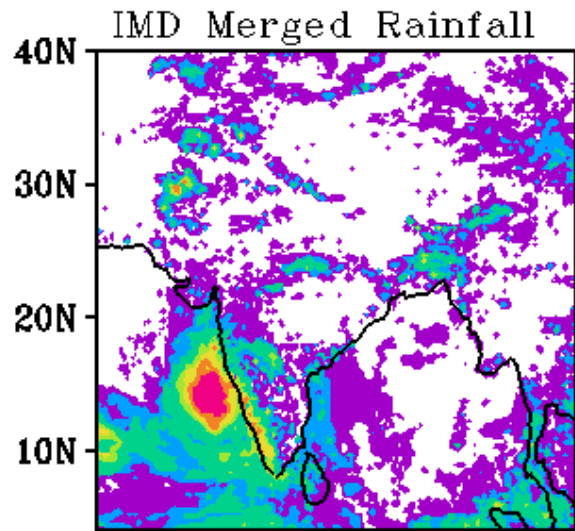






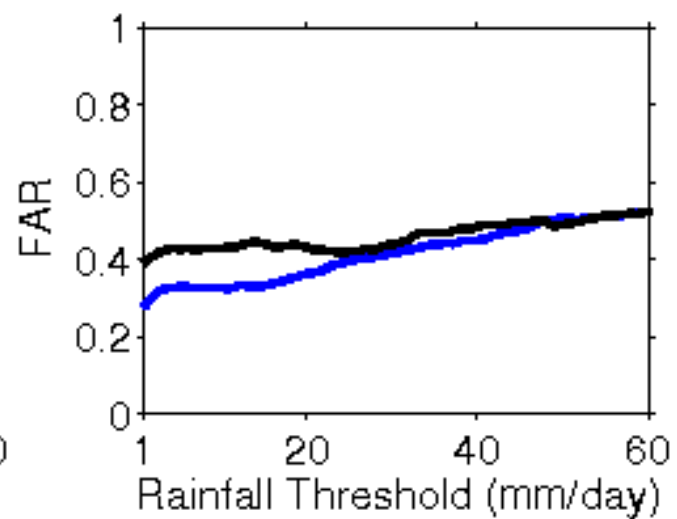
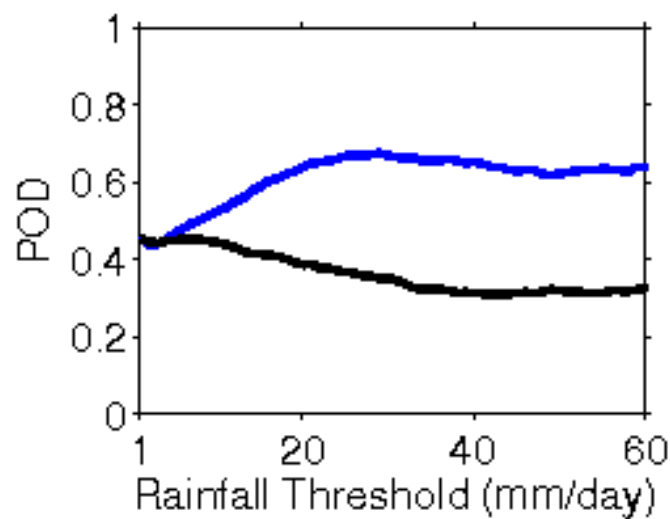
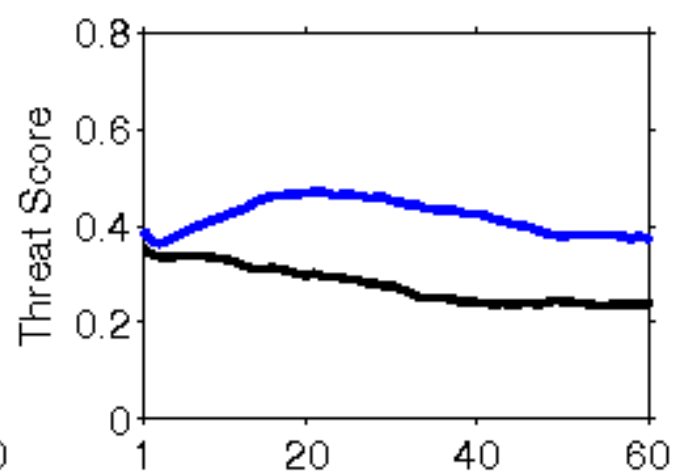
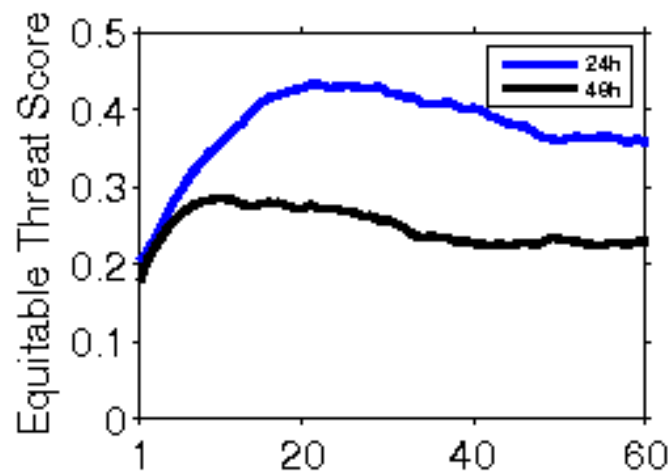
WRF Start Time
00Z 14052021

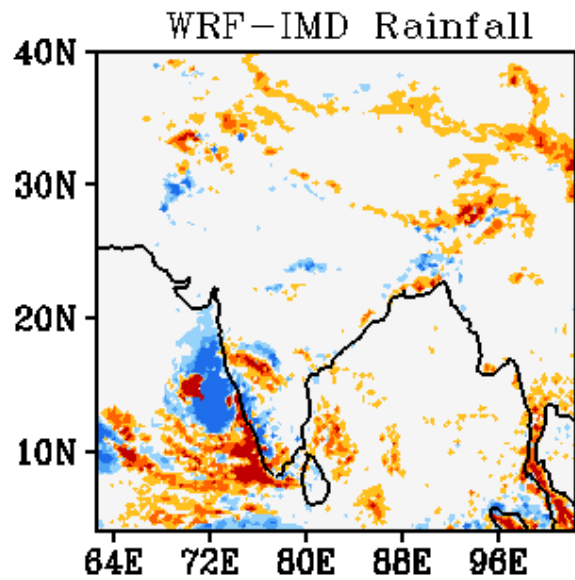
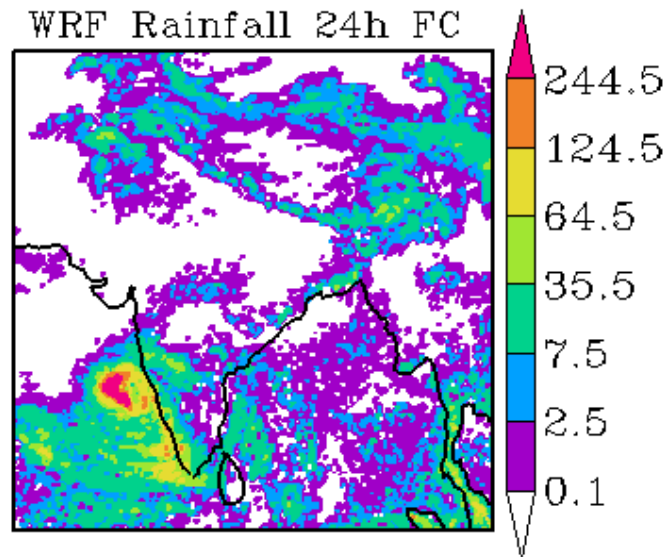
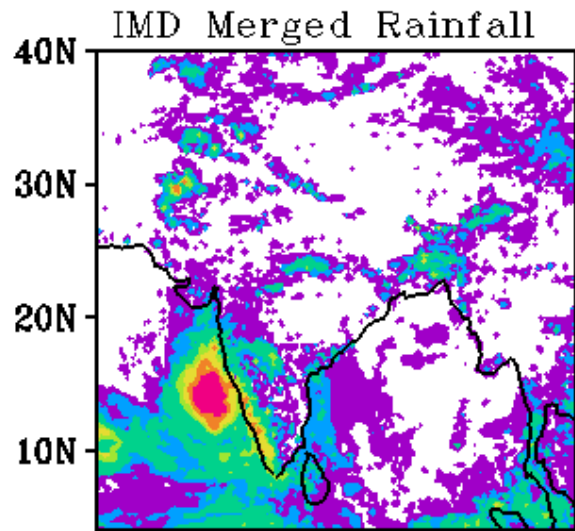
Forecast Period
03Z 14052021-03Z 15052021



WRF Start Time
00Z 14052021

Forecast Period
03Z 15052021-03Z 16052021

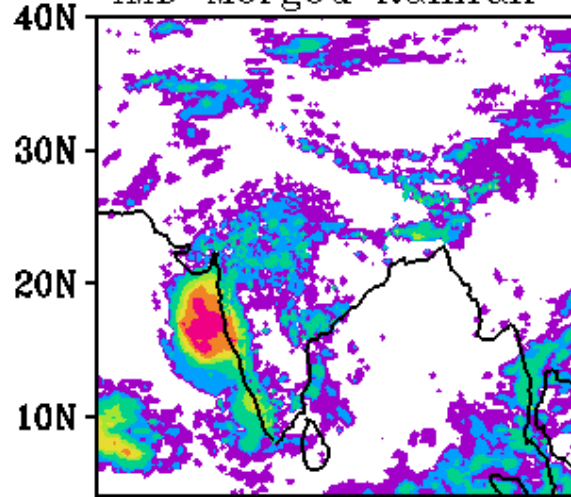




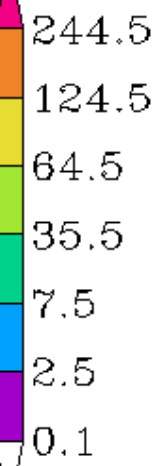
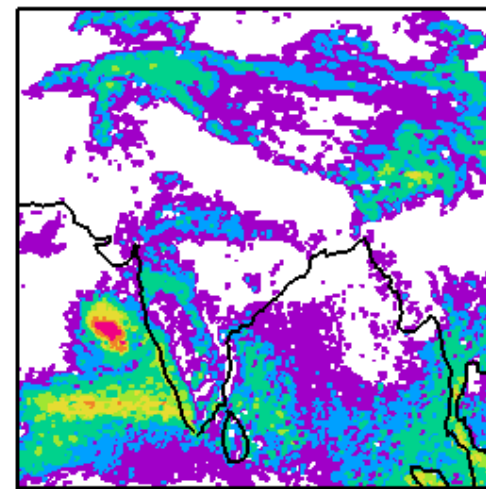
WRF Start Time
00Z 15052021

Forecast Period
03Z 15052021-03Z 16052021

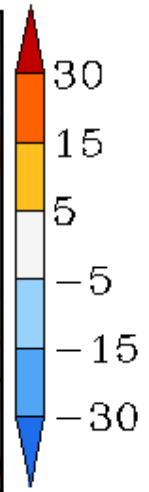
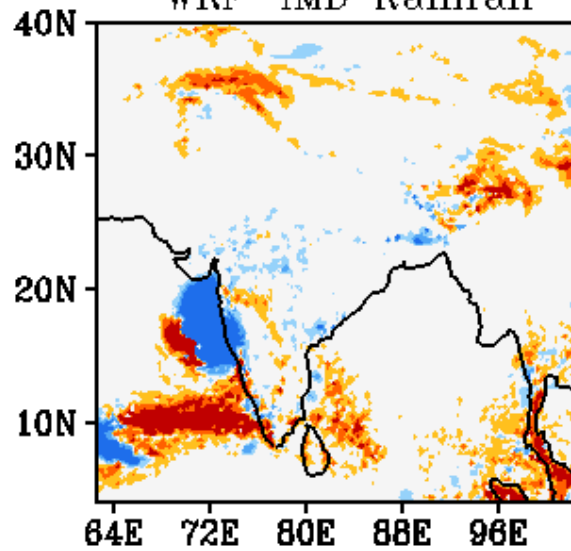
IMD Merged Rainfall



WRF Rainfall 48h FC

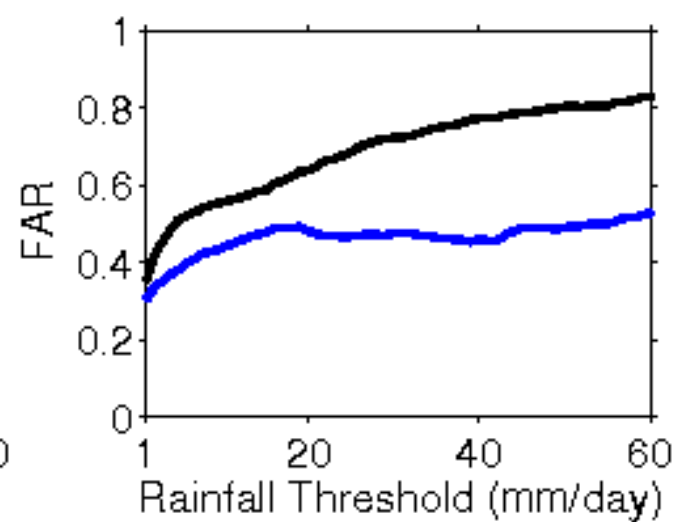
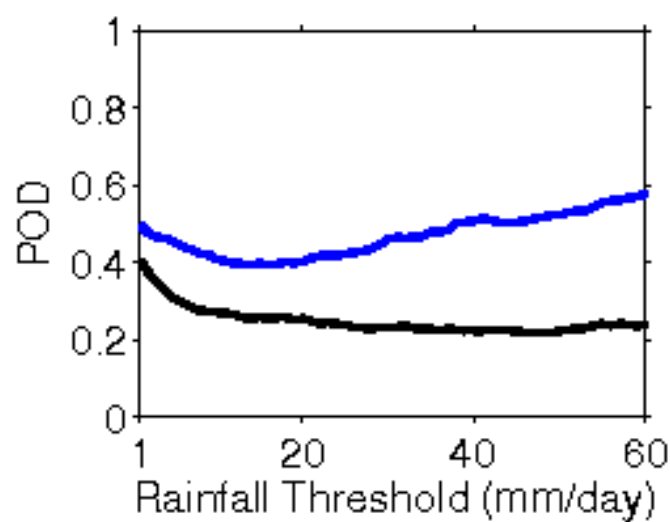
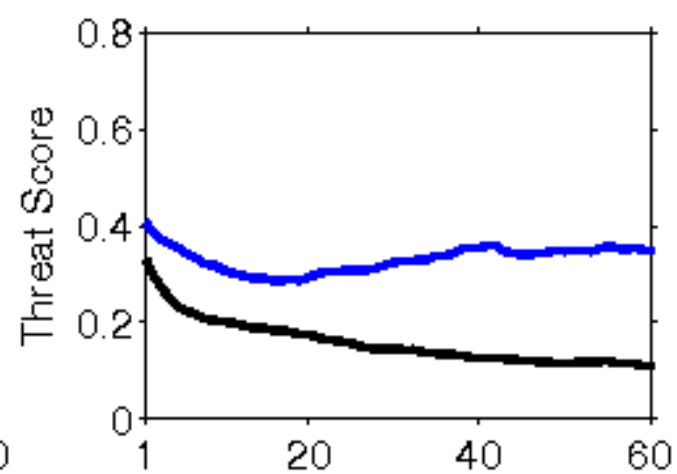
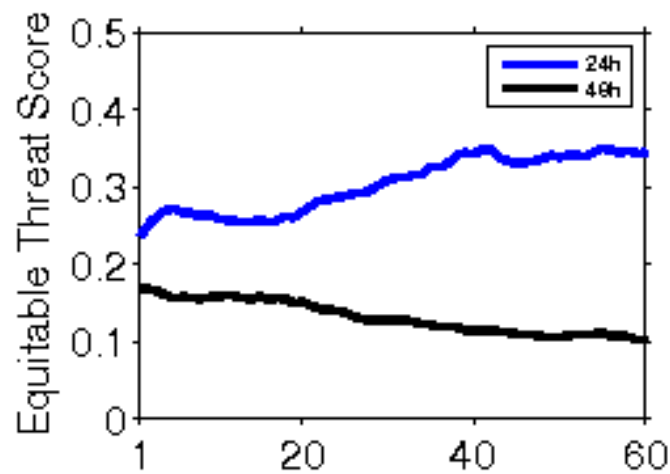


WRF-IMD Rainfall

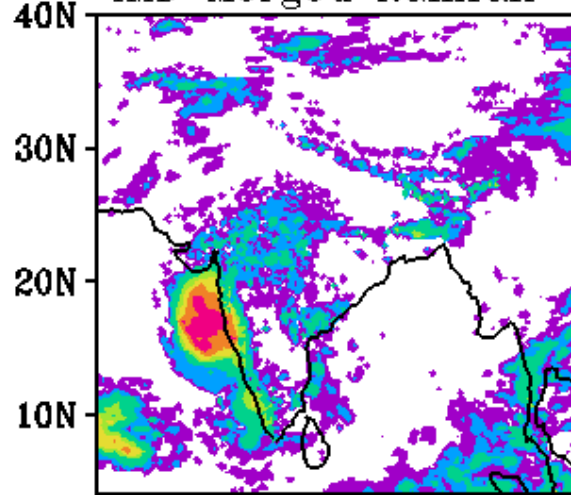


WRF Start Time
00Z 15052021


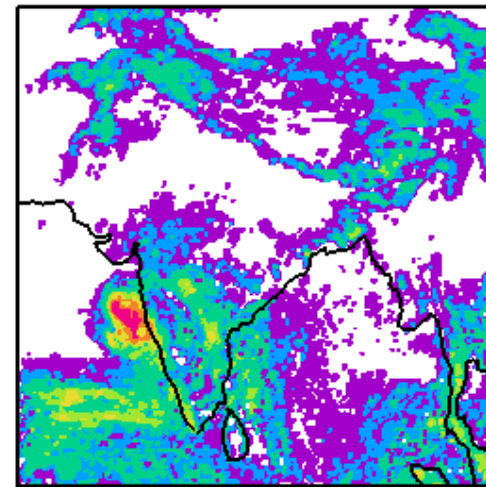
Forecast Period
03Z 16052021-03Z 17052021



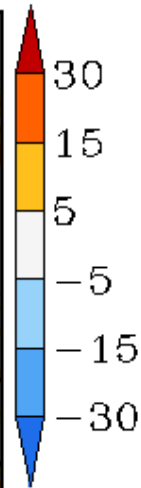
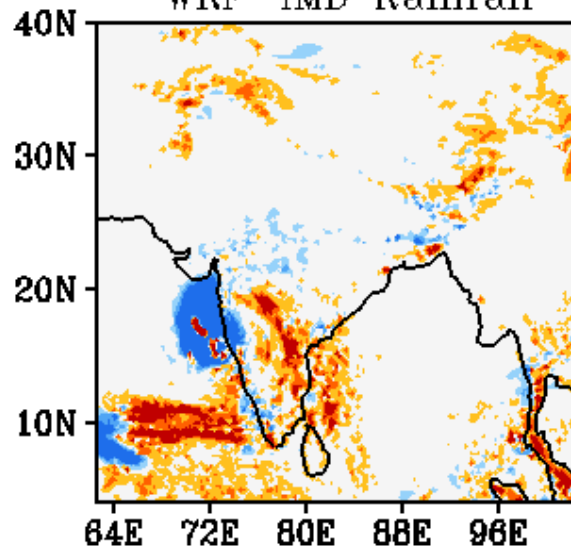
IMD Merged Rainfall



WRF Rainfall 24h FC

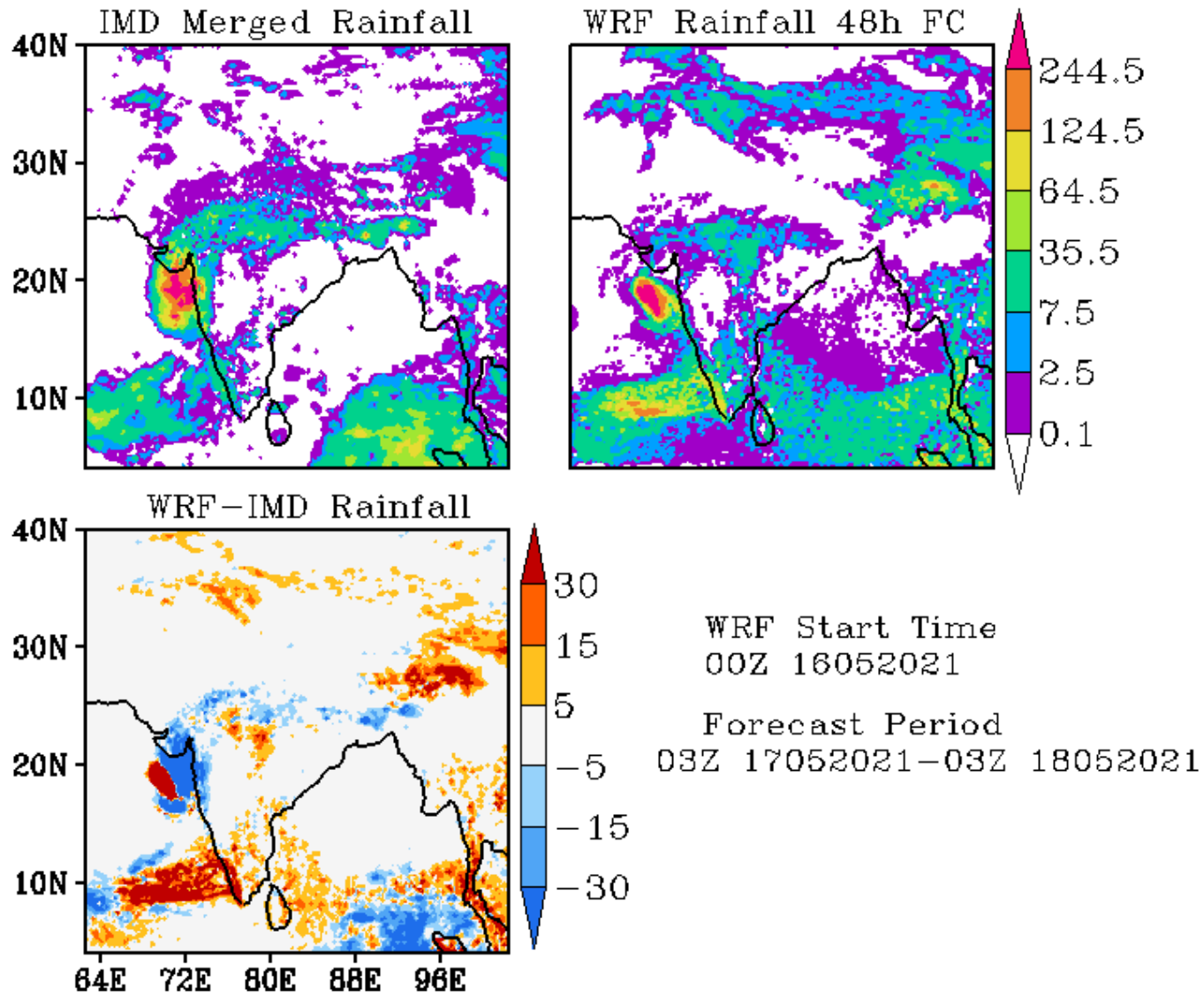


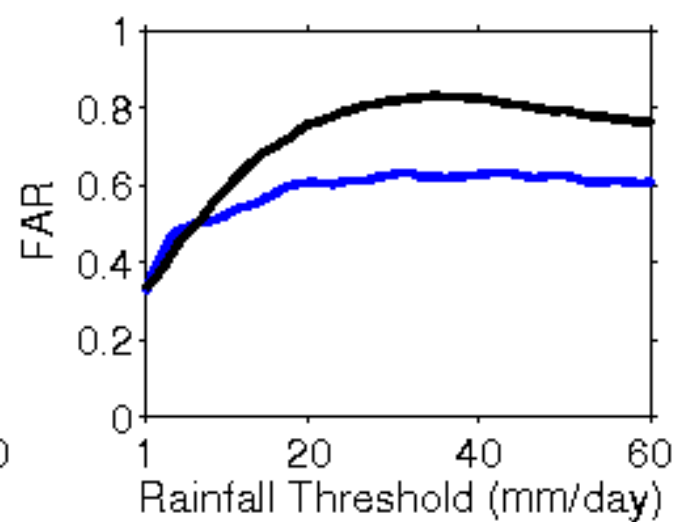
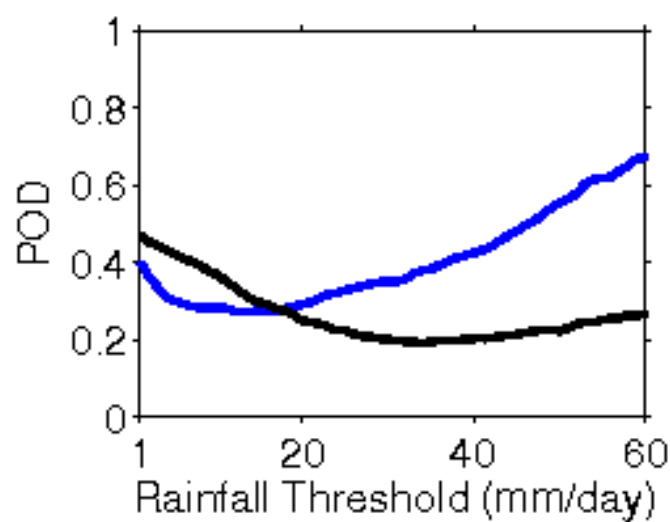
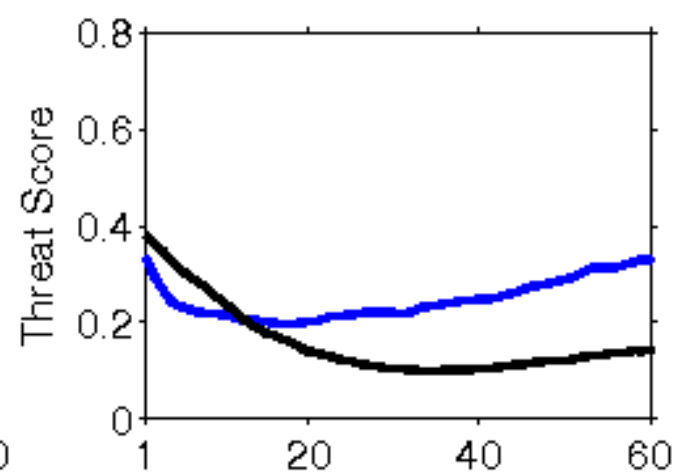
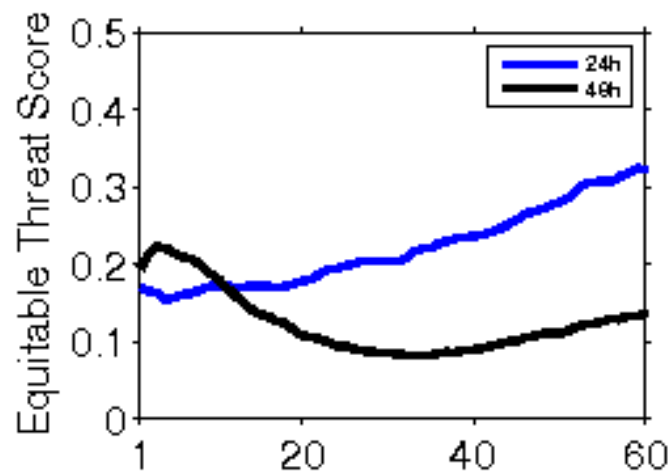
WRF-IMD Rainfall



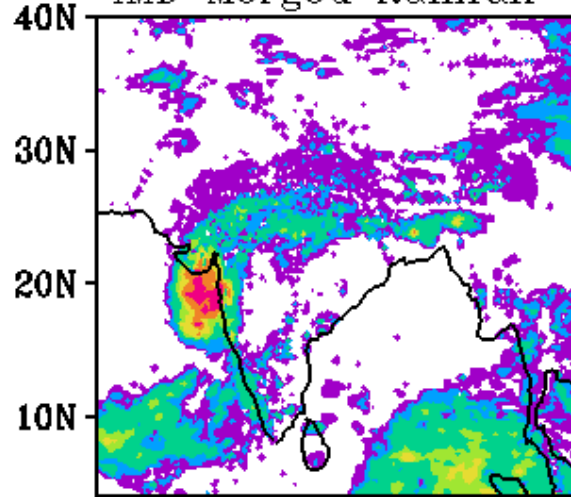
WRF Start Time
00Z 16052021

Forecast Period
03Z 16052021-03Z 17052021


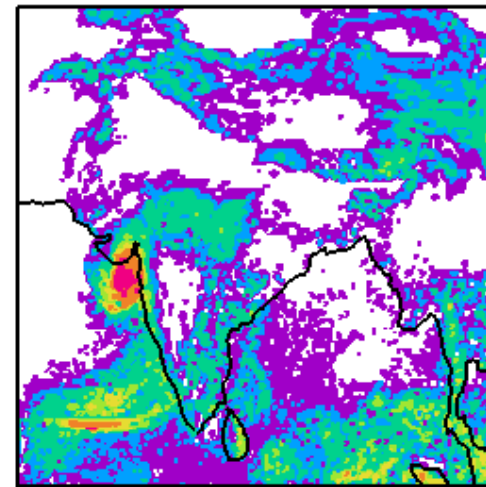




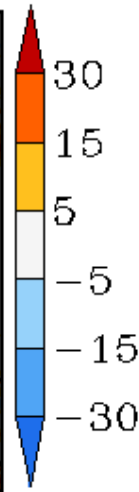
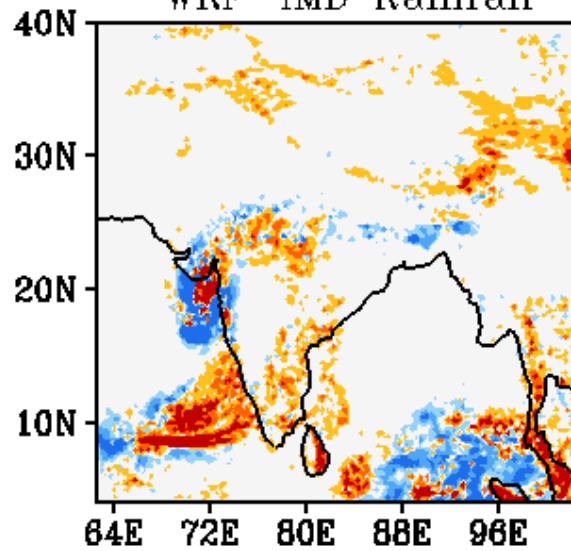
IMD Merged Rainfall



WRF Rainfall 24h FC

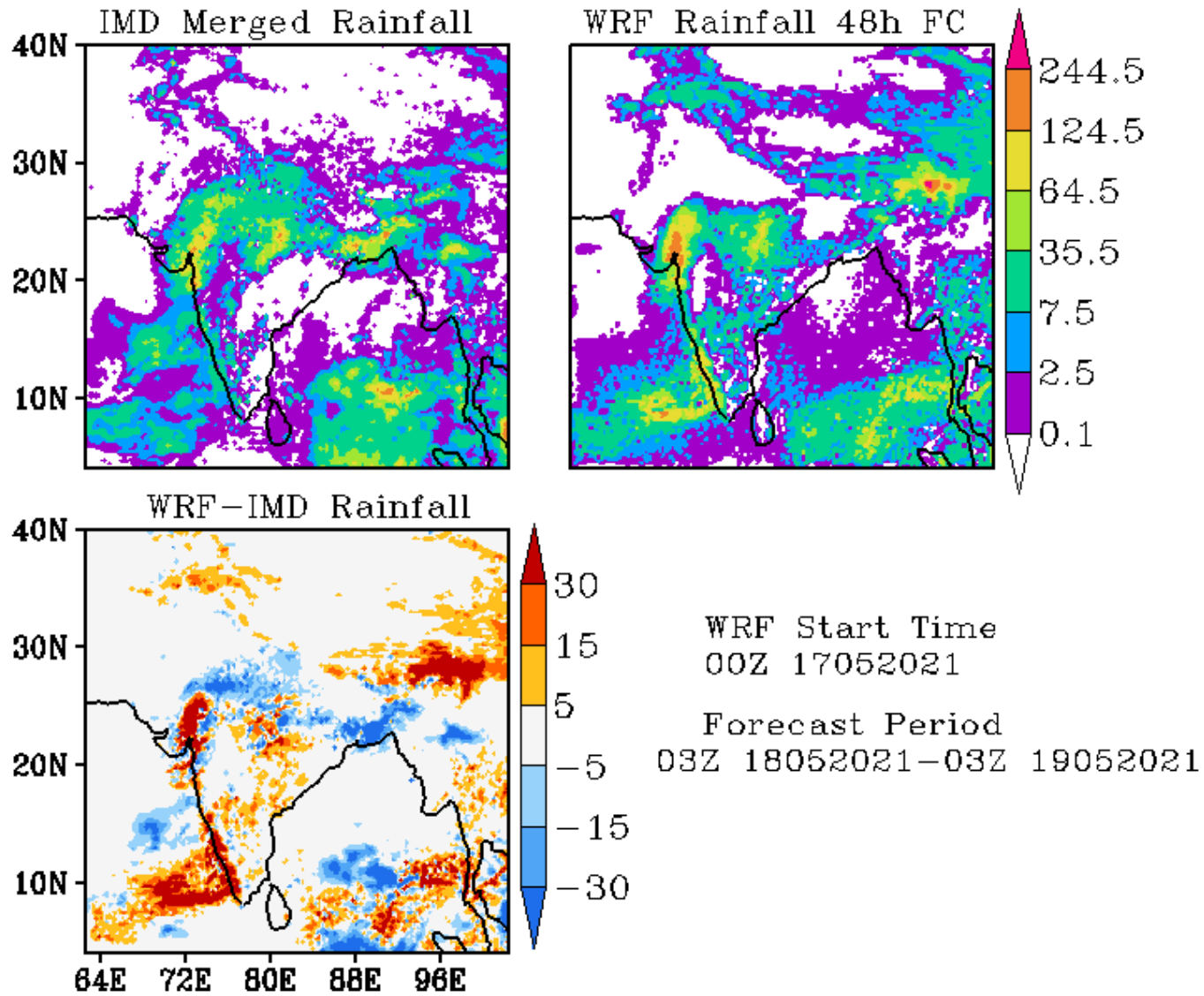


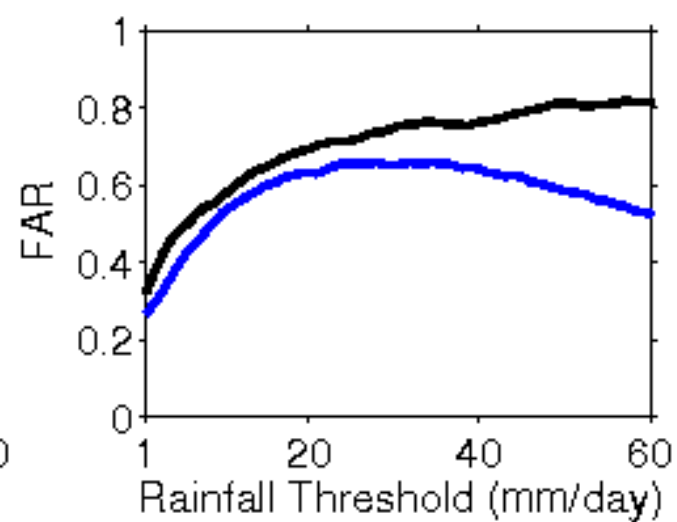
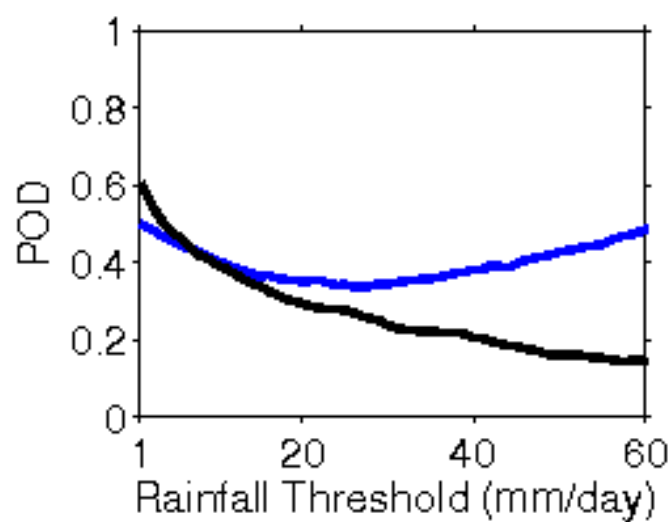
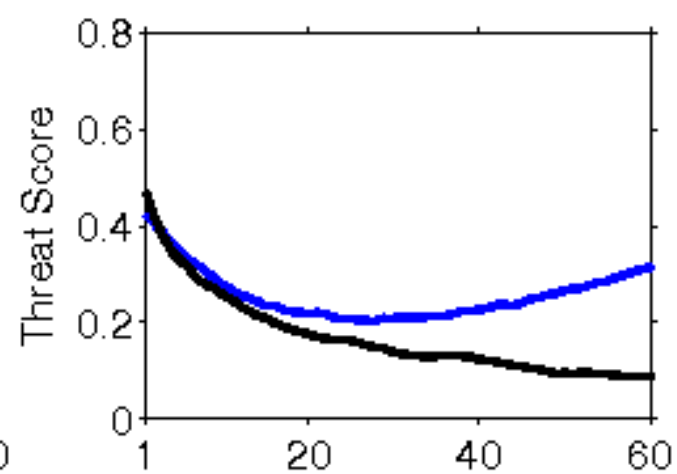
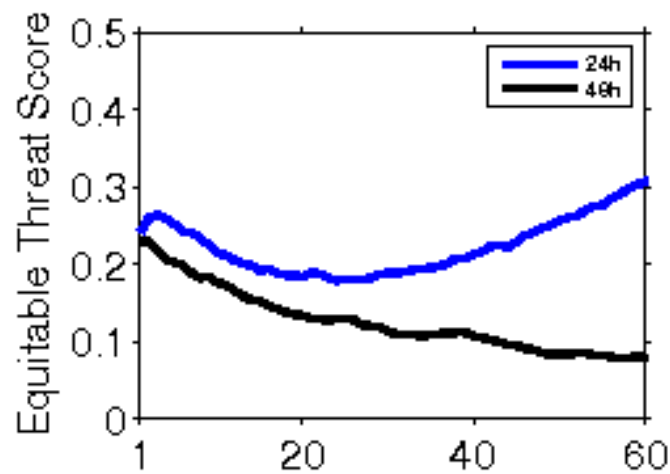
WRF-IMD Rainfall

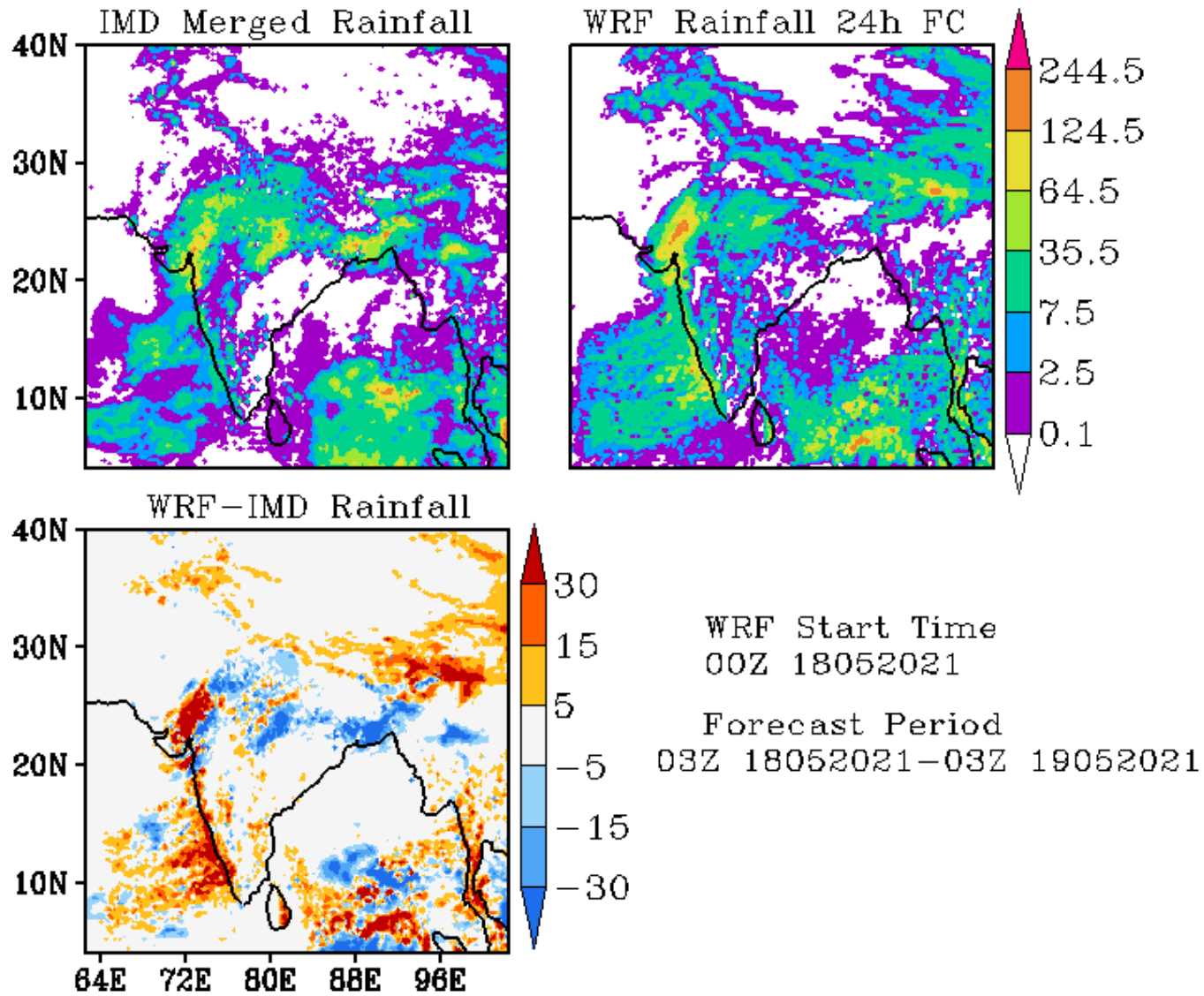


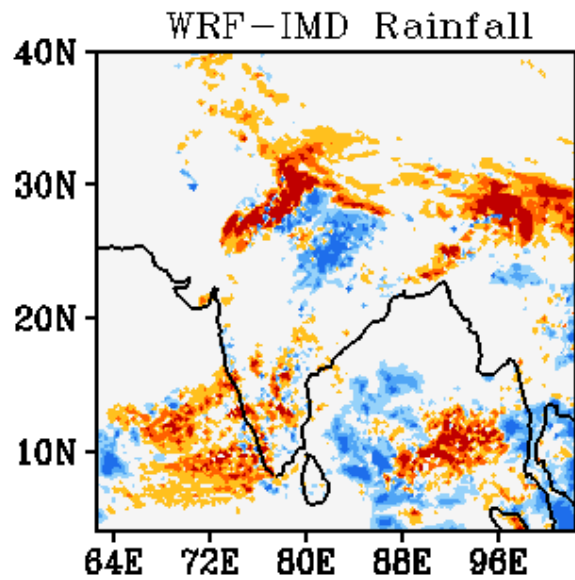
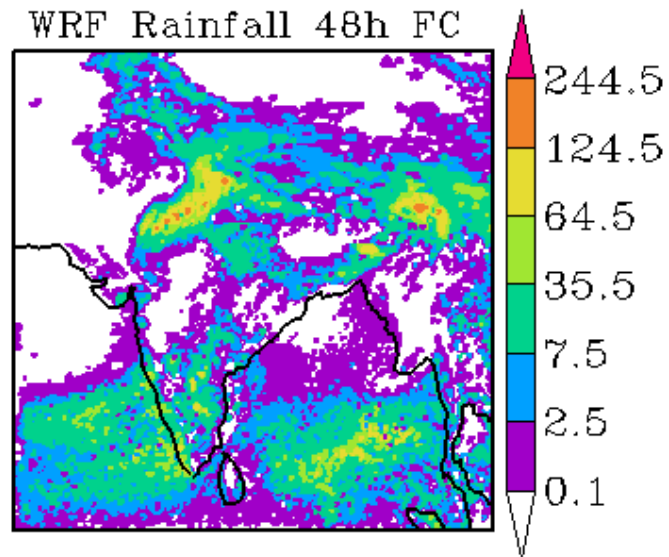
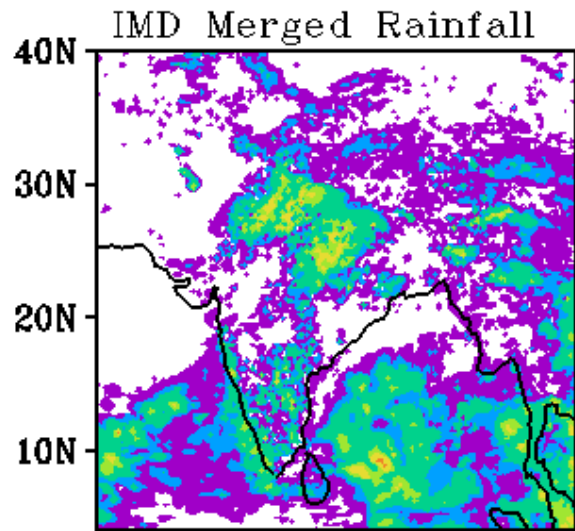
WRF Start Time
00Z 17052021

Forecast Period
03Z 17052021-03Z 18052021



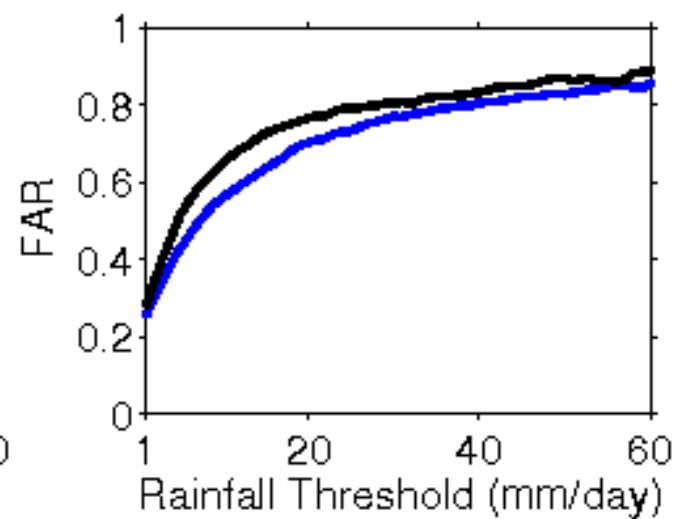
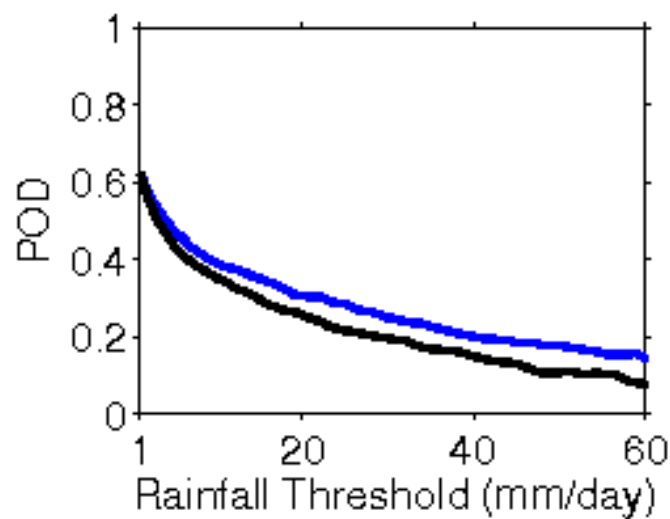
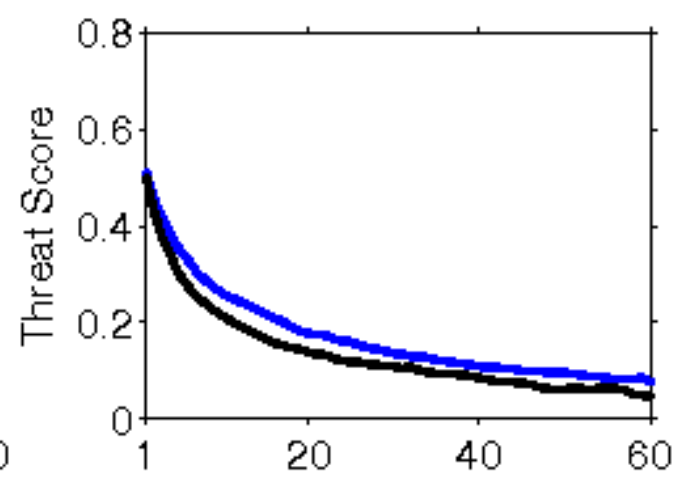
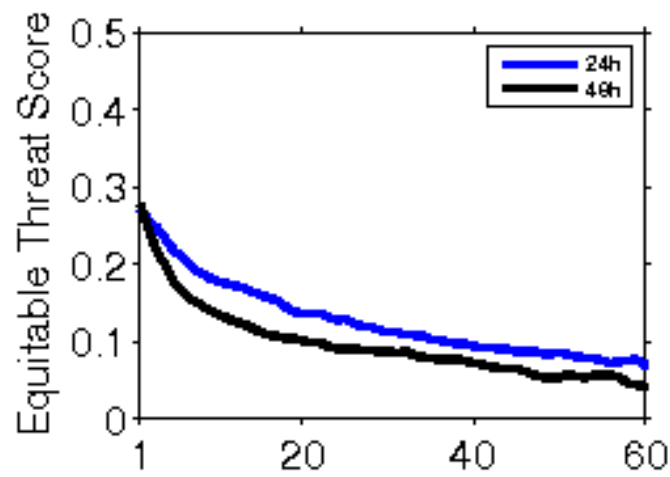




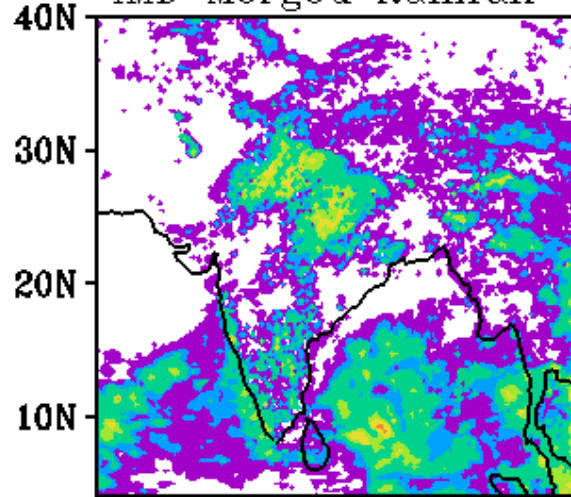


WRF Start Time
00Z 18052021

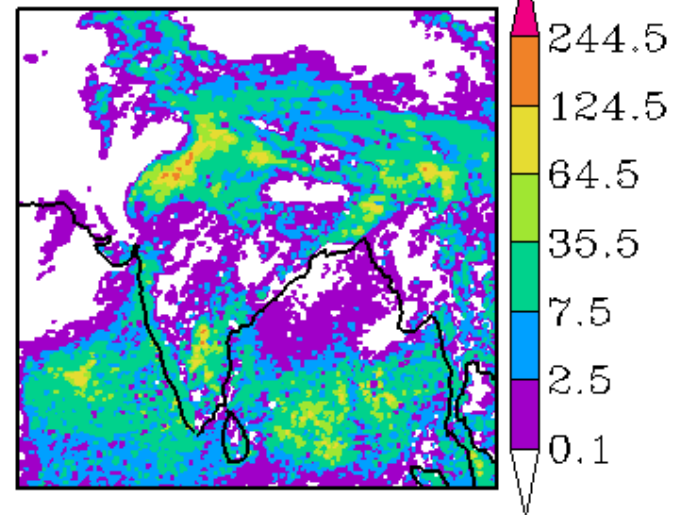
Forecast Period
03Z 19052021-03Z 20052021



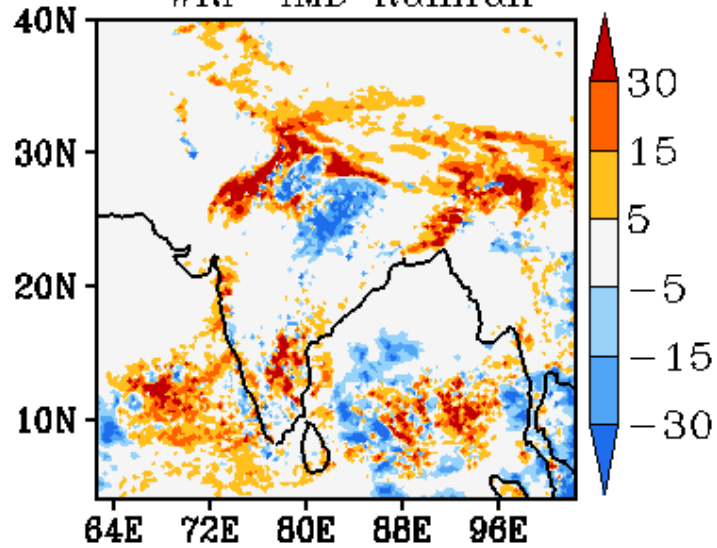
IMD Merged Rainfall



WRF Rainfall 24h FC

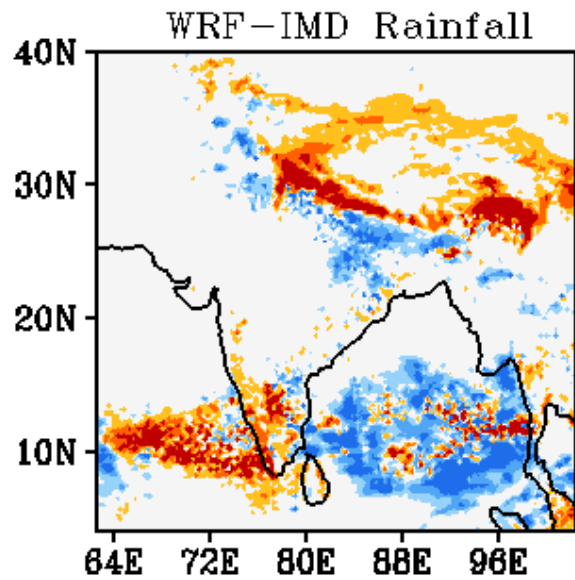
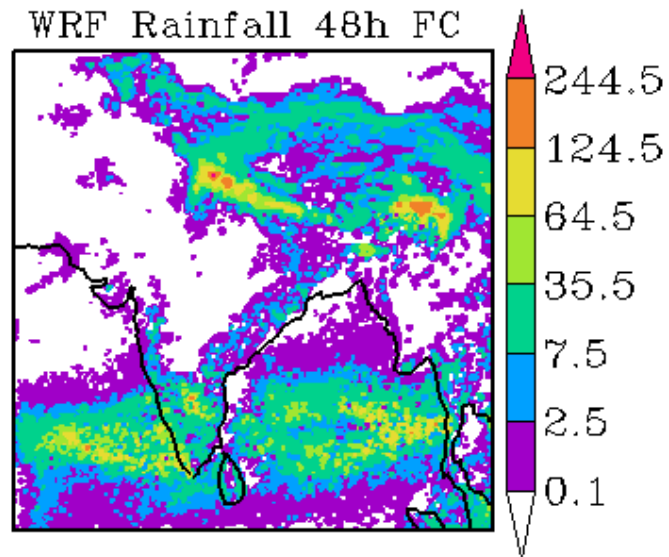
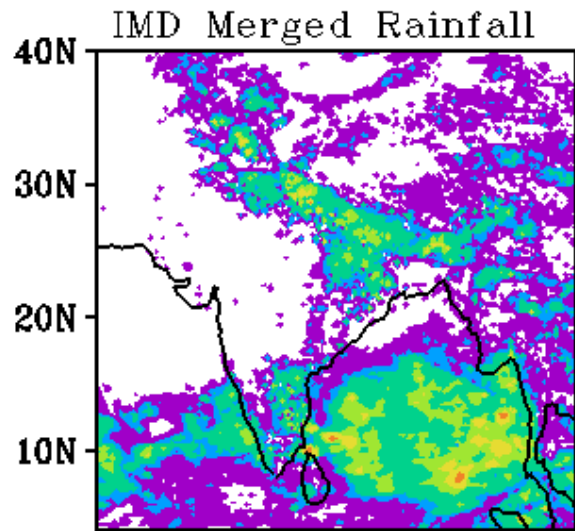


WRF-IMD Rainfall



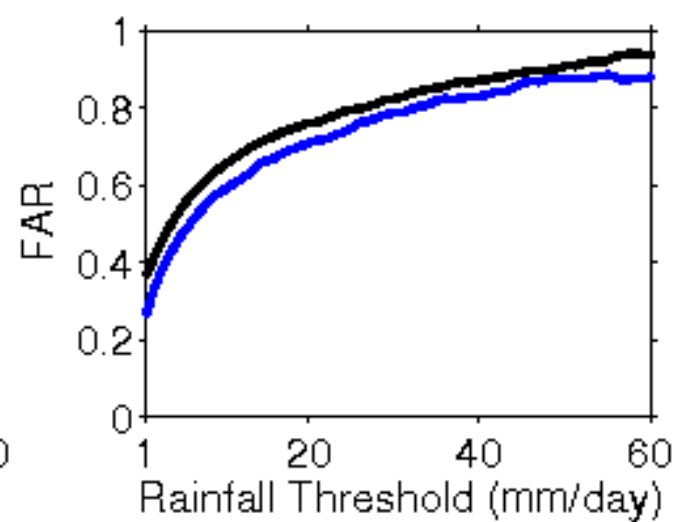
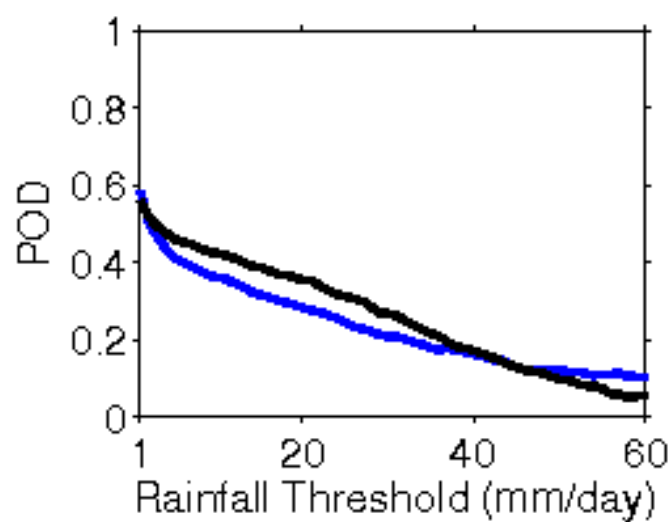
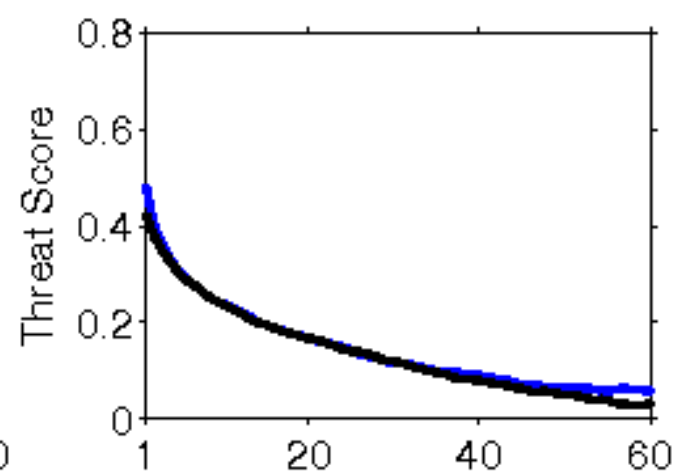
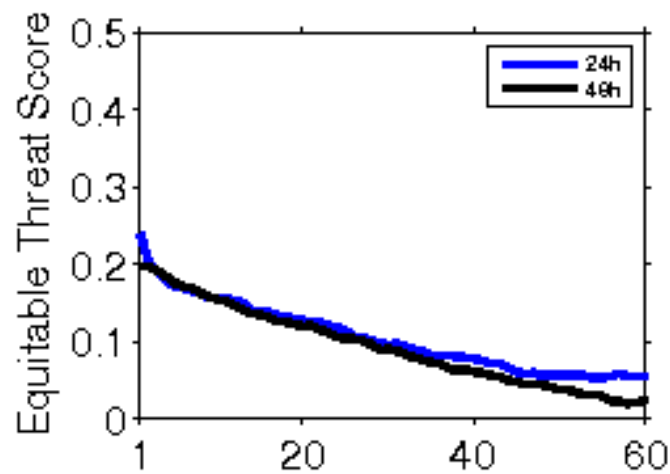
WRF Start Time
00Z 19052021

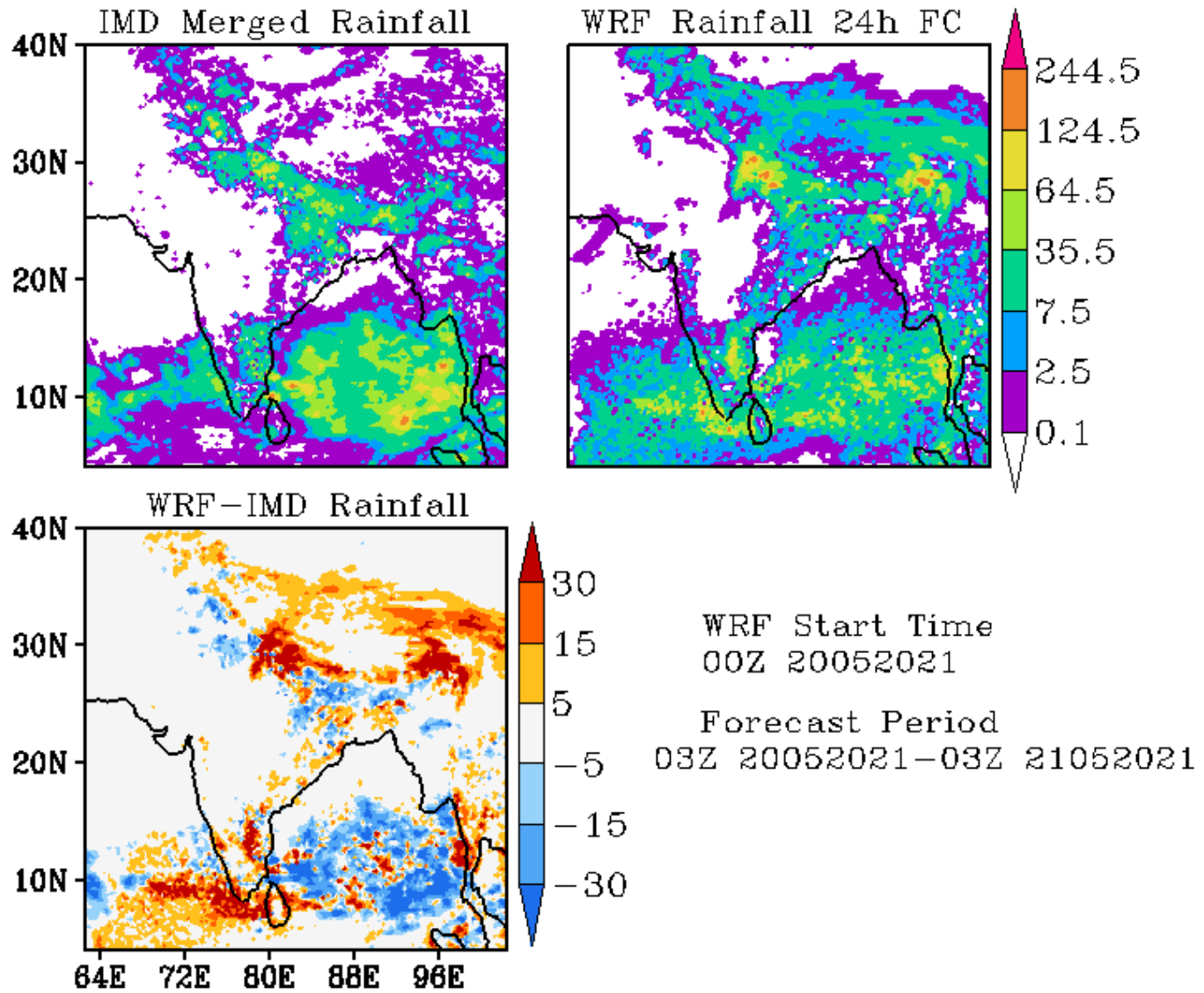
Forecast Period
03Z 19052021-03Z 20052021

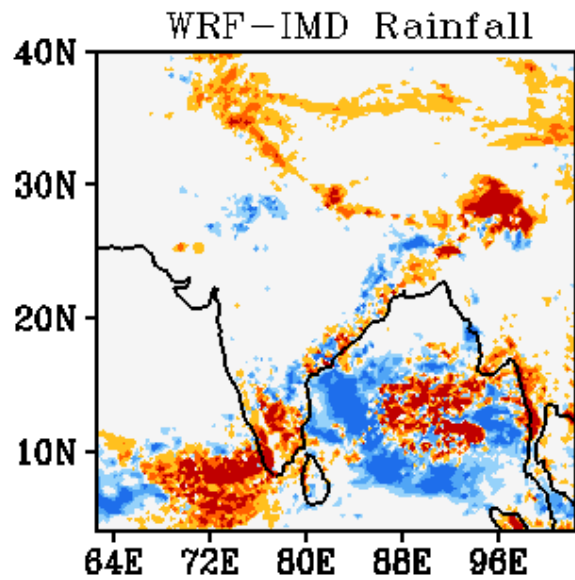
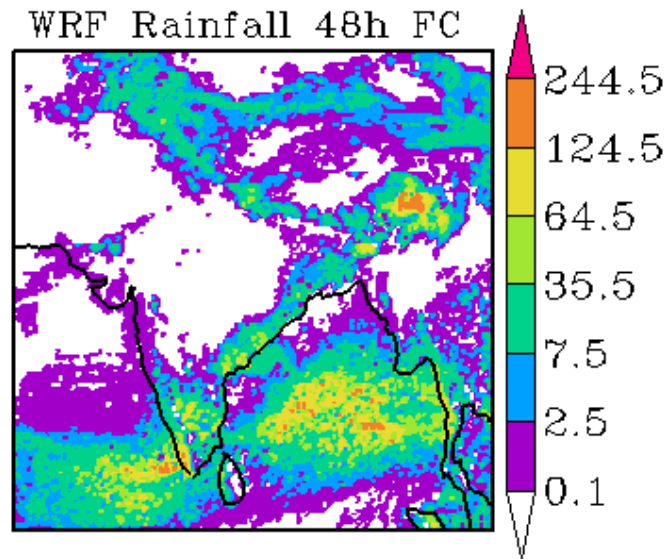
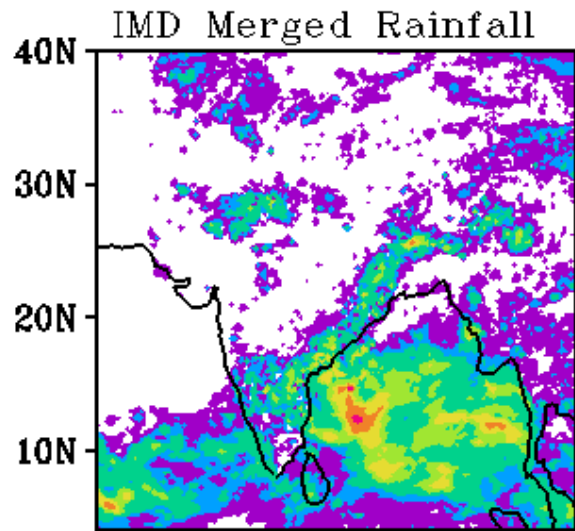


WRF Start Time
00Z 19052021

Forecast Period
03Z 20052021-03Z 21052021

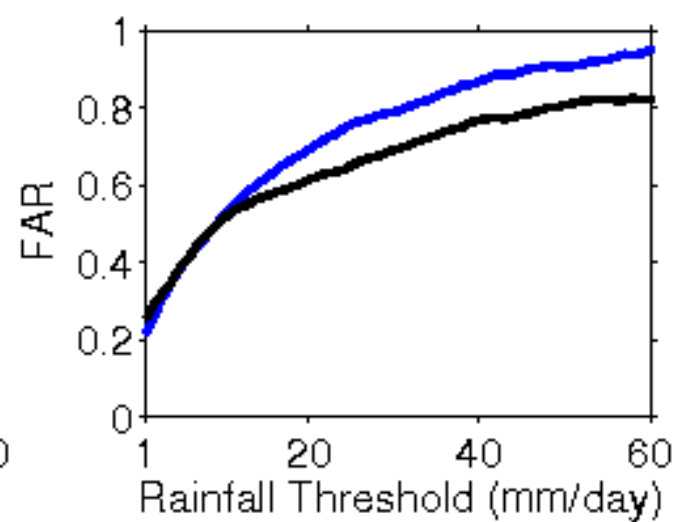
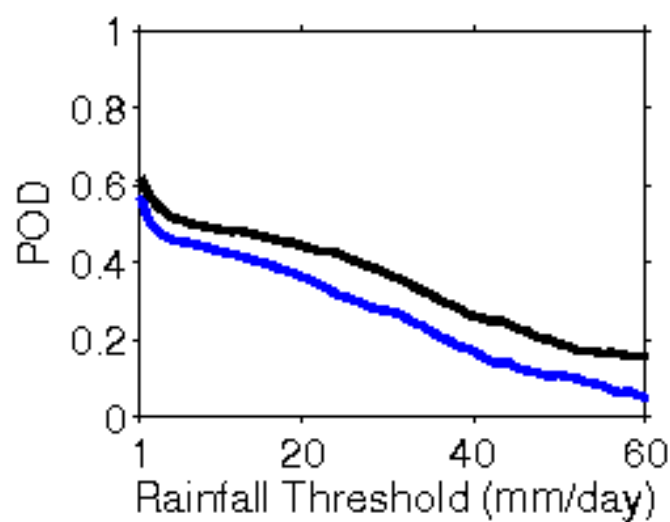
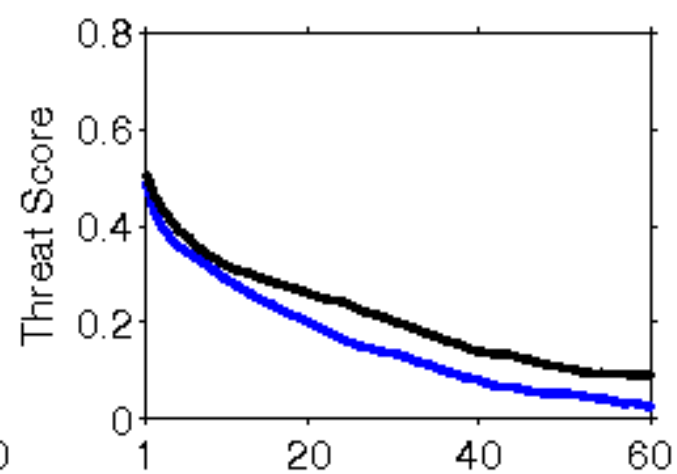
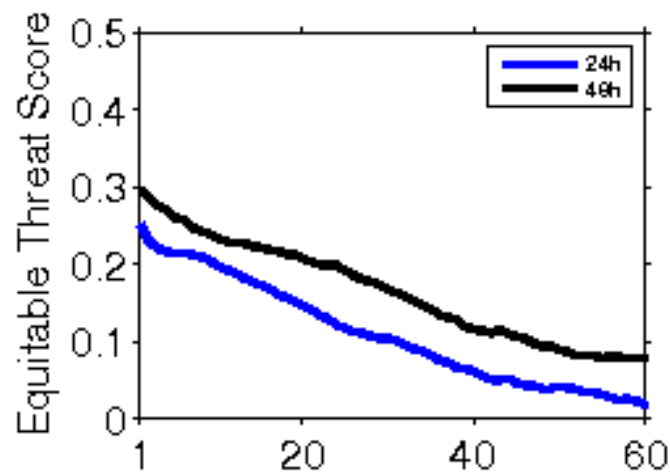


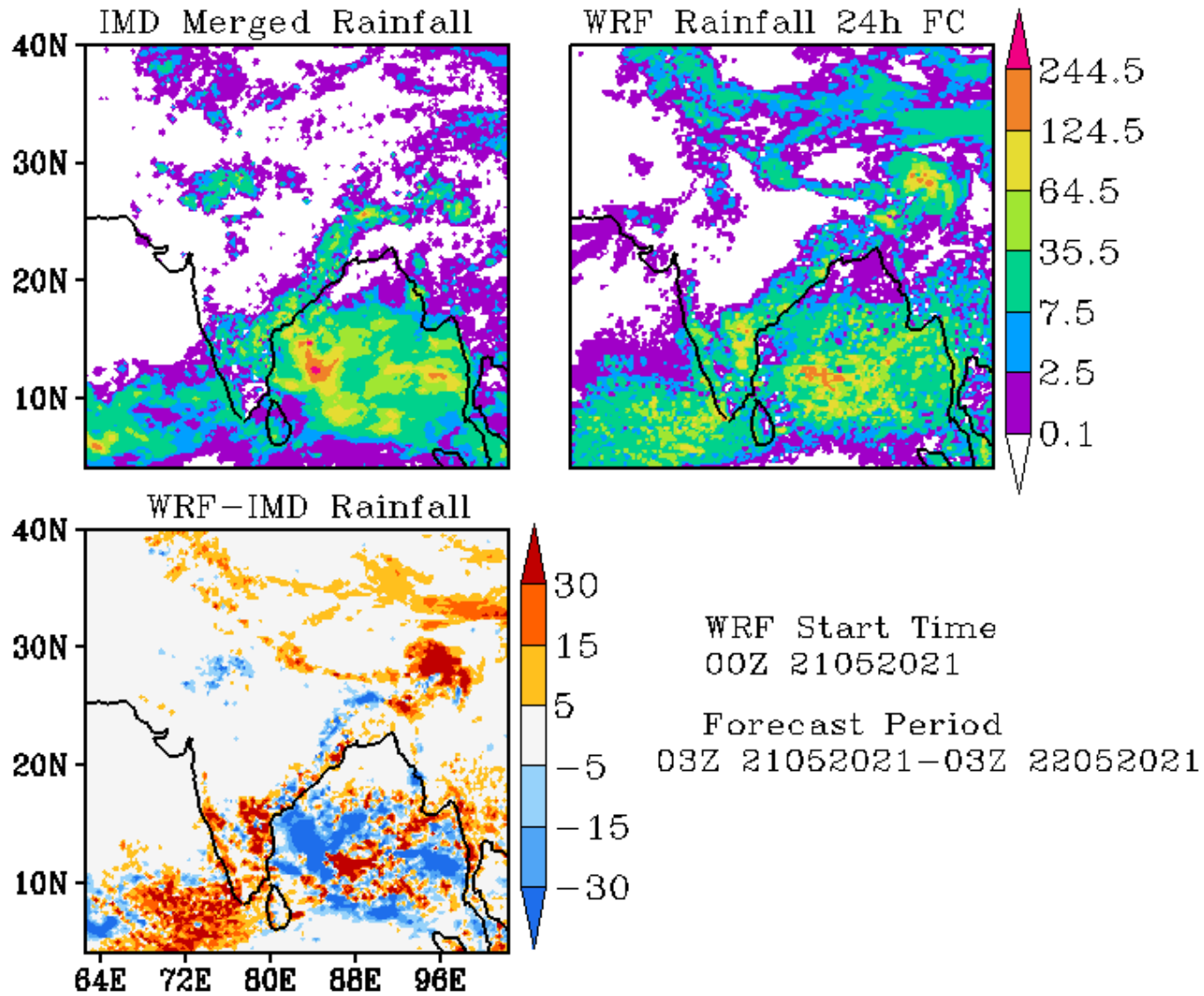


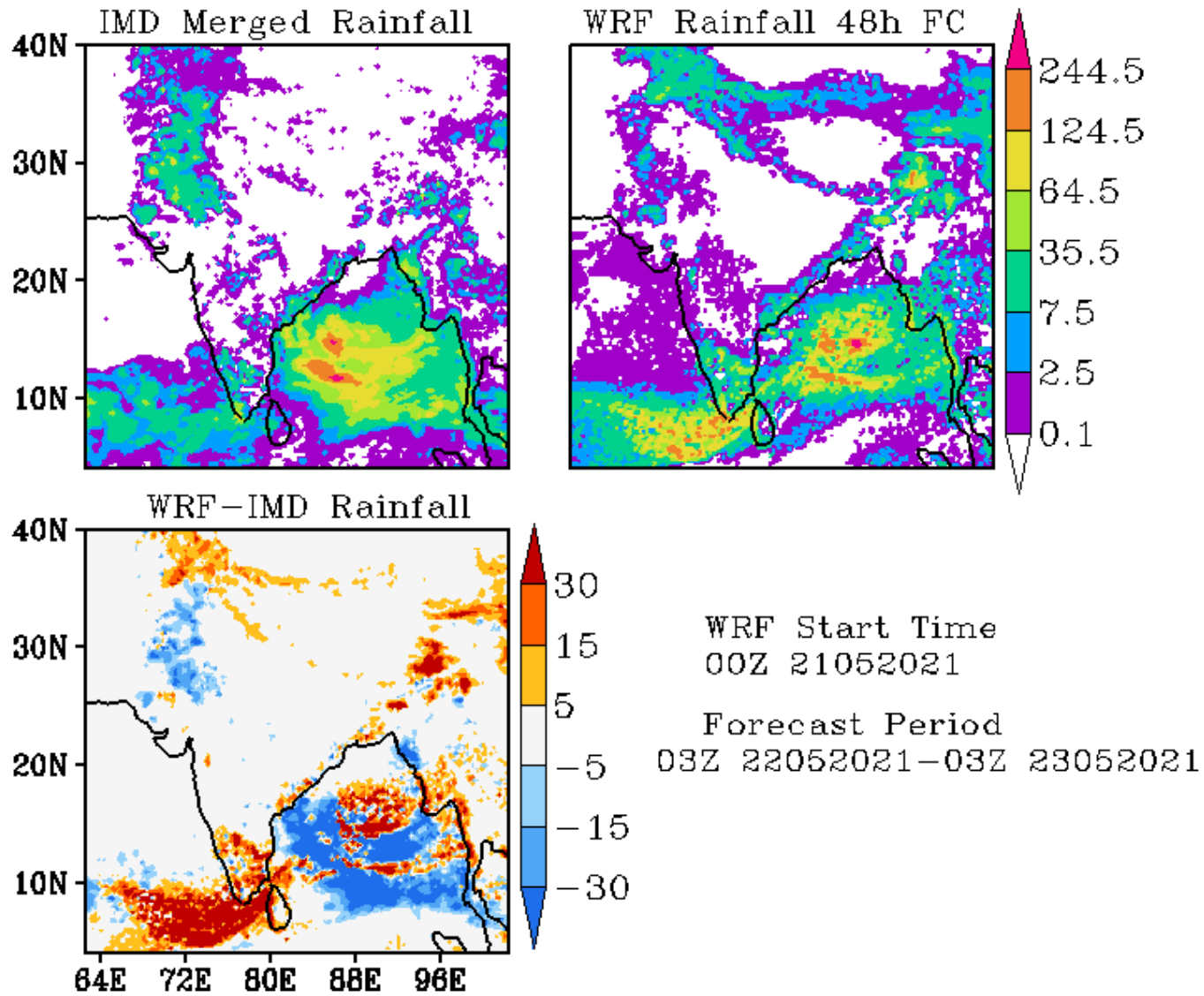


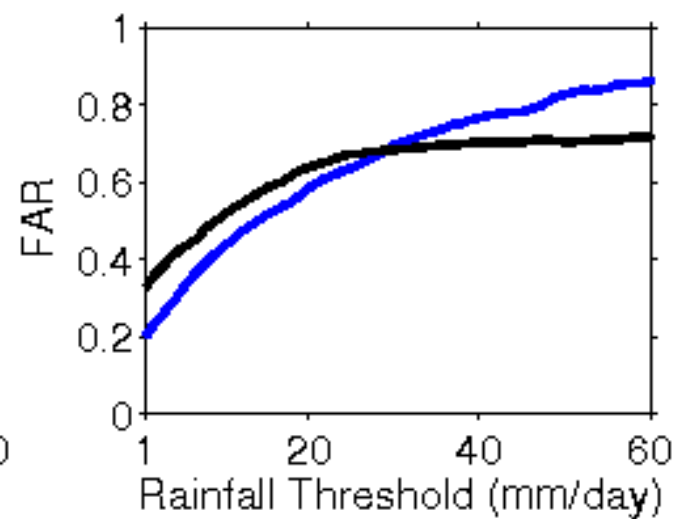
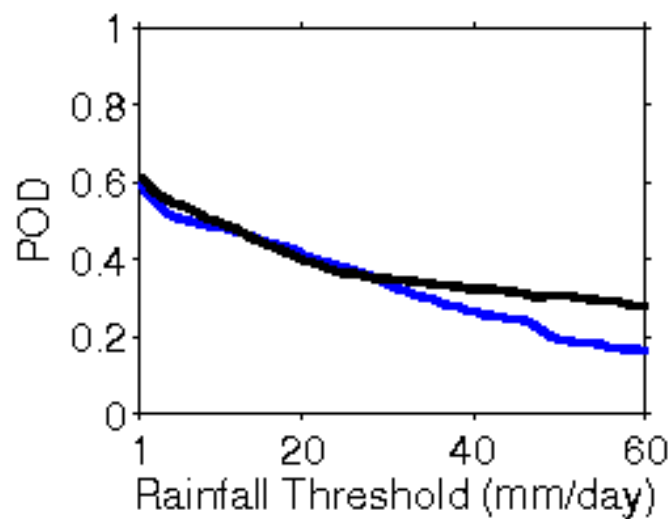
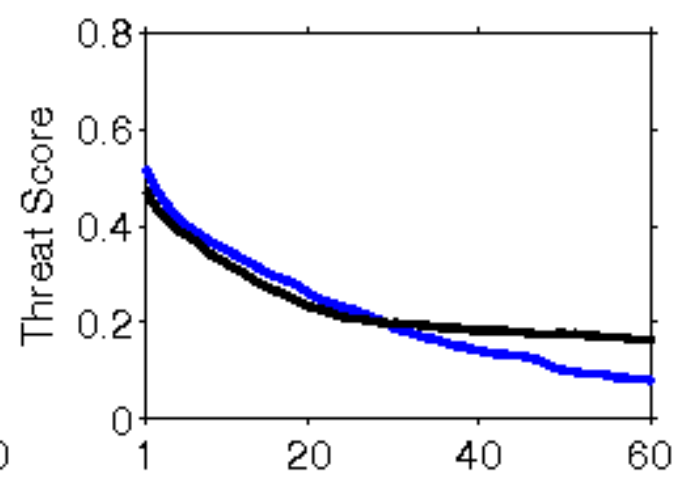
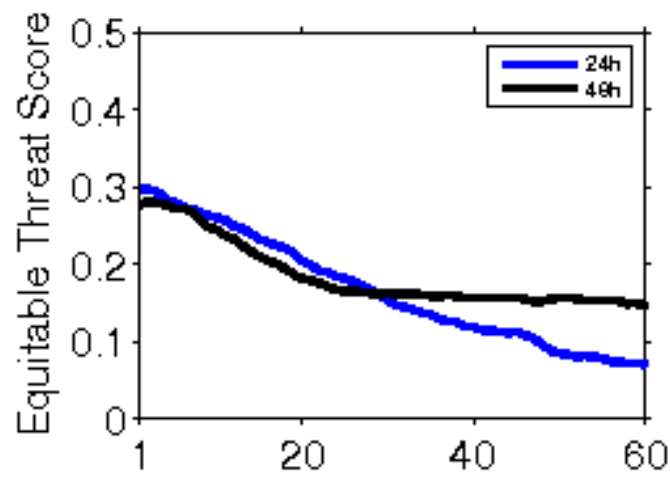
WRF Start Time
00Z 20052021

Forecast Period
03Z 21052021-03Z 22052021

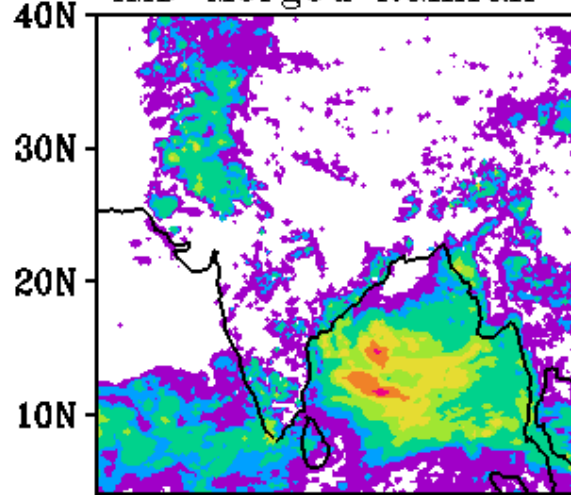





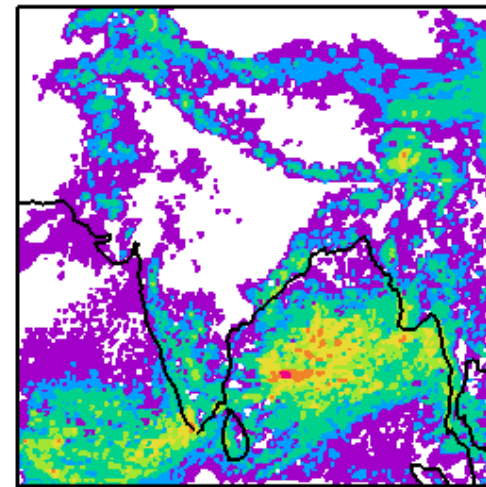




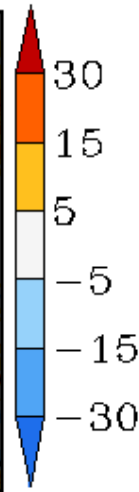
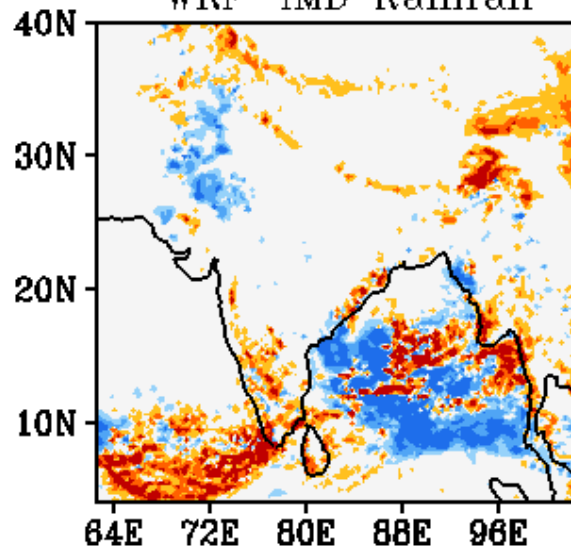
IMD Merged Rainfall



WRF Rainfall 24h FC



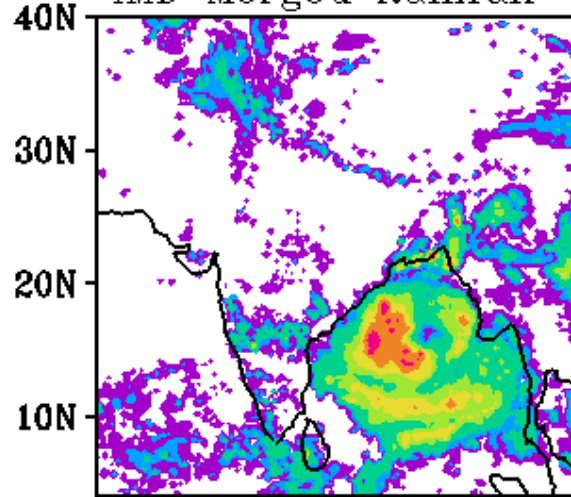
WRF-IMD Rainfall



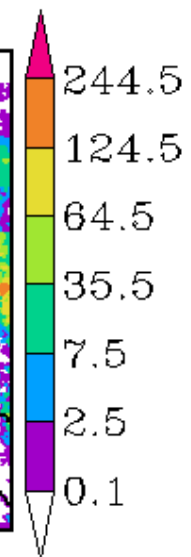
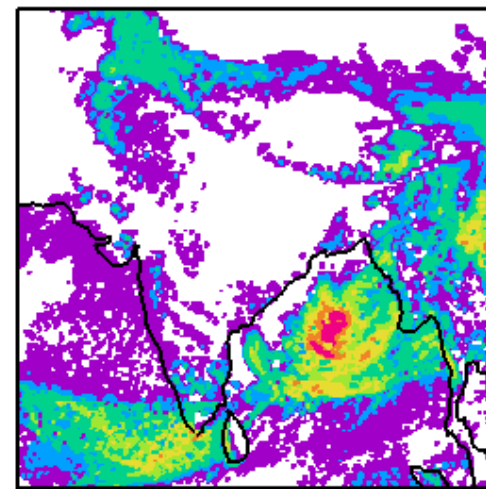
WRF Start Time
00Z 22052021

Forecast Period
03Z 22052021-03Z 23052021

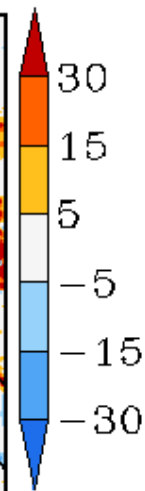
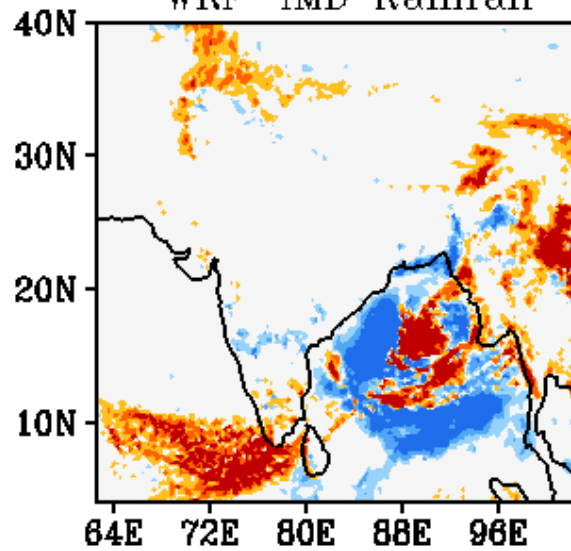
IMD Merged Rainfall



WRF Rainfall 48h FC

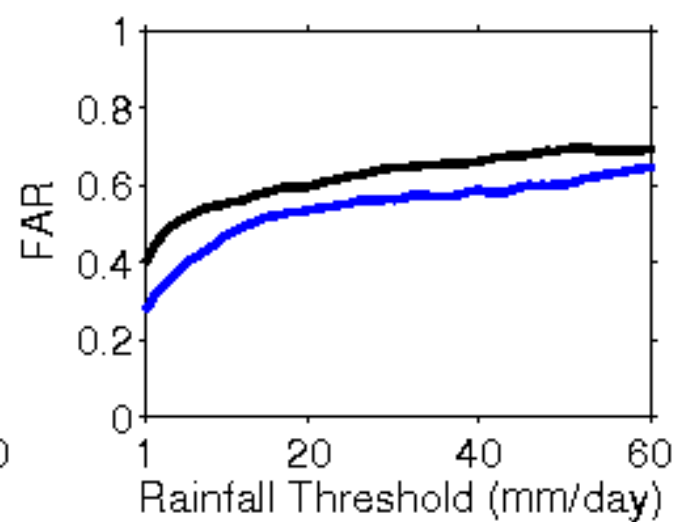
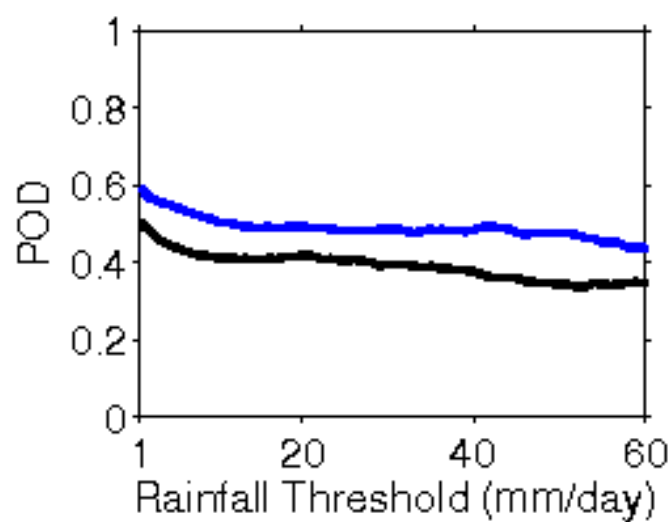
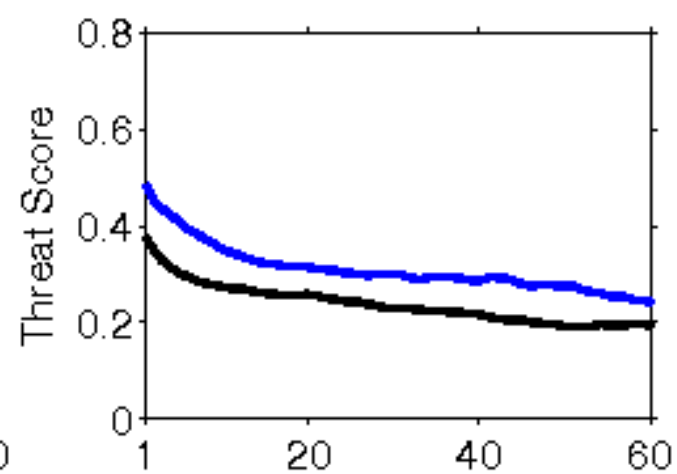
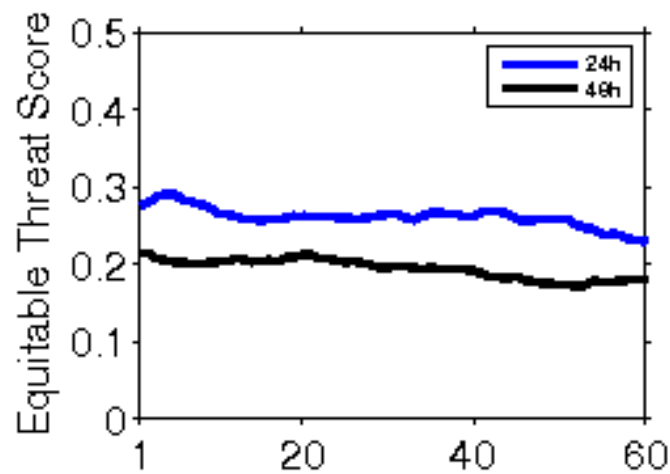


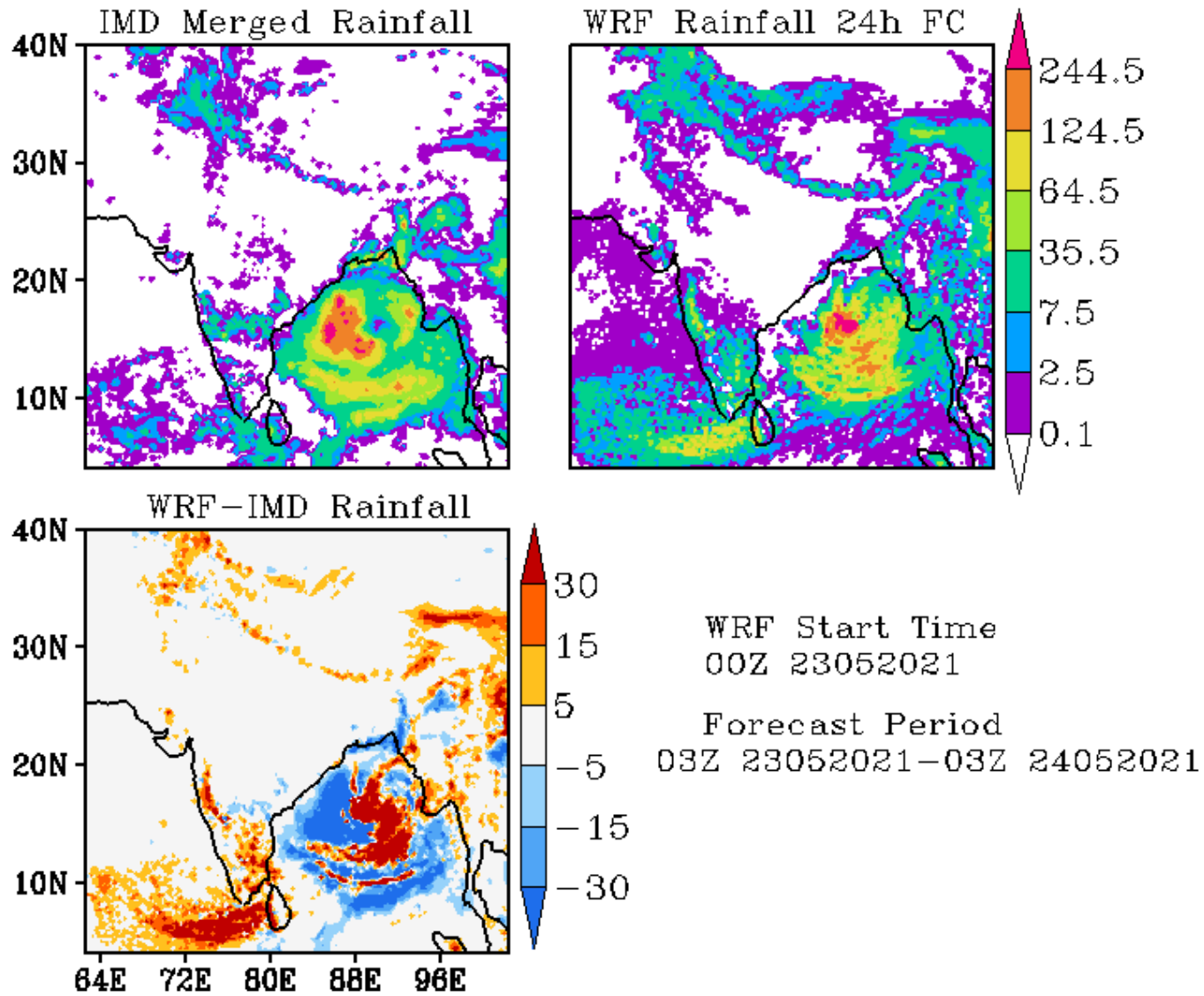
WRF-IMD Rainfall

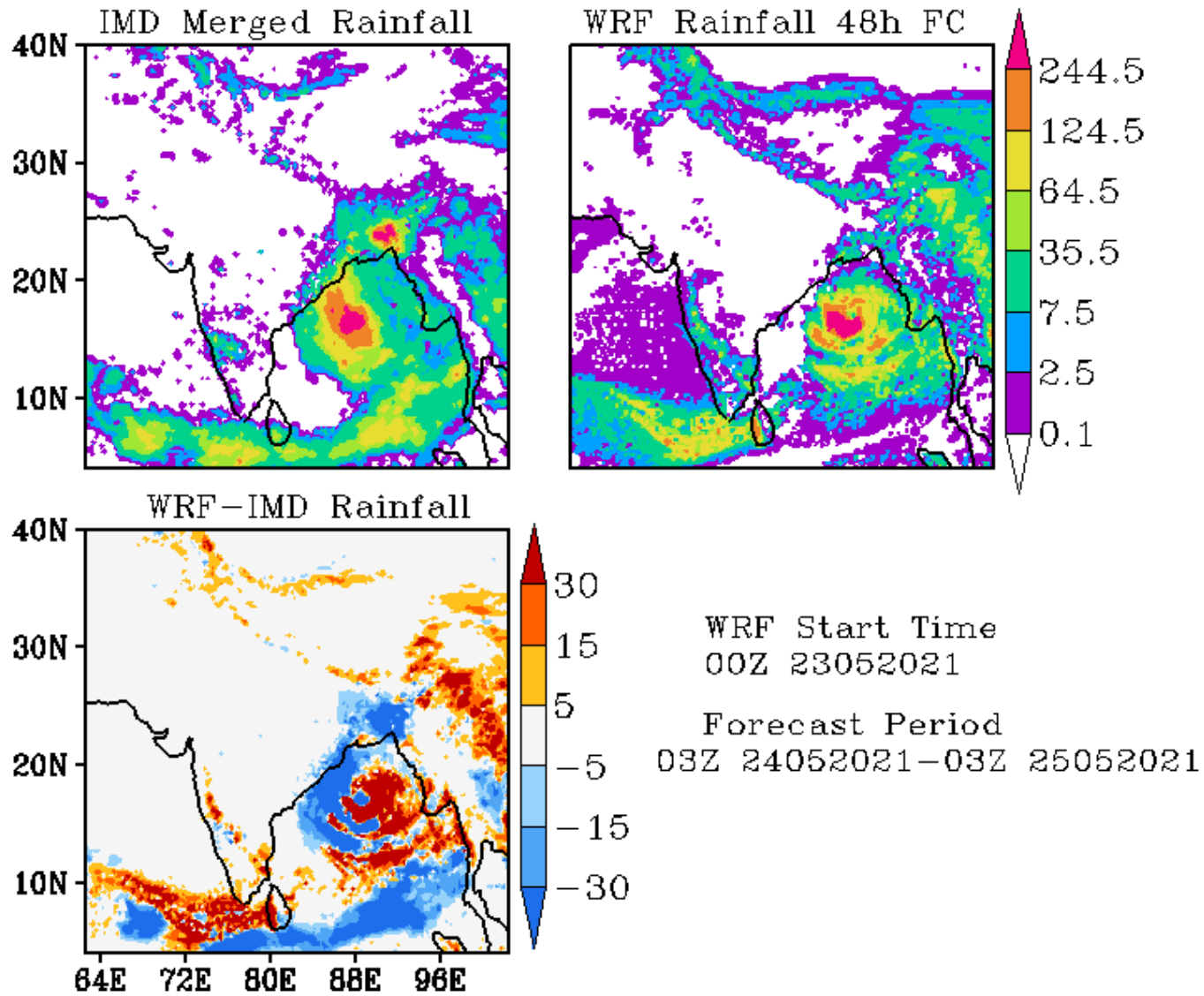


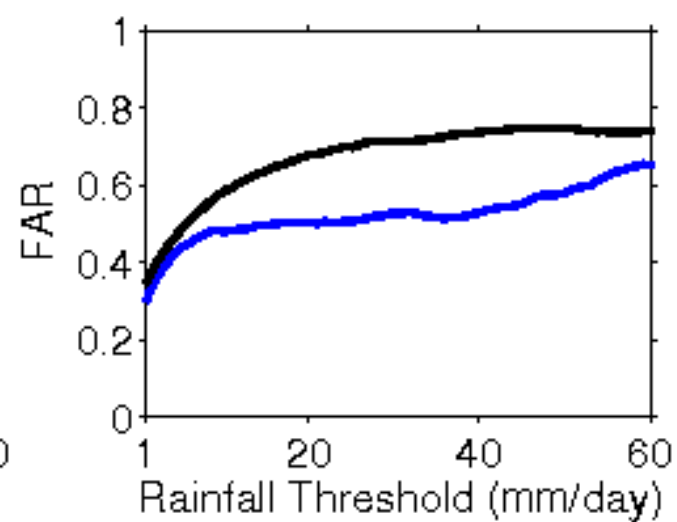
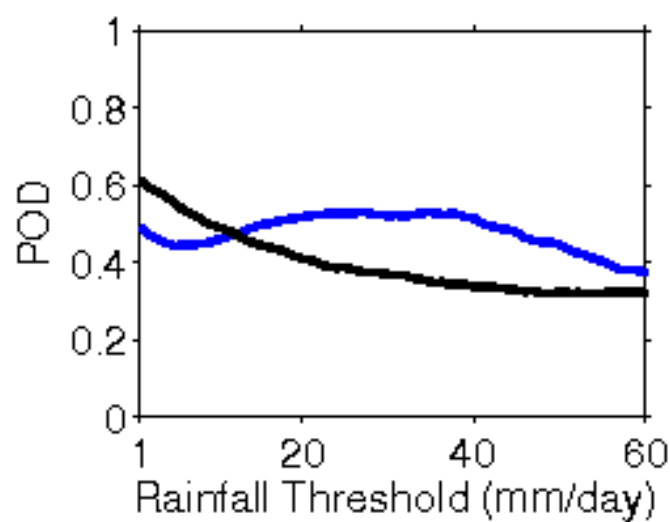
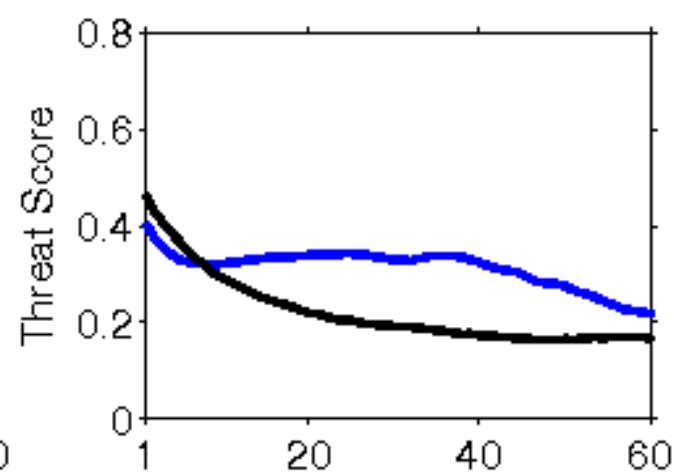
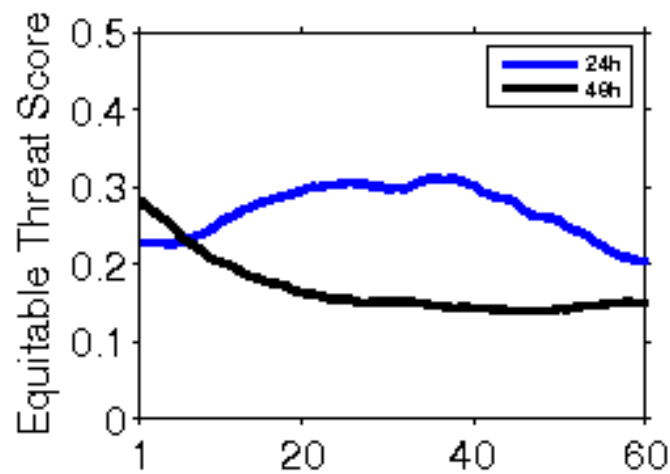
WRF Start Time
00Z 22052021

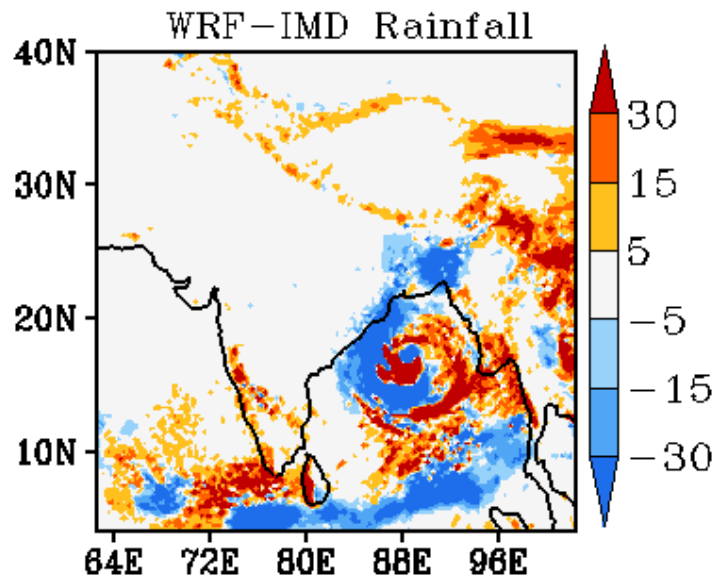
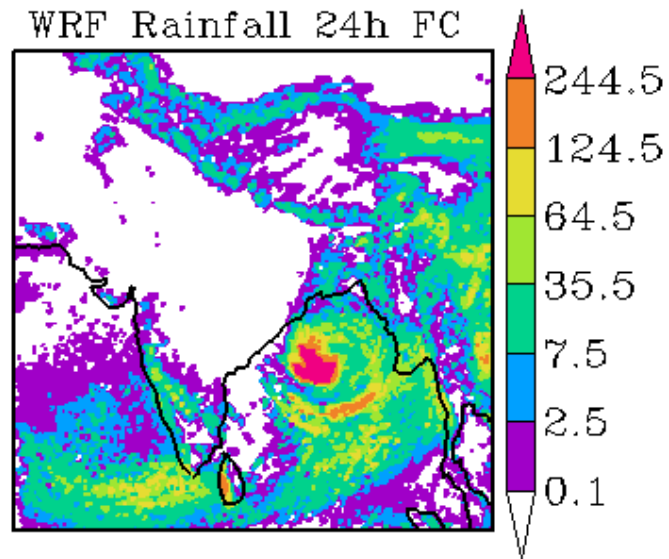
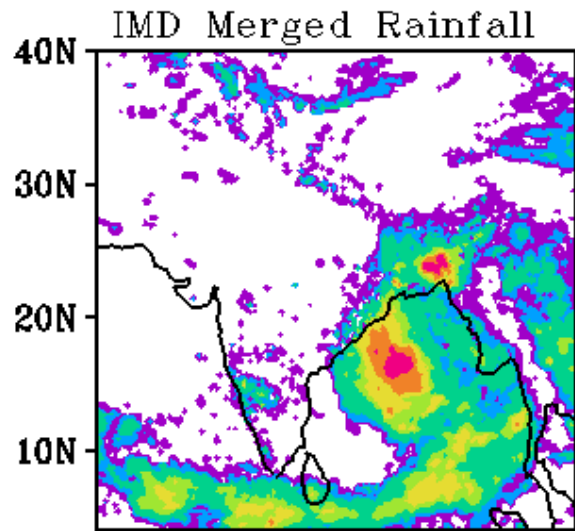
Forecast Period
03Z 23052021-03Z 24052021





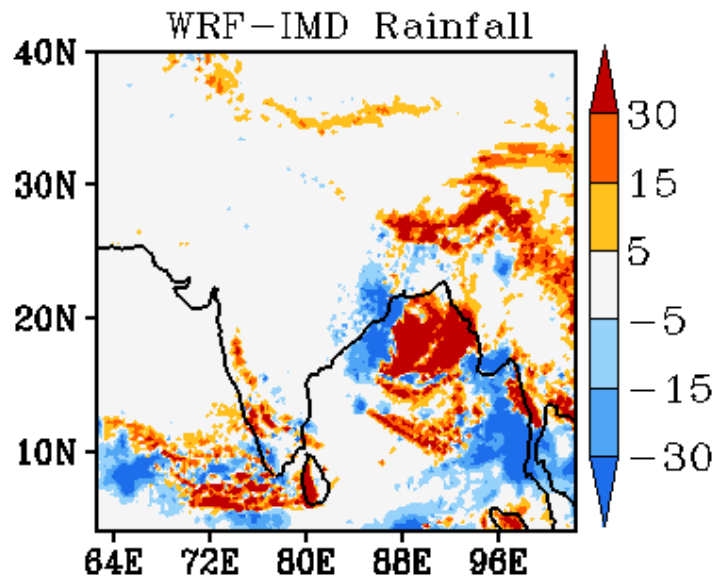
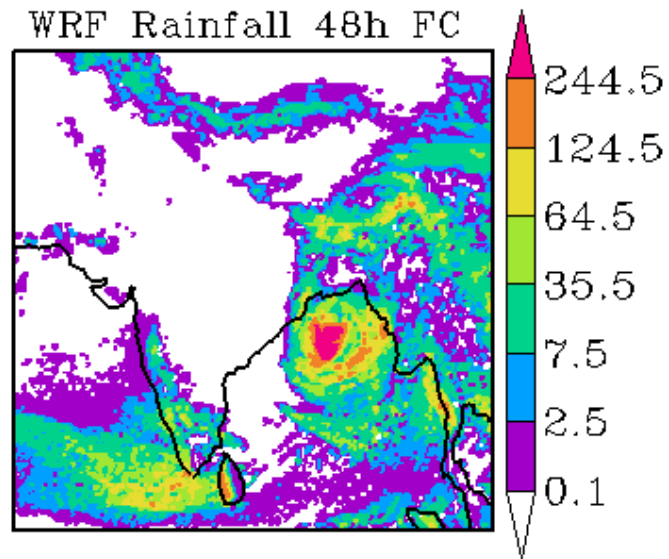
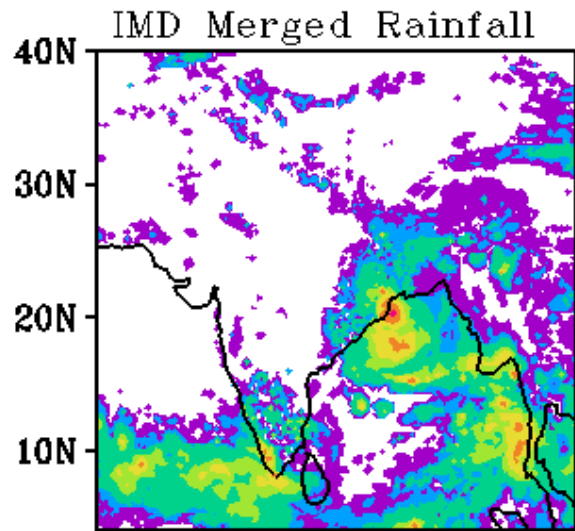






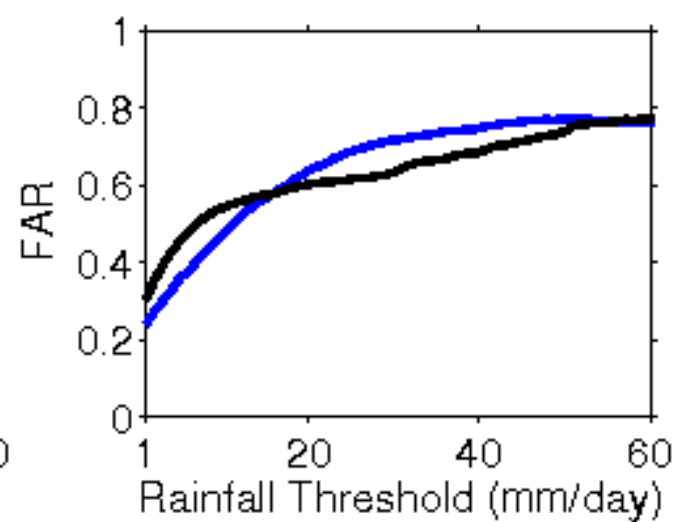
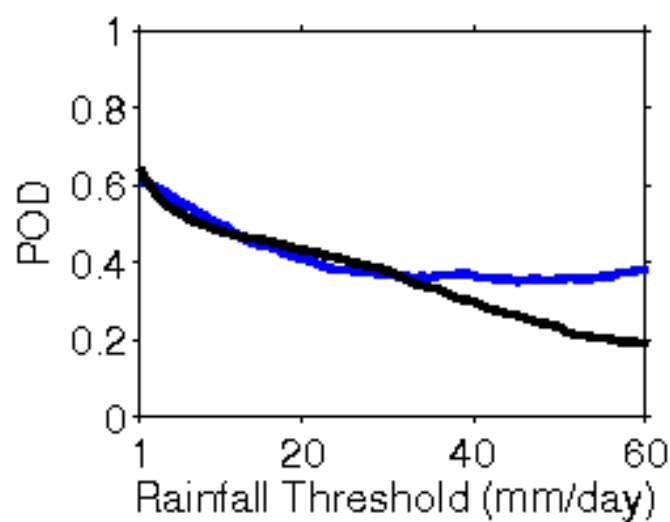
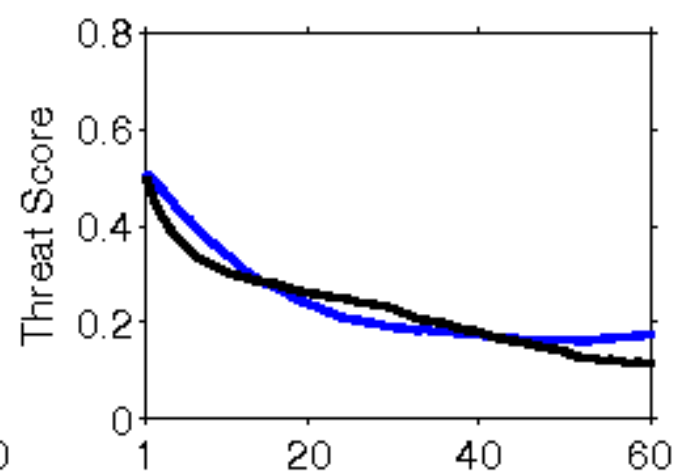
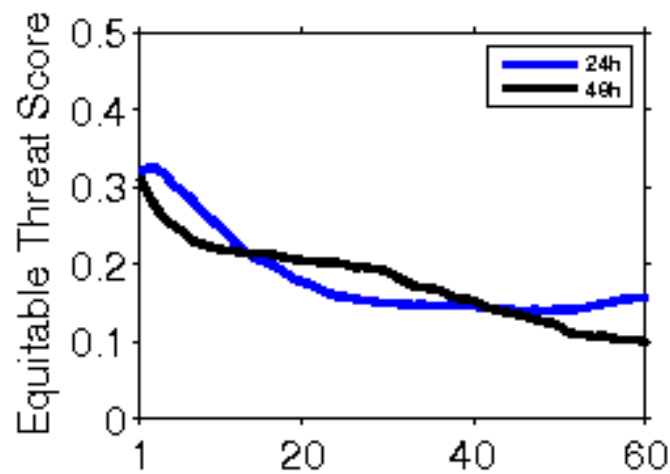
WRF Start Time
00Z 24052021

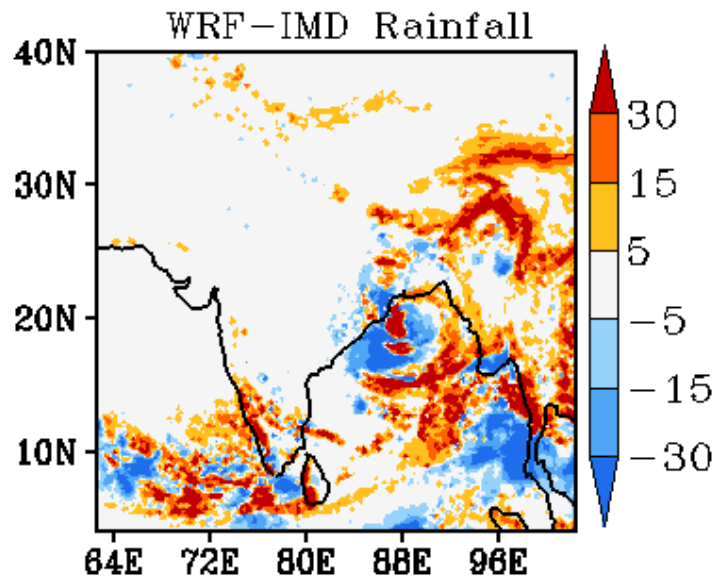
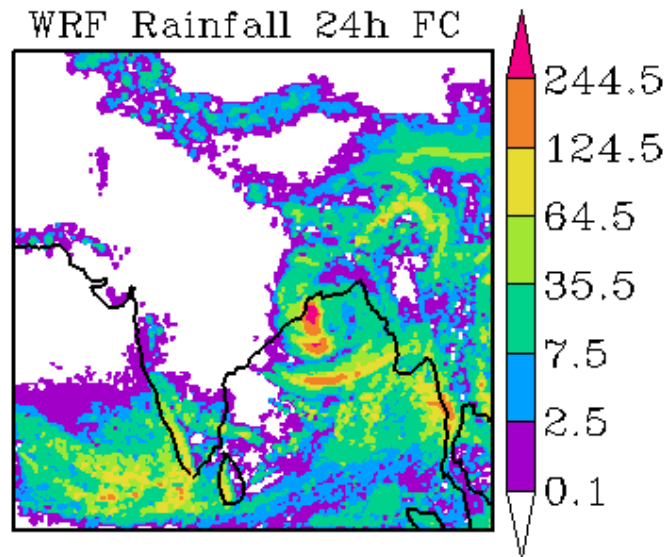
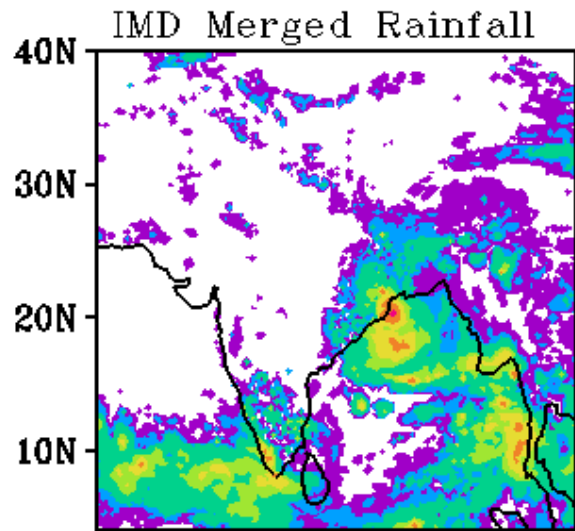
Forecast Period
03Z 24052021-03Z 25052021



WRF Start Time
00Z 24052021

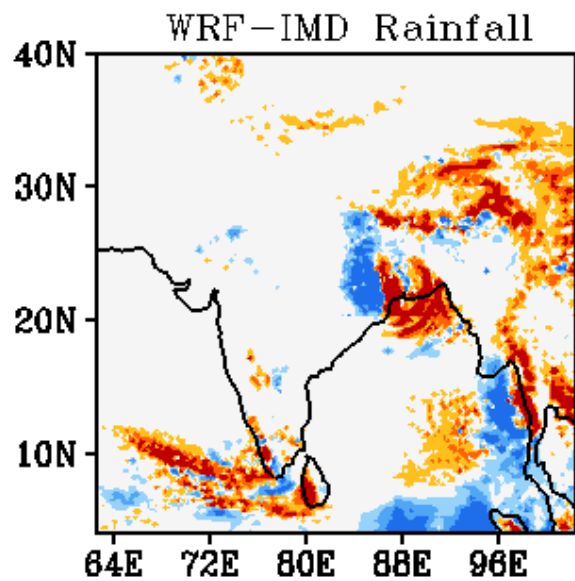
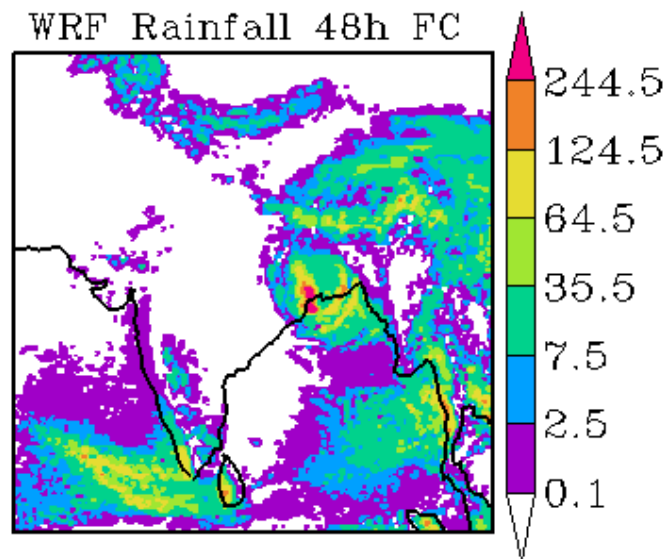

Forecast Period
03Z 25052021-03Z 26052021





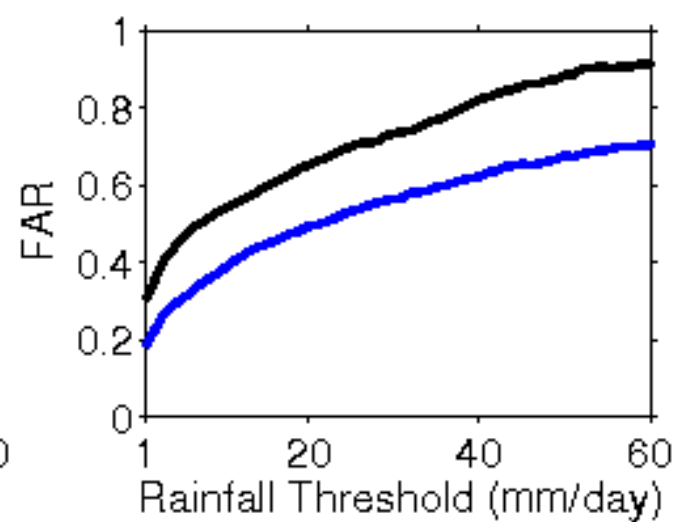
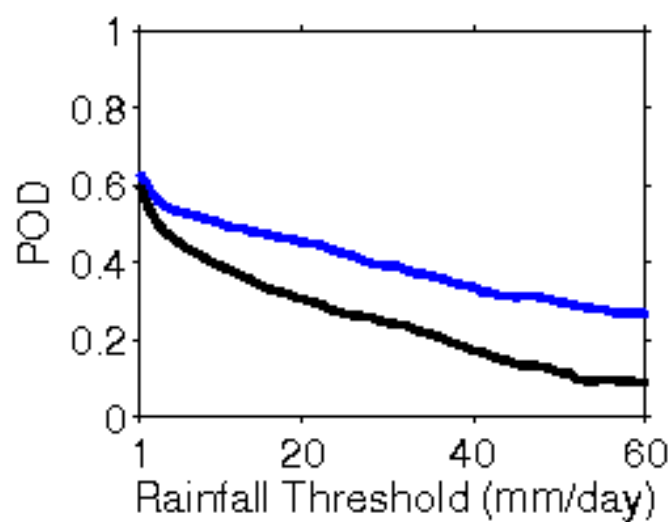
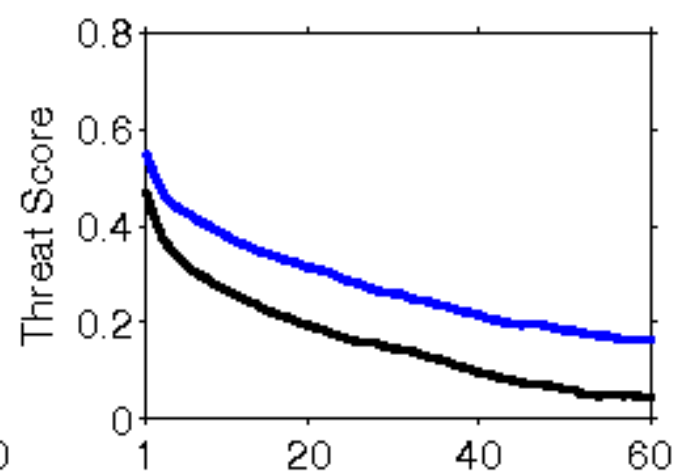
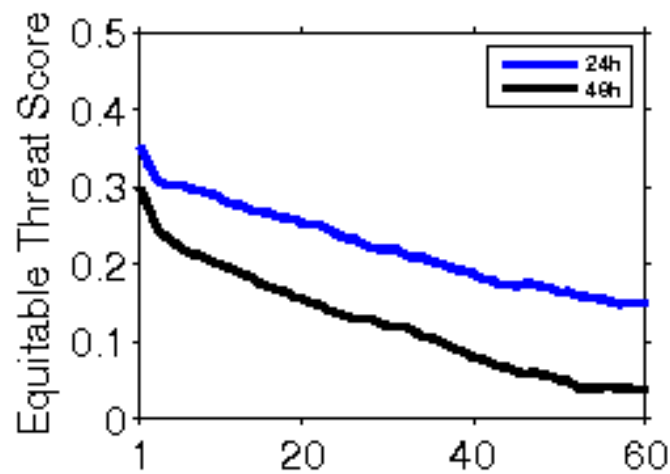
WRF Start Time
00Z 25052021

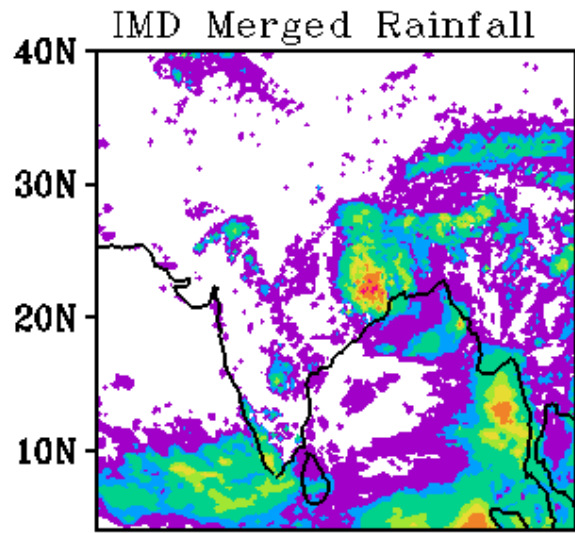
Forecast Period
03Z 25052021-03Z 26052021



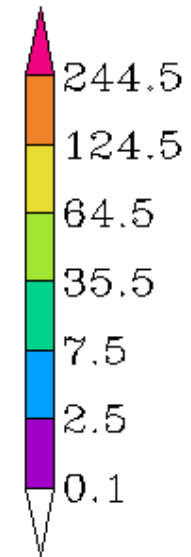
WRF Start Time
00Z 25052021

Forecast Period
03Z 26052021-03Z 27052021

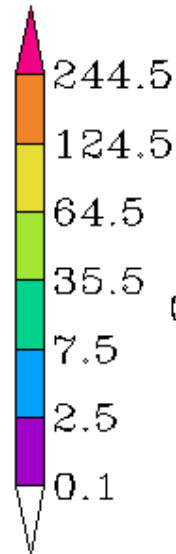




WRF Rainfall 24h FC



WRF-IMD Rainfall

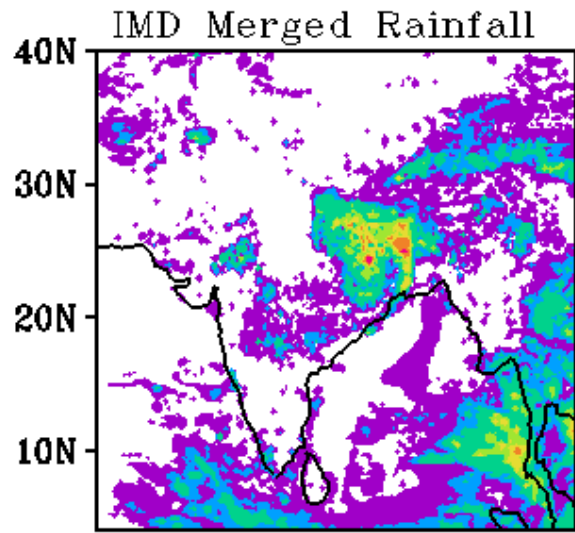


WRF Start Time

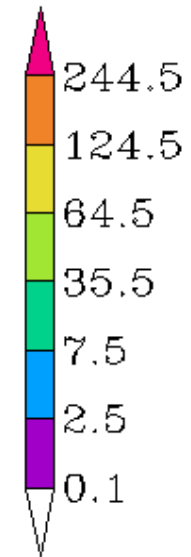
00Z 26052021

Forecast Period

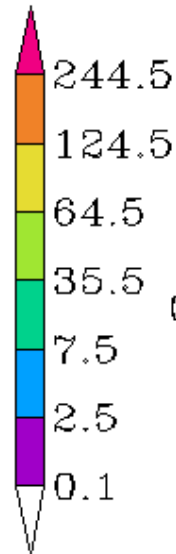
03Z 26052021-03Z 27052021



WRF Rainfall 48h FC



WRF-IMD Rainfall

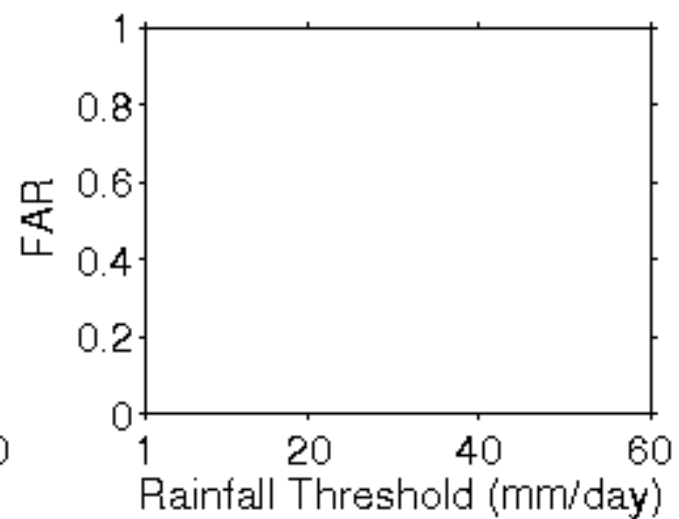
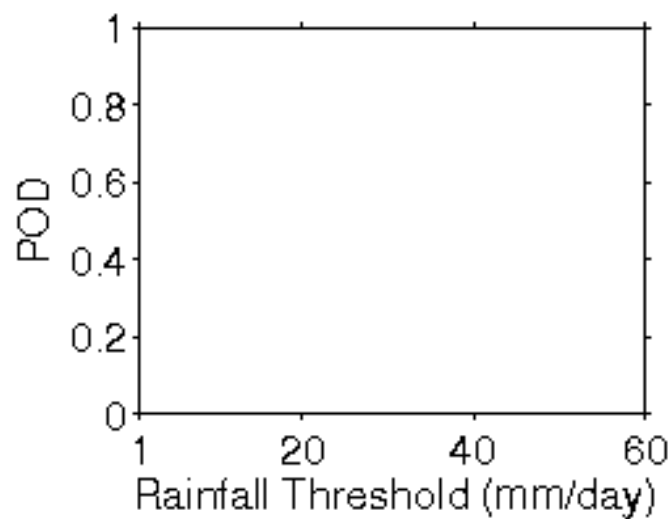
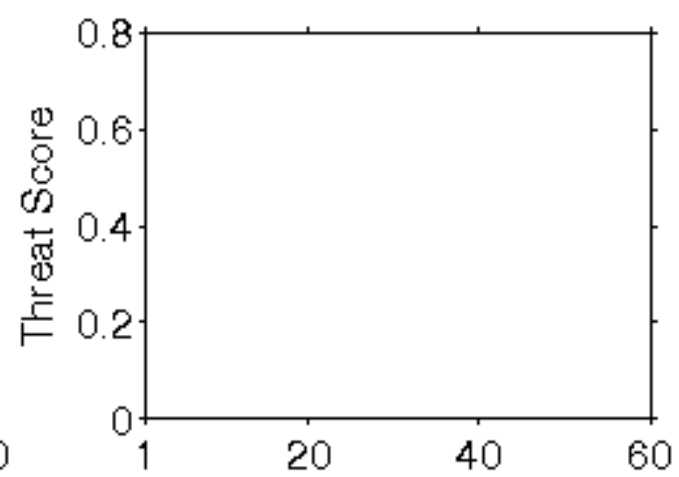
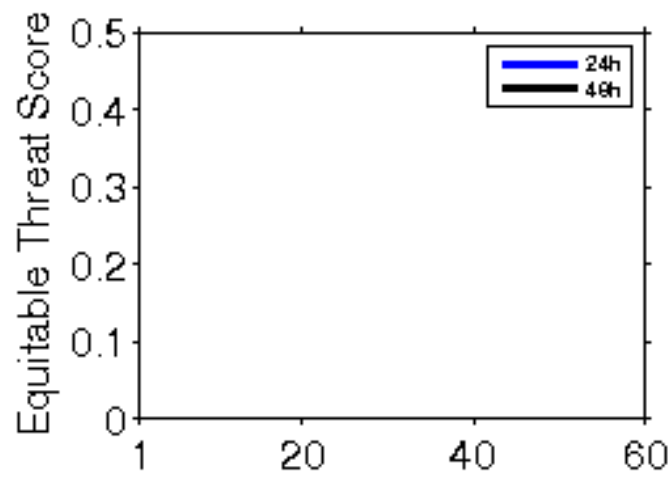


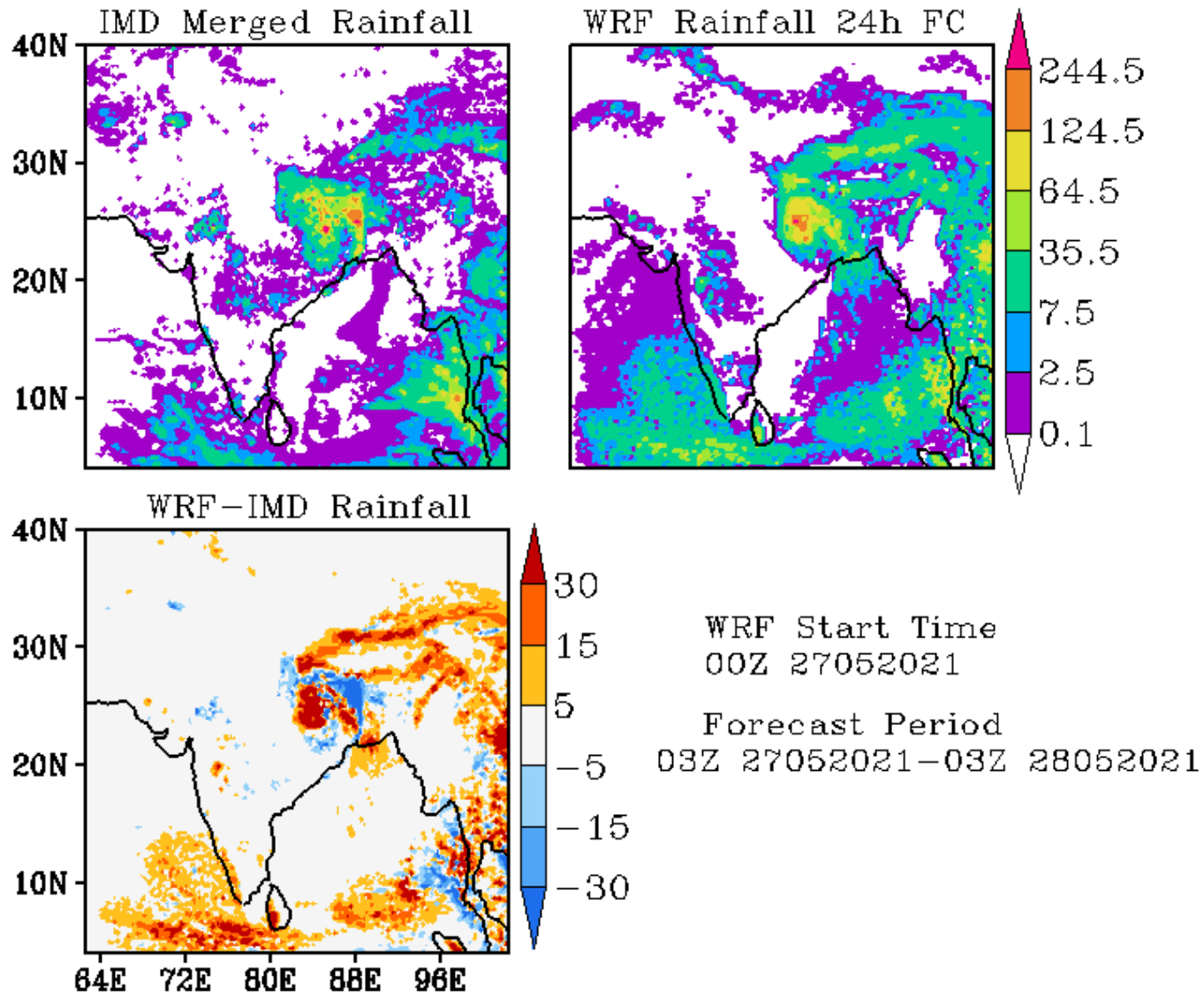
WRF Start Time

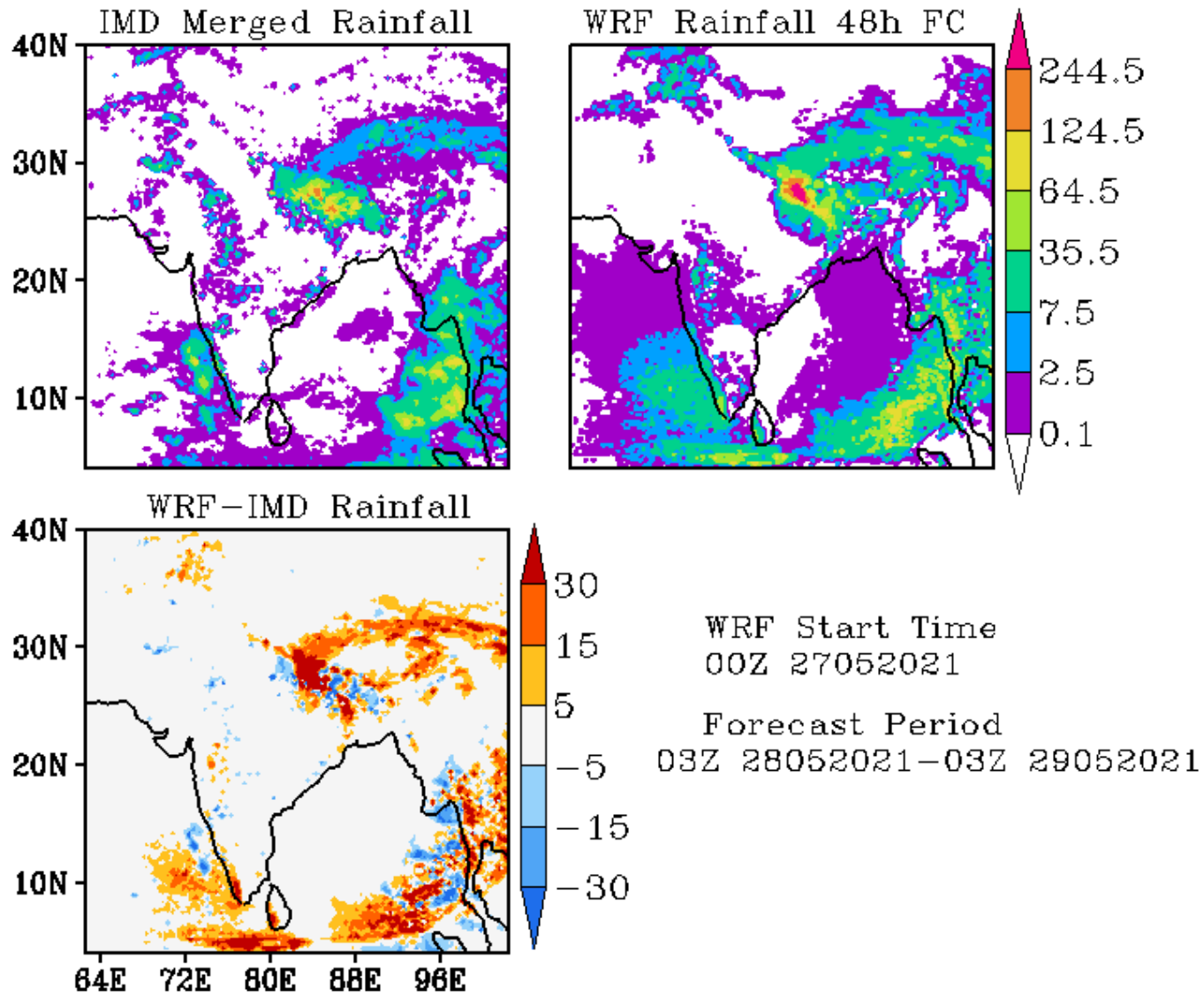
00Z 26052021

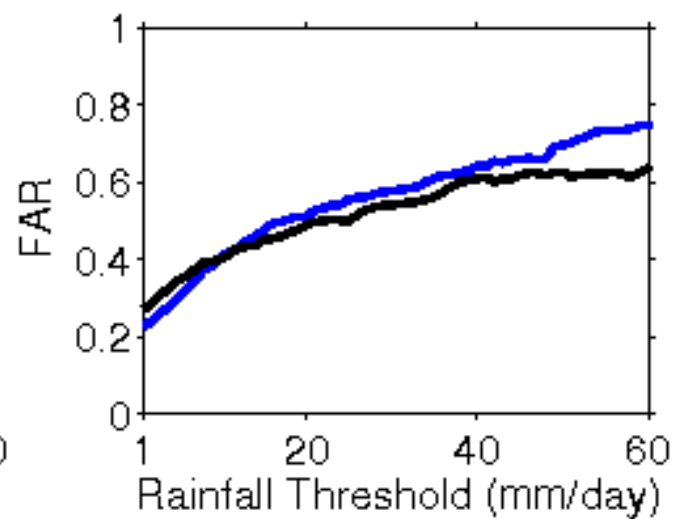
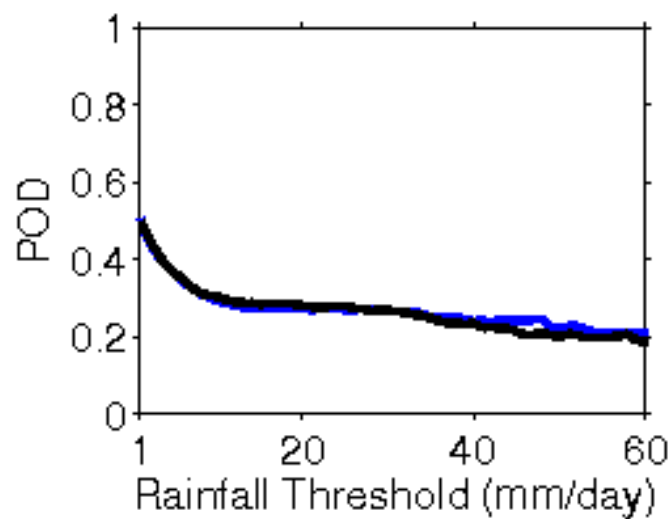
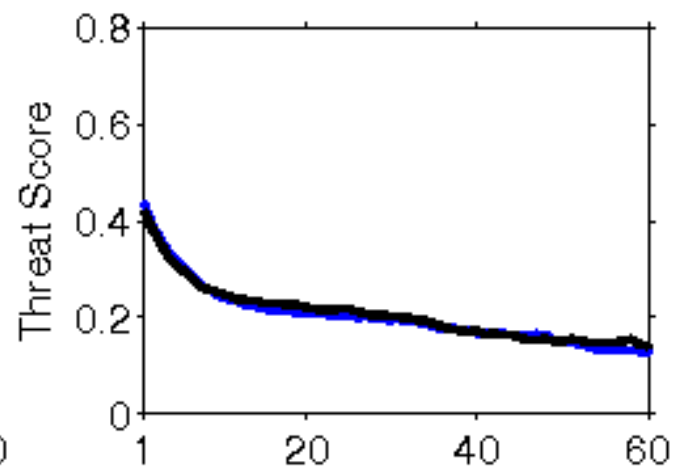
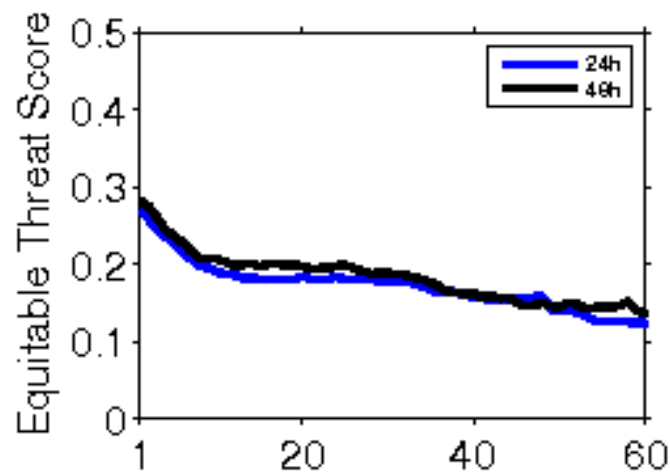
Forecast Period

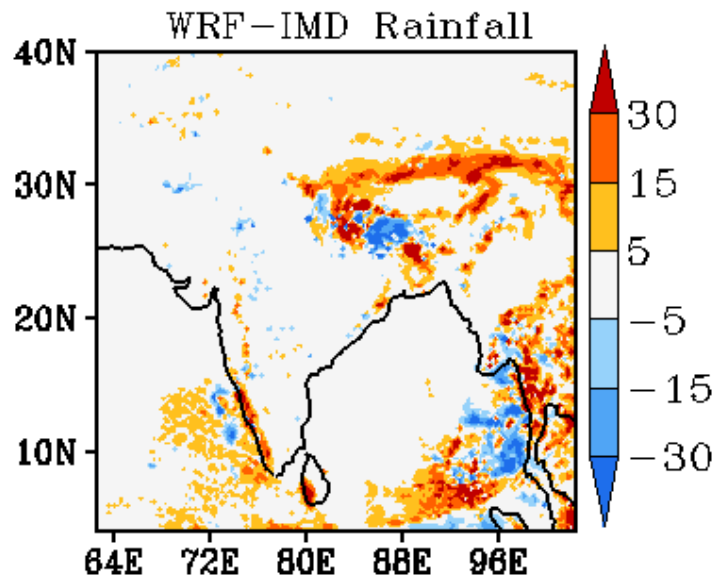
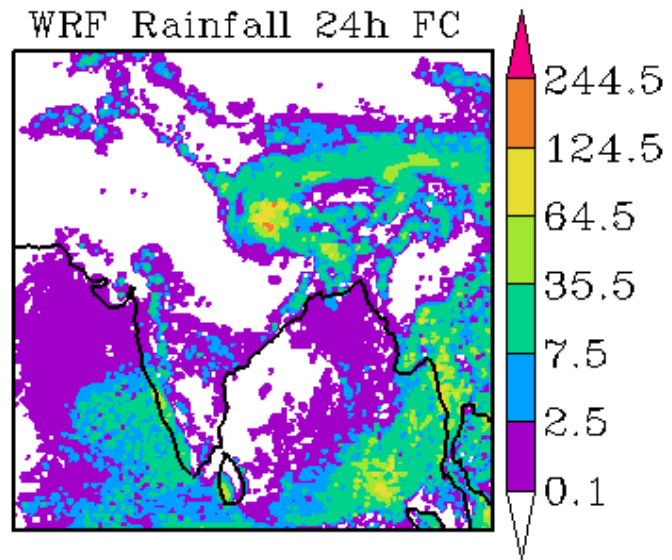
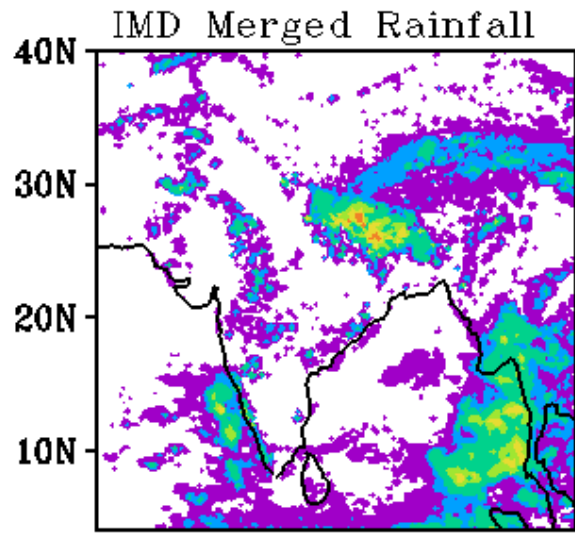
03Z 27052021-03Z 28052021





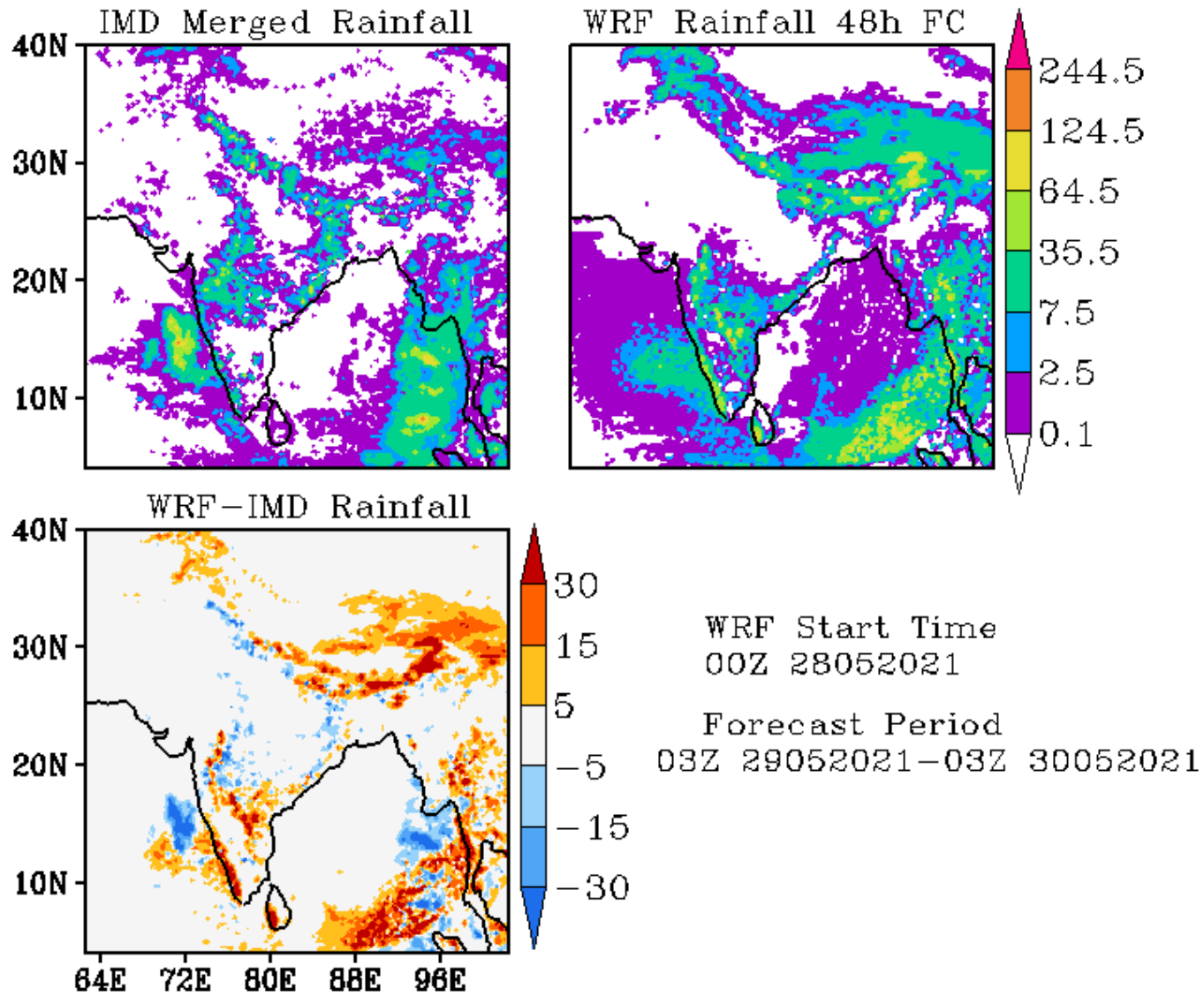


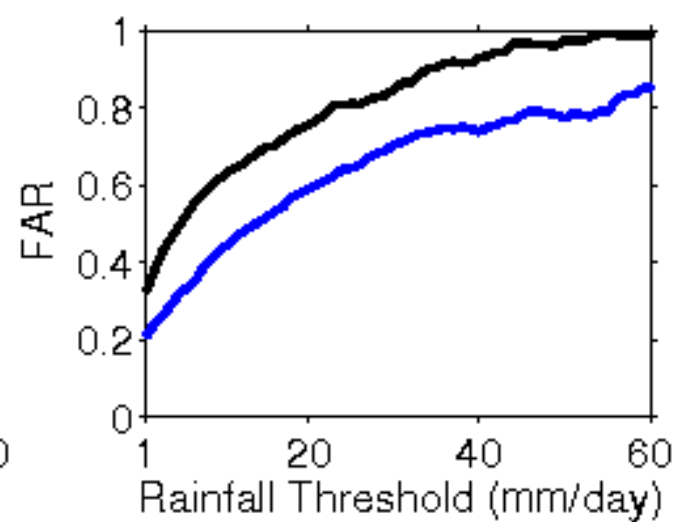
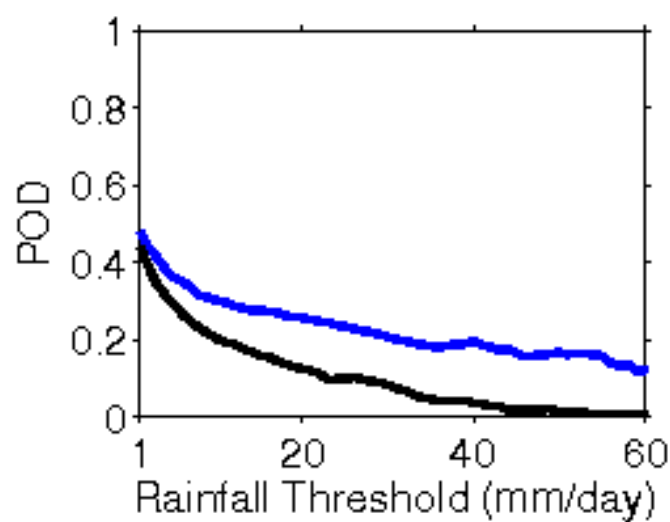
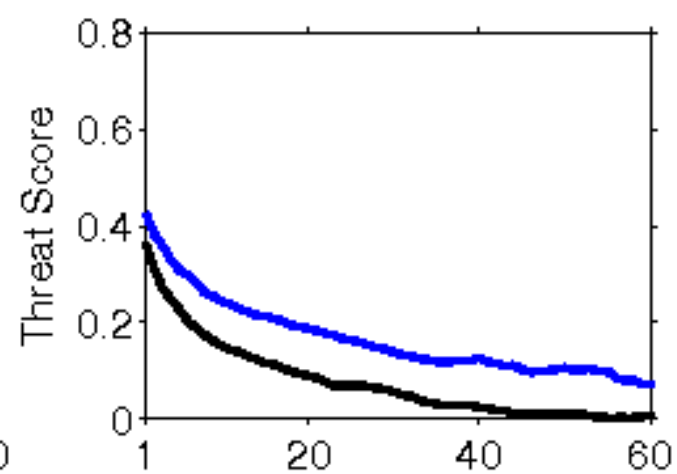
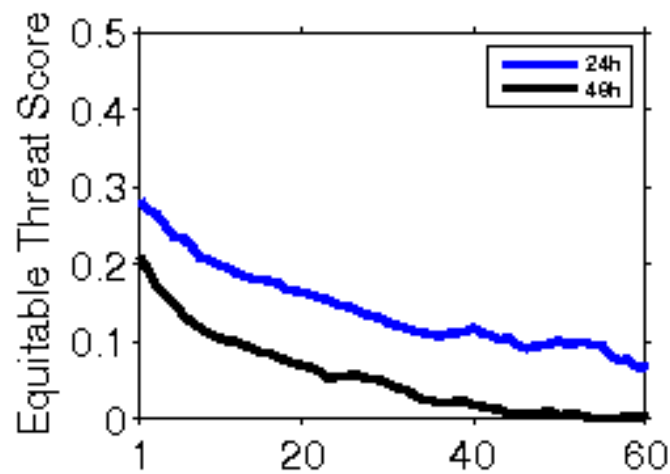


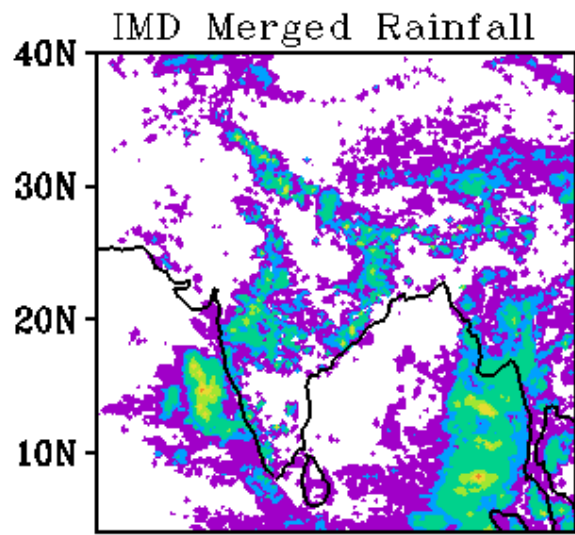


WRF Start Time
00Z 28052021

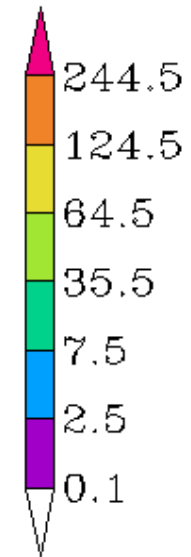
Forecast Period
03Z 28052021-03Z 29052021



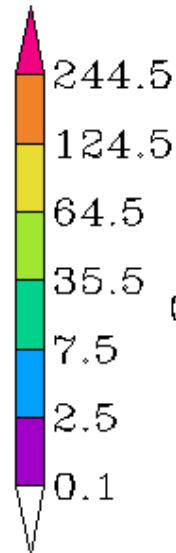




WRF Rainfall 24h FC



WRF-IMD Rainfall

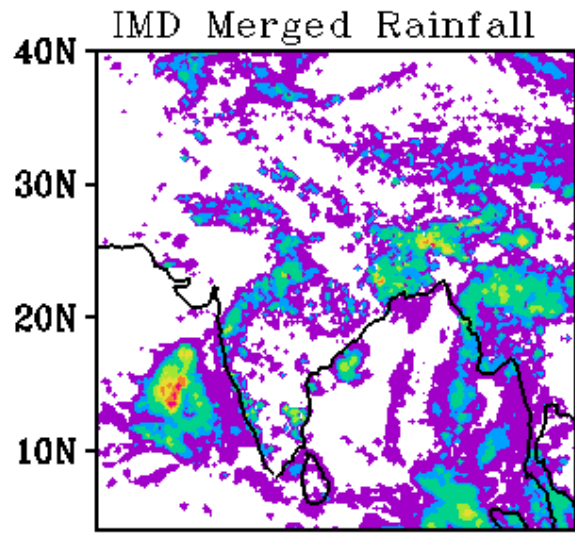


WRF Start Time

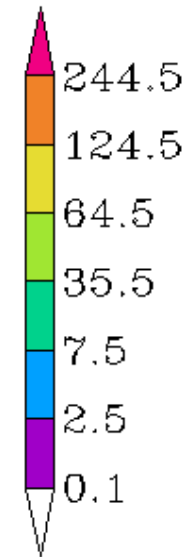
00Z 29052021

Forecast Period

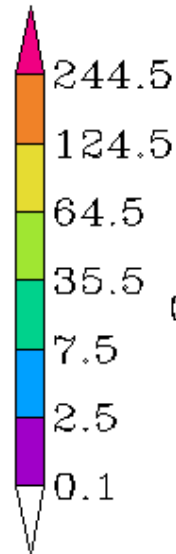
03Z 29052021-03Z 30052021



WRF Rainfall 48h FC



WRF-IMD Rainfall

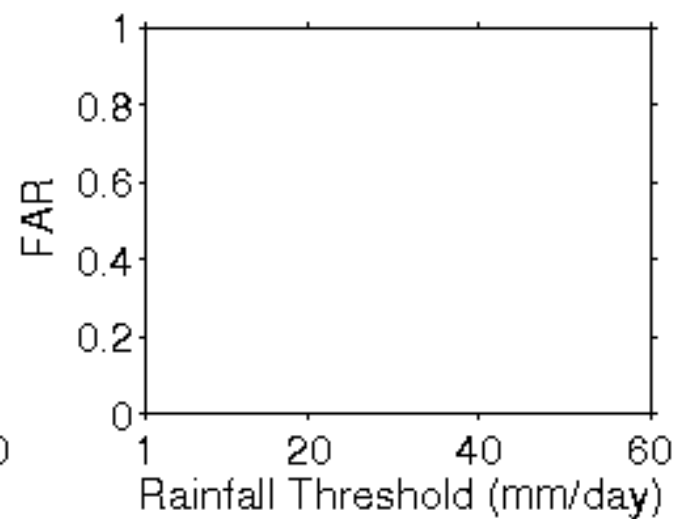
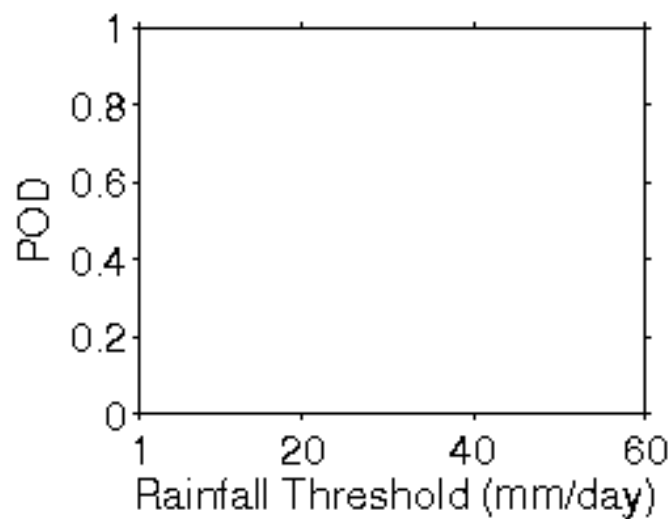
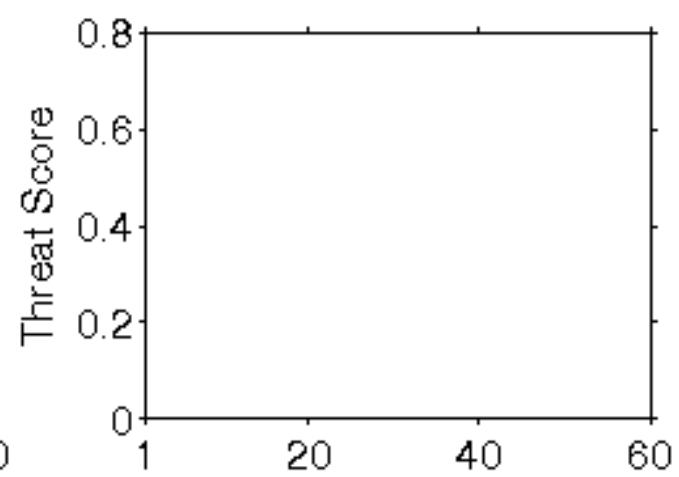
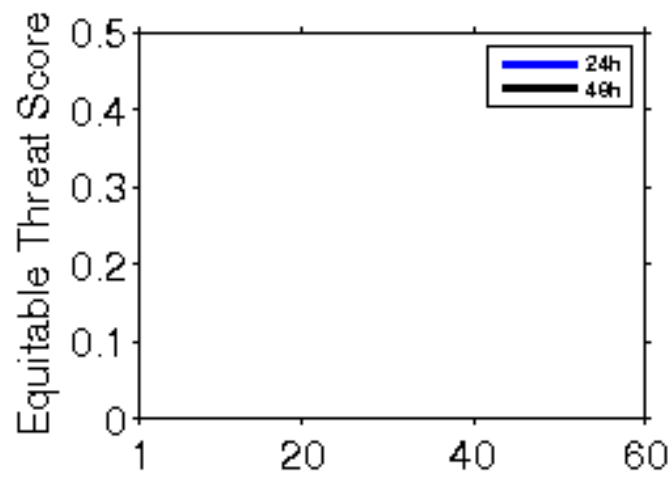


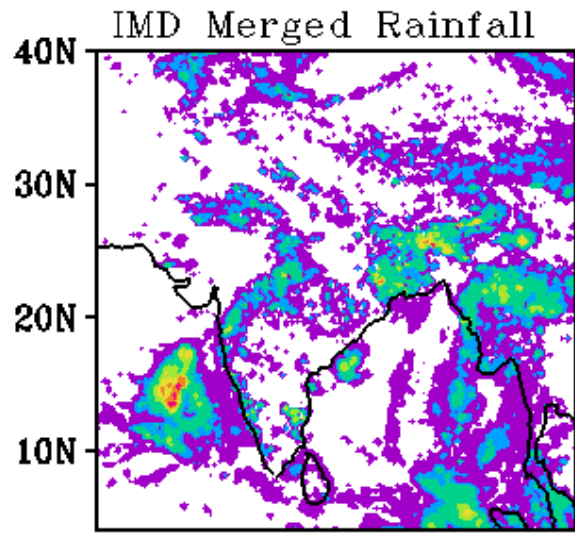
WRF Start Time

00Z 29052021

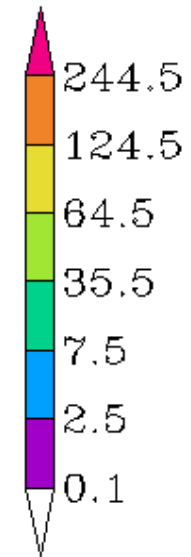
Forecast Period

03Z 30052021-03Z 31052021

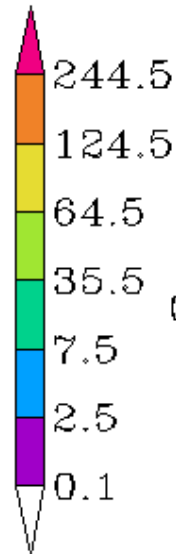




WRF Rainfall 24h FC



WRF-IMD Rainfall

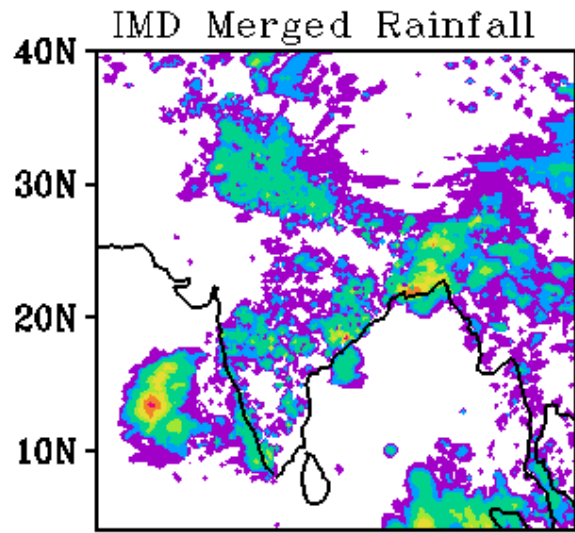


WRF Start Time

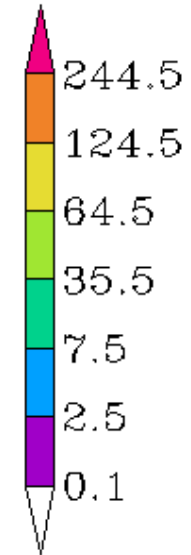
00Z 30052021

Forecast Period

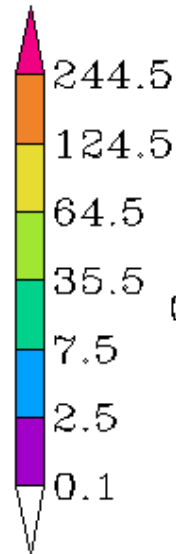
03Z 30052021-03Z 31052021



WRF Rainfall 48h FC



WRF-IMD Rainfall

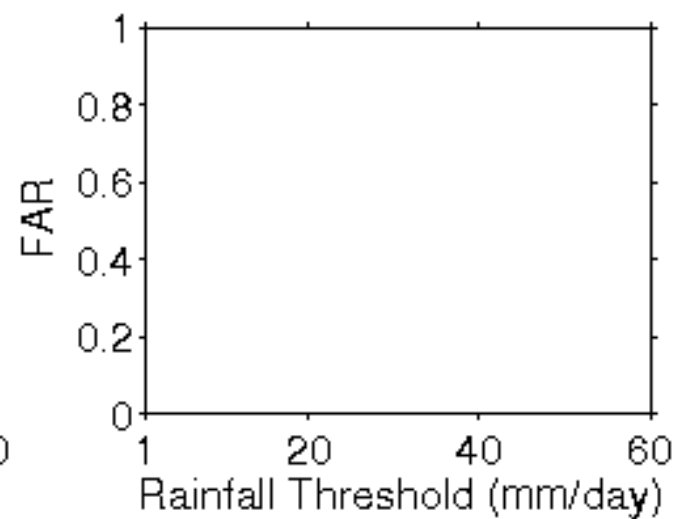
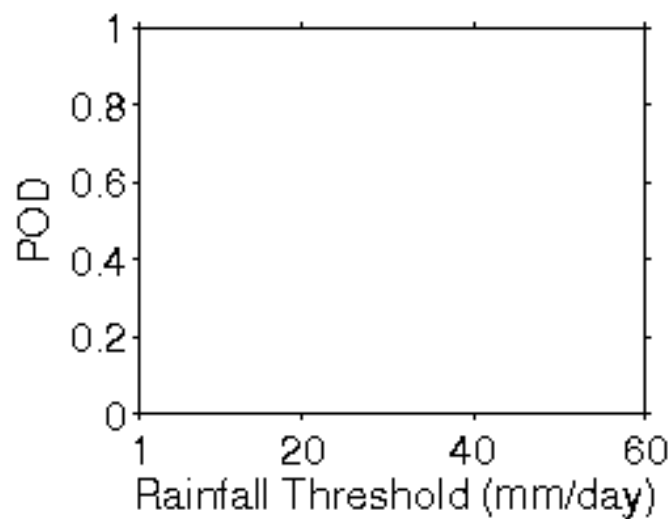
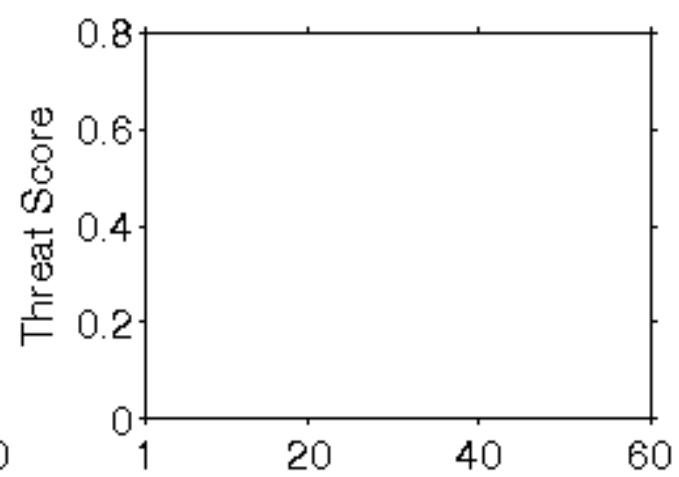
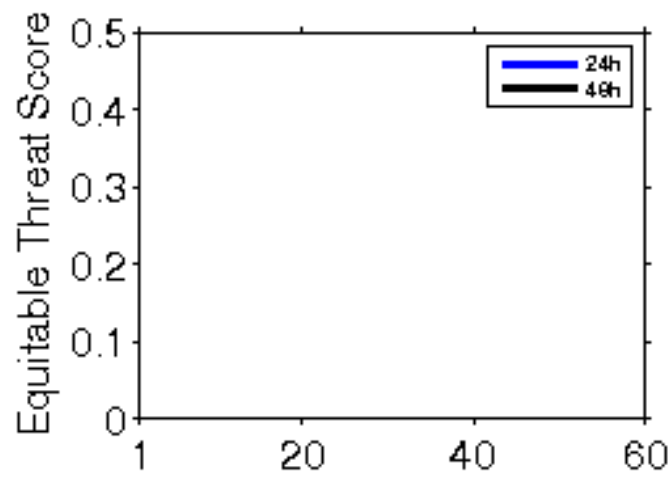


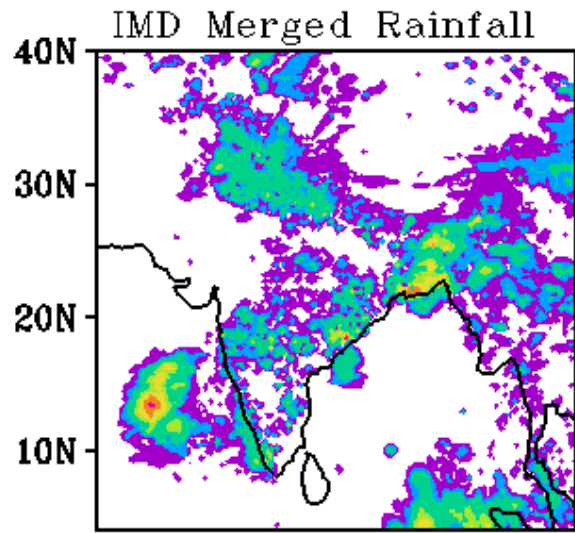
WRF Start Time

00Z 30052021

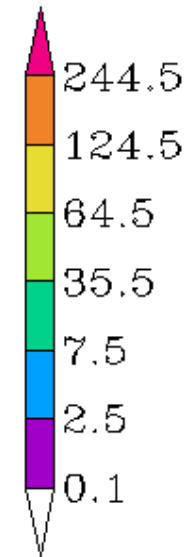
Forecast Period

03Z 31052021-03Z 01062021

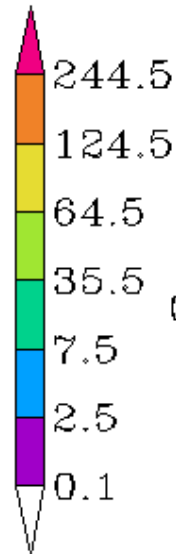




WRF Rainfall 24h FC



WRF-IMD Rainfall

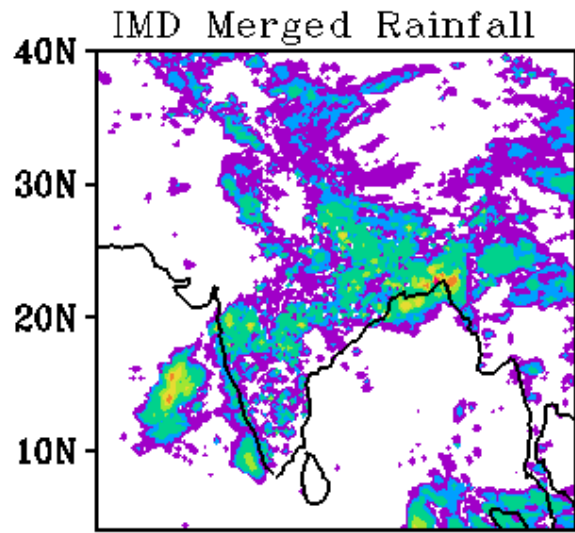


WRF Start Time

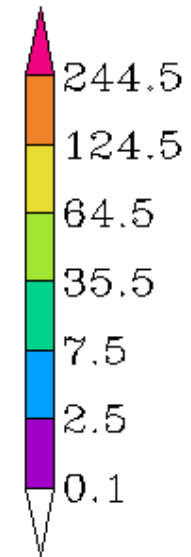
00Z 31052021

Forecast Period

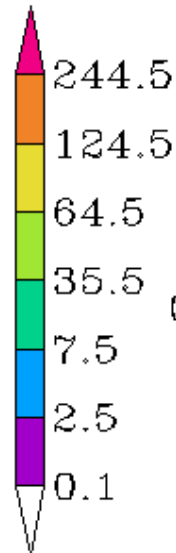
03Z 31052021-03Z 01062021



WRF Rainfall 48h FC



WRF-IMD Rainfall



WRF Start Time

00Z 31052021

Forecast Period

03Z 01062021-03Z 02062021

