

SCATSAT-1 Scatterometer Level-1B Data Quality Evaluation Report

Table of Contents

- Half-Orbit Coverage using BT & Sigma-0
- Invariant Site Sigma-0 Statistics (if Available)
- Half-Orbit Data Statistics
- Half Orbit wise - Dynamic Parameter (Sigma-0, Kp, SNR) Behaviour
- Dynamic Range (Data Histogram)
- Half Orbit Wise Behaviour - Static Parameters
- Doppler Variation (Across/Along Track for HH/VV Beam)
- LIB Parameter as a function of Latitude
- Half Orbit OAT Behaviour

Satellite Id	ScatSat-1	Start Orbit	12098	Total Scans	45
Sensor Name	Scatterometer	End Orbit	12099	No of Inner FootPrints	281
Processor Version	v1.1.3	Rev. Number	12098_12099	No Of Outer FootPrints	282
Half Orbit Direction	NS	Data Production Date	08-01-2019	No. Of Inner Slices	9
Equator Crossing Date	01-01-1970	Equator Crossing Time	null	No Of Outer Slices	15

Brightness Temperature(k) Footprint trace

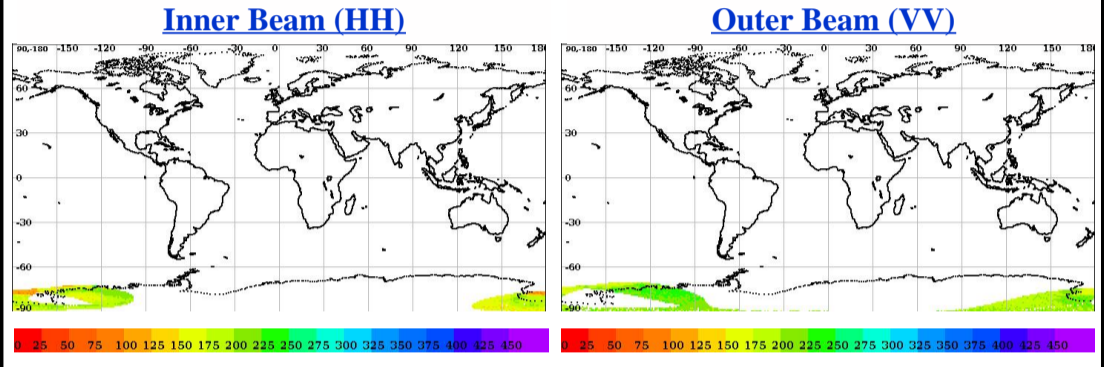

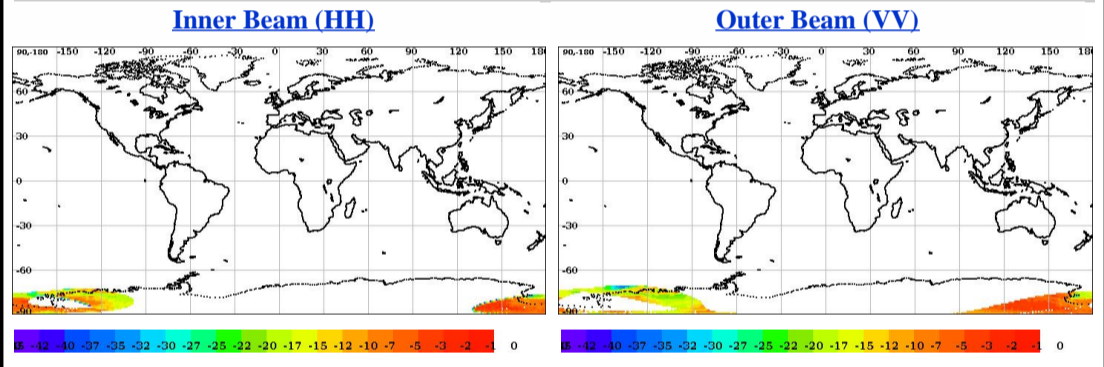


Image Snapshot for Inner & Outer Beam



Sigma0(dB) Footprint trace



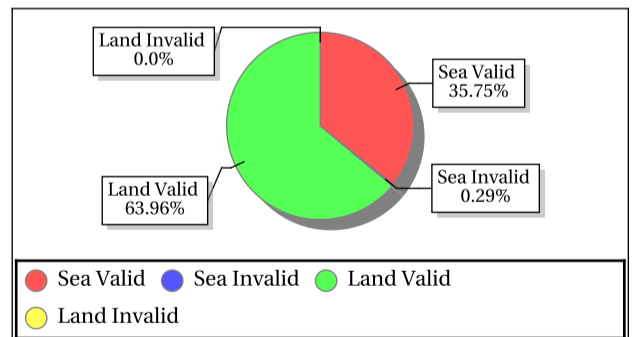
Invalid and Poor Sigma-0 Quality Flag Statistics for Inner/Outer Slices*

Sigma-0 Flags	Inner Beam	Outer Beam
Invalid Sigma0(%)	1.15	0.32
Data Not Available From Payload (%)	25.43926	91.73553
Slice not within sample array limits (%)	74.56	8.26
C(S+N) - C(N) < 0.1 (%)	0.00	0.00
Poor Sigma0(%)	22.16	13.30
Noise samples for blending Saturated	0.0	0.0
Count samp. for interpol. saturated (%)	0.00	0.00
Sigma0 < lower bound (-96dB) (%)	0.0	0.0
Sigma0 > upper bound (0 dB) (%)	0.00	0.00
SNR < -65 dB (%)	0.0	0.035556

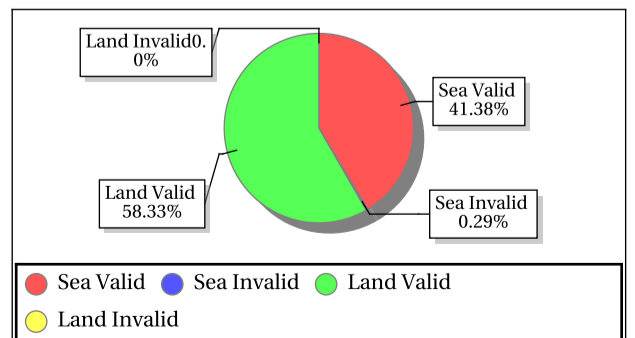
*DP Format Document

Sigma-0 Quality Flag Statistics for Inner/Outer Footprints

Inner Beam (HH)



Outer Beam (VV)



Overall statistics for the Static Parameters (Footprint-wise)

Inner Beam (HH)																
	Sea Aft				Sea Fore				Land Aft				Land fore			
	Min	Max	Mean	Bad Occ. (%)	Min	Max	Mean	Bad Occ. (%)	Min	Max	Mean	Bad Occ. (%)	Min	Max	Mean	Bad Occ. (%)
Kp	0.12	114.78	0.25	1.565	0.12	46.33	0.22	1.176	0.12	16.61	0.13	0.210	0.12	41.87	0.19	1.591
Kpa	0.01	0.02	0.01	0.000	0.01	0.02	0.01	0.000	0.01	0.02	0.01	0.000	0.01	0.02	0.01	0.000
Kpb	0.02	0.03	0.02	0.000	0.02	0.03	0.02	0.000	0.02	0.03	0.02	0.000	0.02	0.03	0.02	0.000
Kpc	0.01	0.02	0.01	0.000	0.01	0.02	0.01	0.000	0.01	0.02	0.01	0.000	0.01	0.02	0.01	0.000
SNR	-29.65	21.21	13.09	0.000	-25.70	17.99	10.94	0.000	-21.22	26.77	14.92	8.547	-25.26	29.95	21.97	65.512

Outer Beam (VV)																
	Sea Aft				Sea Fore				Land Aft				Land fore			
	Min	Max	Mean	Bad Occ. (%)	Min	Max	Mean	Bad Occ. (%)	Min	Max	Mean	Bad Occ. (%)	Min	Max	Mean	Bad Occ. (%)
Kp	0.09	3.94	0.16	1.235	0.09	0.49	0.10	0.000	0.09	0.16	0.10	0.000	0.09	0.10	0.09	0.000
Kpa	0.01	0.01	0.01	0.000	0.01	0.01	0.01	0.000	0.01	0.01	0.01	0.000	0.01	0.01	0.01	0.000
Kpb	0.01	0.01	0.01	0.000	0.01	0.01	0.01	0.000	0.01	0.01	0.01	0.000	0.01	0.01	0.01	0.000
Kpc	0.01	0.01	0.01	0.000	0.01	0.01	0.01	0.000	0.01	0.01	0.01	0.000	0.01	0.01	0.01	0.000
SNR	-17.18	15.19	5.85	0.000	-7.59	11.56	8.06	0.000	-0.61	20.33	8.62	0.000	5.58	24.03	17.03	6.812

Parameter Specifications					
Parameter	Kp	Kpa	Kpb	Kpc	SNR
Min	0.00	0.00	0.00	0.00	-65.00
Max	1.00	1.00	1.00	1.00	22.00

- Normal
- Deviations
- Alarming
- High Errors

Overall statistics for static parameter (Footprint-wise)

	Inner Beam (HH)				Outer Beam (VV)				Parameter Specifications		
	Min	Max	Mean	Bad Occ. (%)	Min	Max	Mean	Bad Occ. (%)	Parameter	Min	Max
Incidence Angle (deg)	48.83	49.25	49.19	0.000	57.81	58.18	58.04	0.000	Inci.(Inner)	47.10	49.90
Azimuth Diff. (deg)	0.0082	6.39	1.26	15.308	0.0055	289.00	1.23	20.367	Inci.(Outer)	57.30	58.90
Range(Km)	1072.43	1079.70	1077.25	0.000	1258.01	1268.36	1265.19	0.000	Azimuth Diff.	0.60	2.00
X Factor(dbm)	-93.48	-90.28	-90.78	0.000	-94.04	-92.32	-92.55	0.000	Range(Inner)	1025.00	1095.70
Across Distance (Km)	15.74	16.27	15.93	0.000	10.13	36.44	21.17	2.000	Range(Outer)	1210.00	1280.00
Along Distance (Km)	18.98	19.75	18.93	0.000	10.40	35.13	18.92	1.000	X-Factor	-100.00	-80.00
									Ac.Distance(Inner)	15.00	20.00
									Ac.Distance(Outer)	15.00	22.00
									Al.Distance(Inner)	15.00	30.00
									Al.Distance(Outer)	10.00	30.00

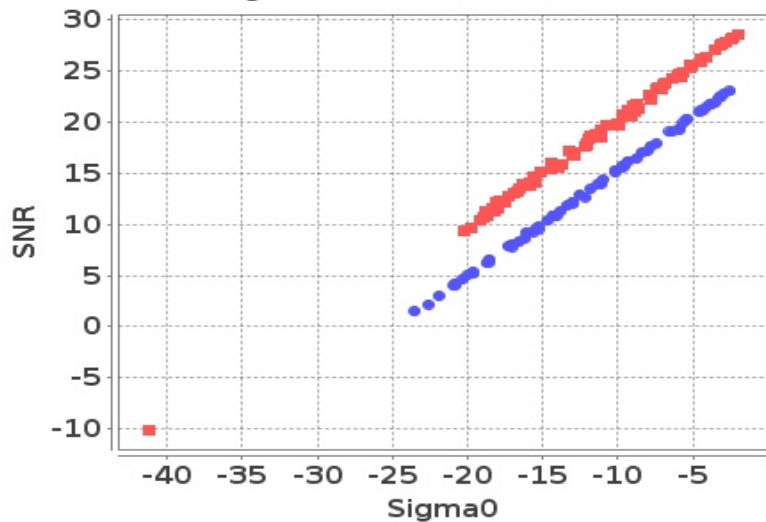
- Normal
- Deviations
- Alarming
- High Errors



Sigma0 Behaviour (Sigma0 Vs SNR)

Footprint-Land

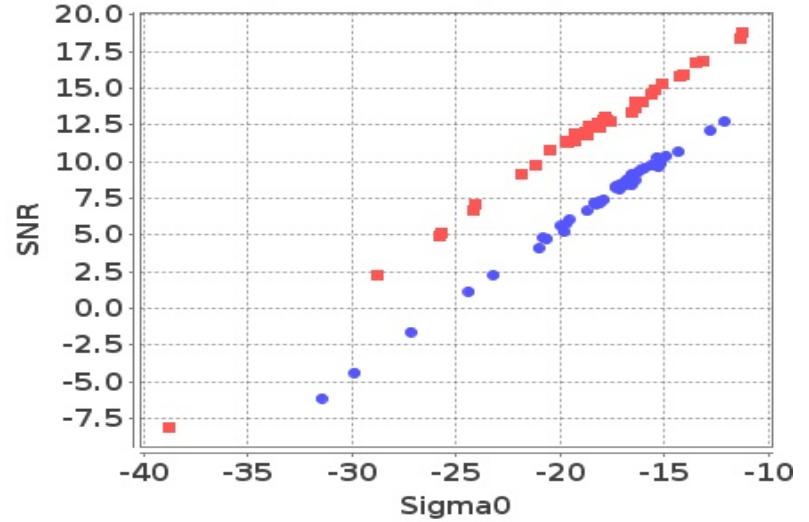
Sigma0 Vs SNR (Land)



■ Inner ● Outer

Footprint-Sea

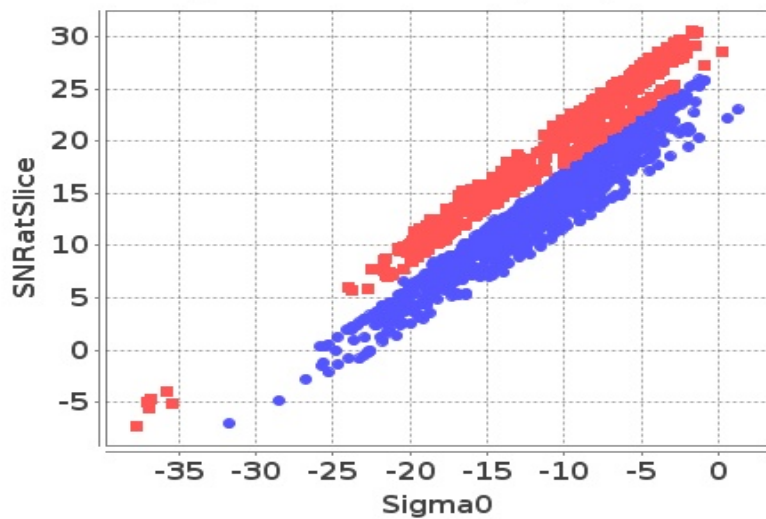
Sigma0 Vs SNR (Sea)



■ Inner ● Outer

Slice-Land

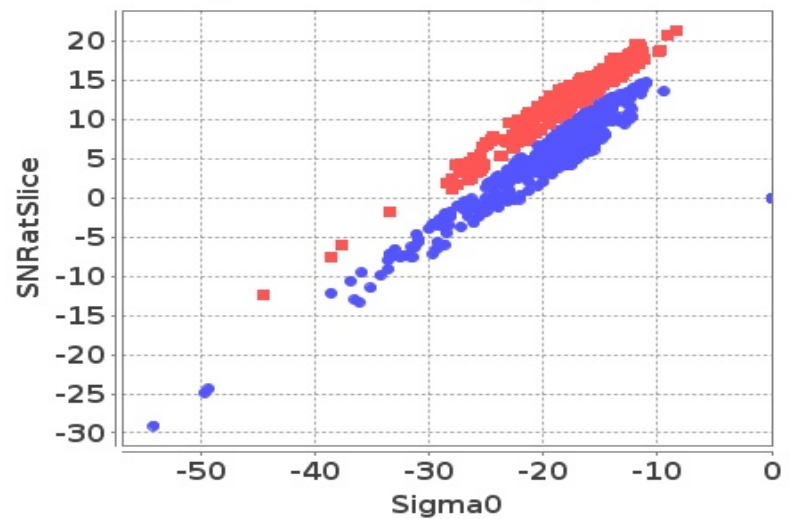
Sigma0 Vs SNRatSlice (Land)



■ Inner ● Outer

Slice-Sea

Sigma0 Vs SNRatSlice (Sea)

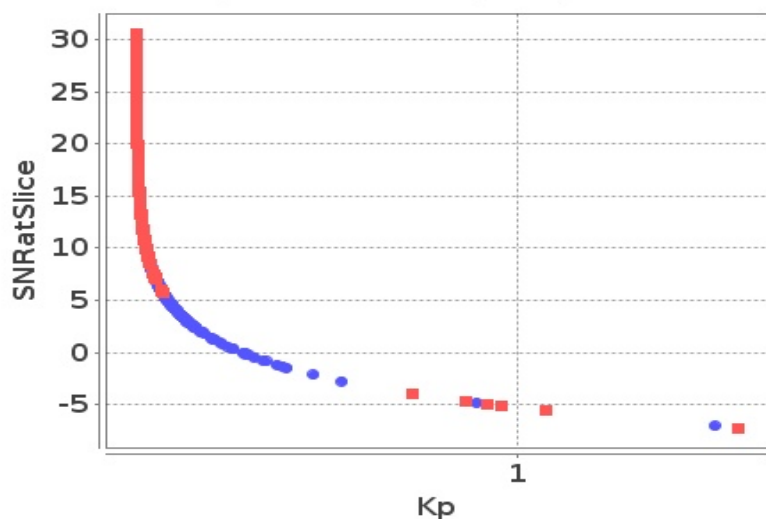


■ Inner ● Outer

Sigma0 Behaviour (Kp Vs SNR)

Slice

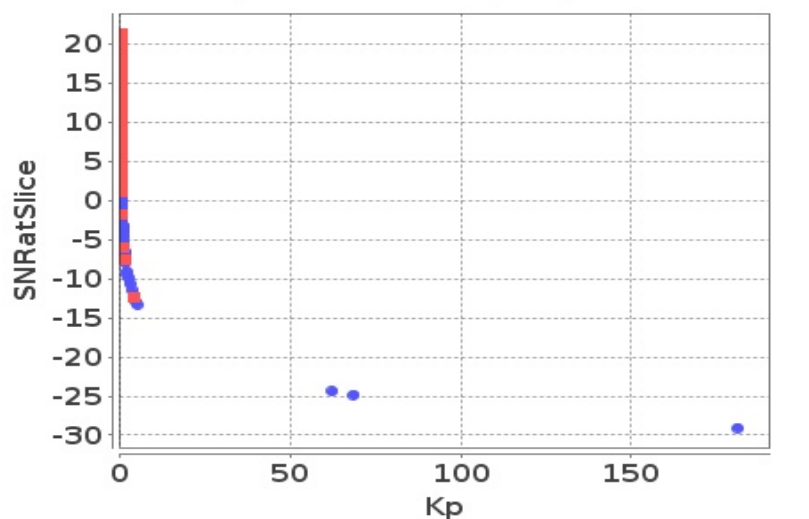
Kp Vs SNRatSlice (Land)



■ Inner ● Outer

Slice

Kp Vs SNRatSlice (Sea)



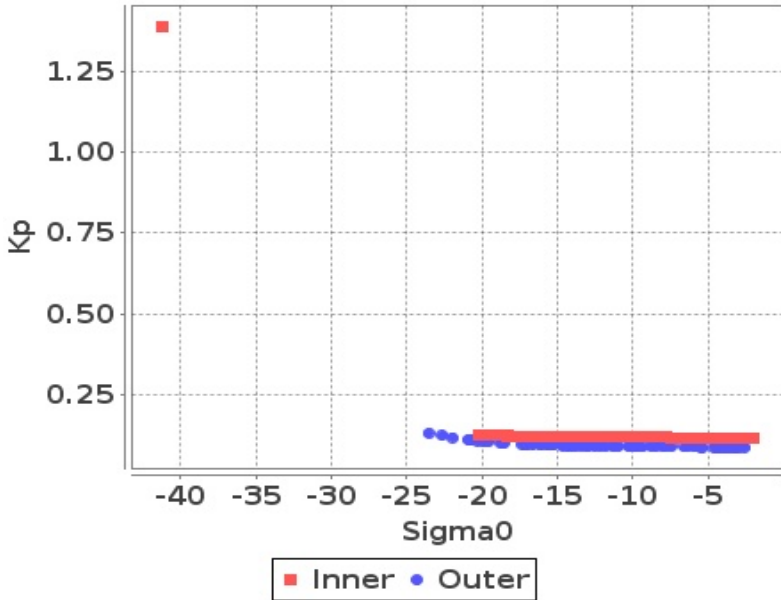
■ Inner ● Outer



Sigma0 Behaviour(Sigma0 Vs Kp)

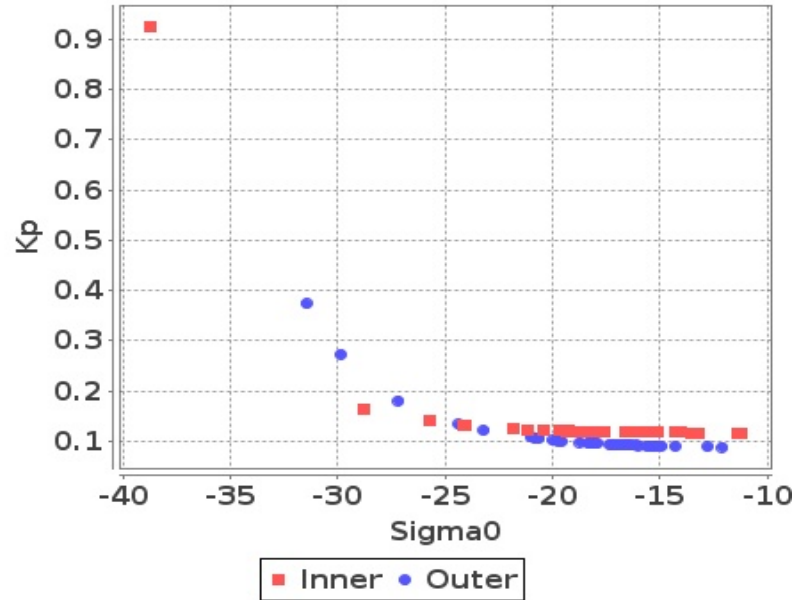
Footprint-Land

Sigma0 Vs Kp (Land)



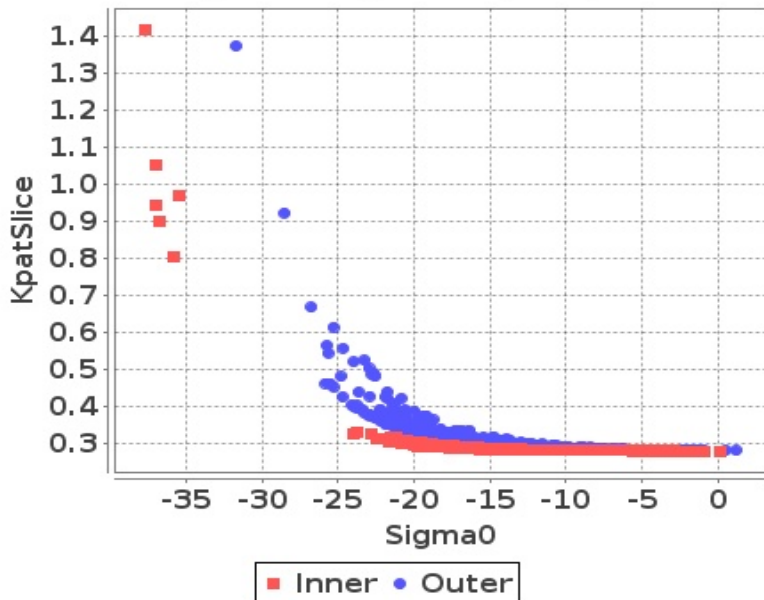
Footprint-Sea

Sigma0 Vs Kp (Sea)



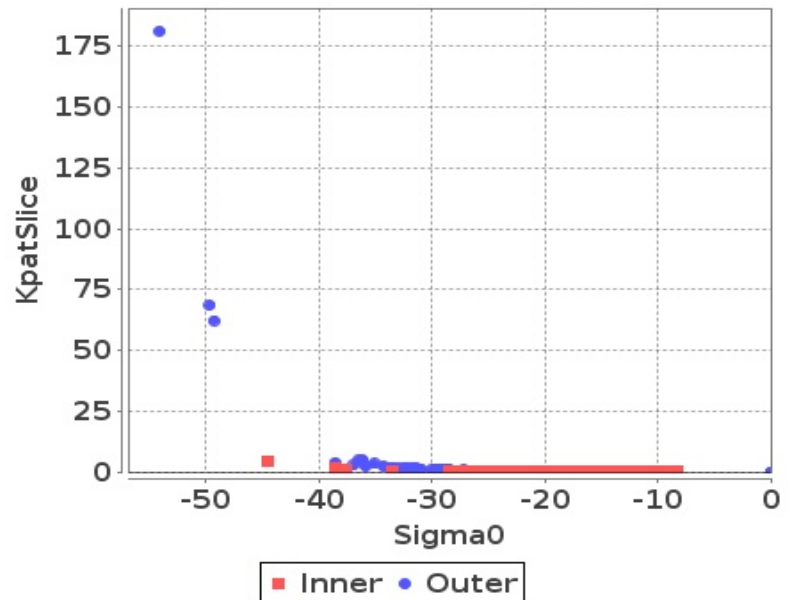
Slice-Land

Sigma0 Vs KpatSlice (Land)



Slice-Sea

Sigma0 Vs KpatSlice (Sea)

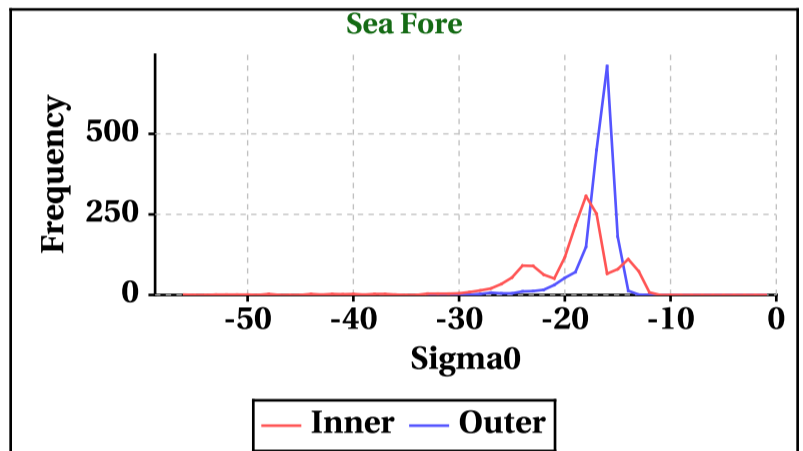
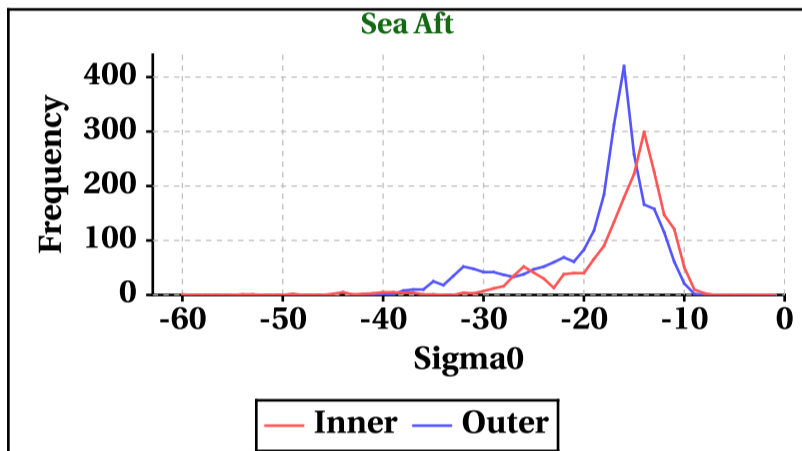
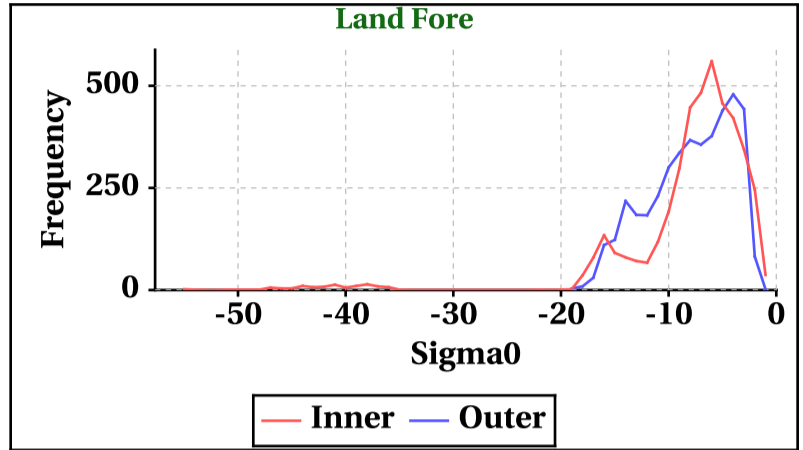
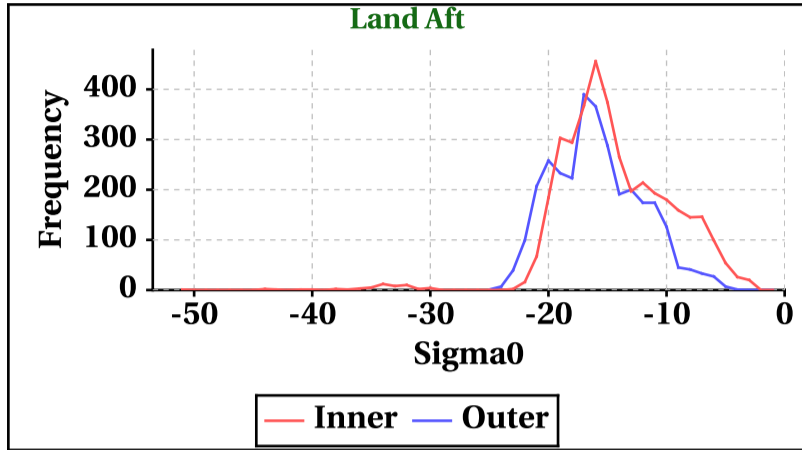


Dynamic Range (Data Histograms)

Sigma0(db)

Inner Beam (HH)				
	Land Aft	Land Fore	Sea Aft	Sea Fore
Min	-51	-55	-60	-56
Max	0	0	0	0

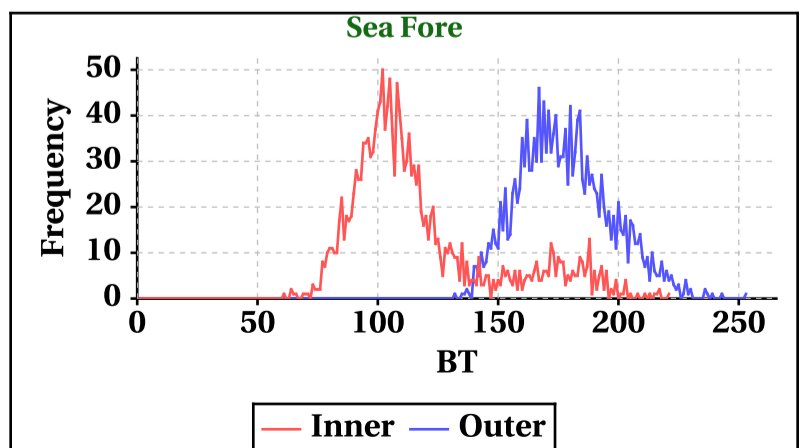
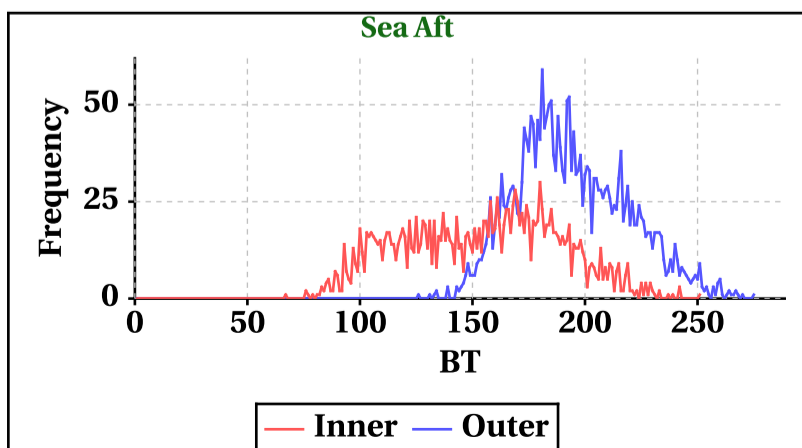
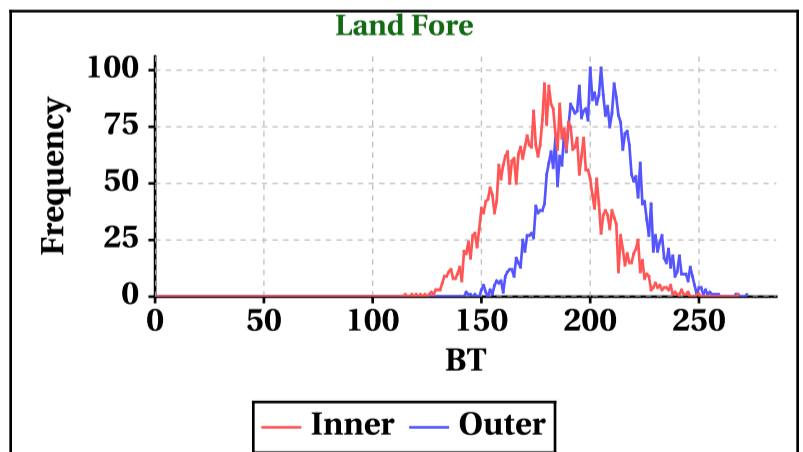
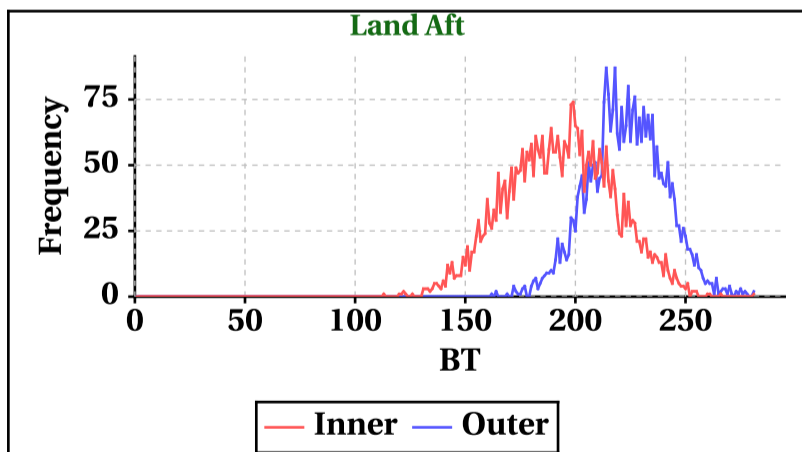
Outer Beam (VV)				
	Land Aft	Land Fore	Sea Aft	Sea Fore
Min	-25	-19	-42	-33
Max	0	0	0	0



Brightness Temperature(K)

Inner Beam(HH)				
	Land Aft	Land Fore	Sea Aft	Sea Fore
Min	0	0	0	0
Max	281	268	251	221

Outer Beam(VV)				
	Land Aft	Land Fore	Sea Aft	Sea Fore
Min	0	0	0	0
Max	281	272	275	253

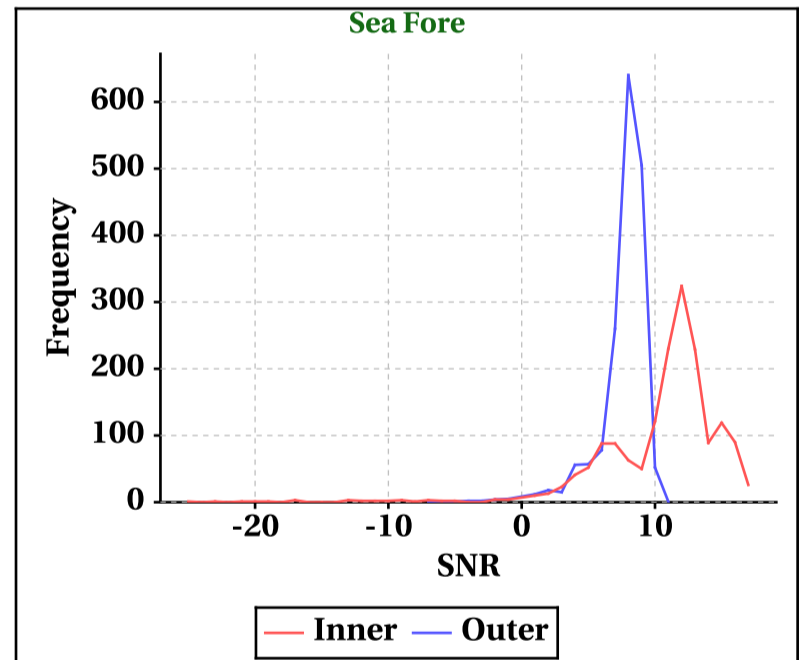
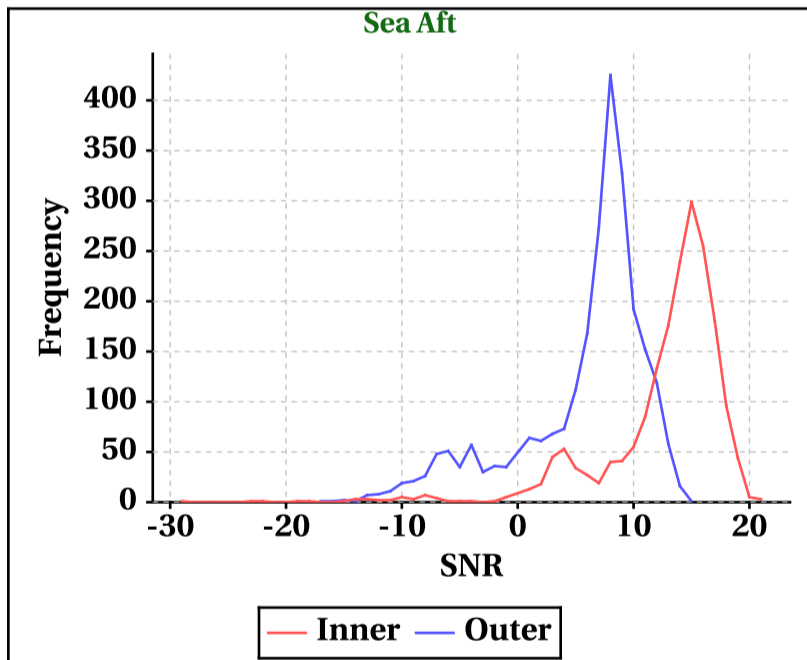
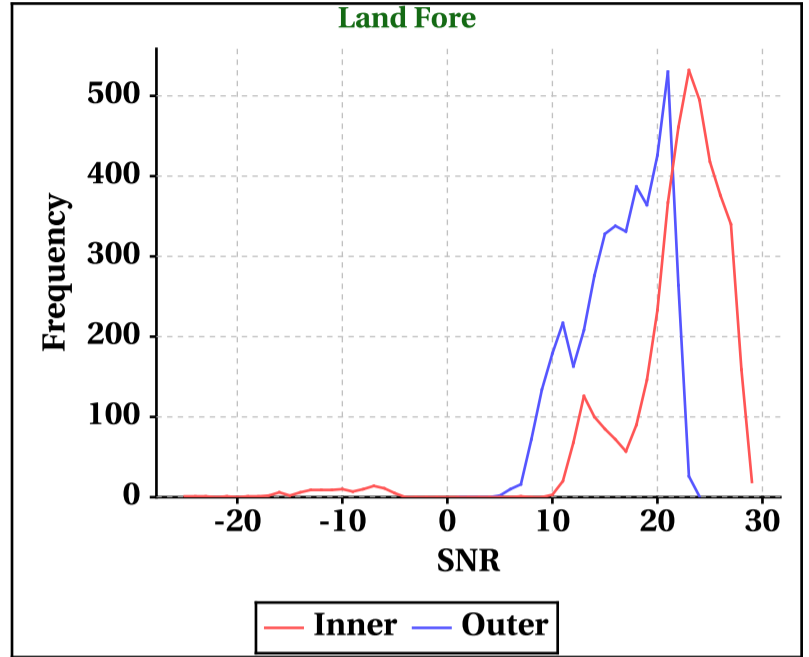
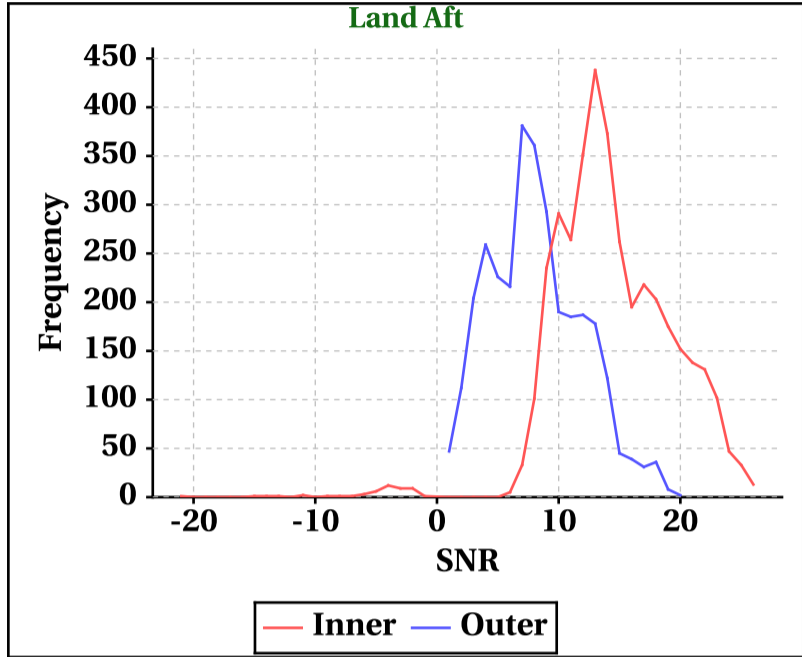


Dynamic Range (Data Histograms)

SNR(dBm)

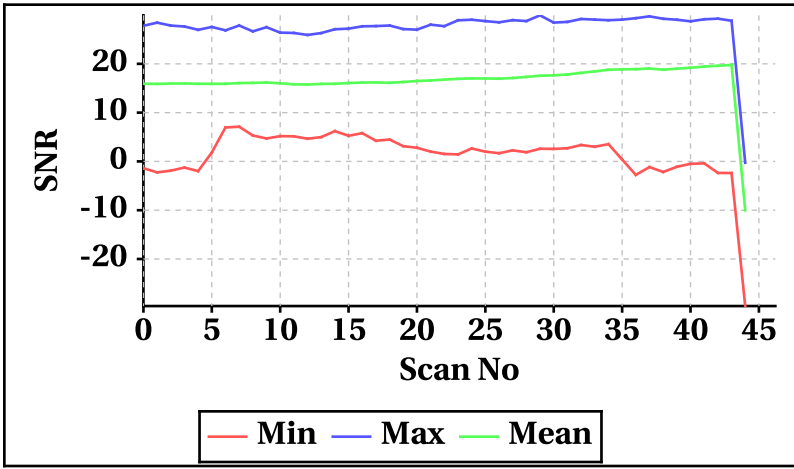
Inner Beam (HH)				
	Land Aft	Land Fore	Sea Aft	Sea Fore
Min	-21	-25	-29	-25
Max	26	29	21	17

Outer Beam (VV)				
	Land Aft	Land Fore	Sea Aft	Sea Fore
Min	0	0	-17	-7
Max	20	24	15	11

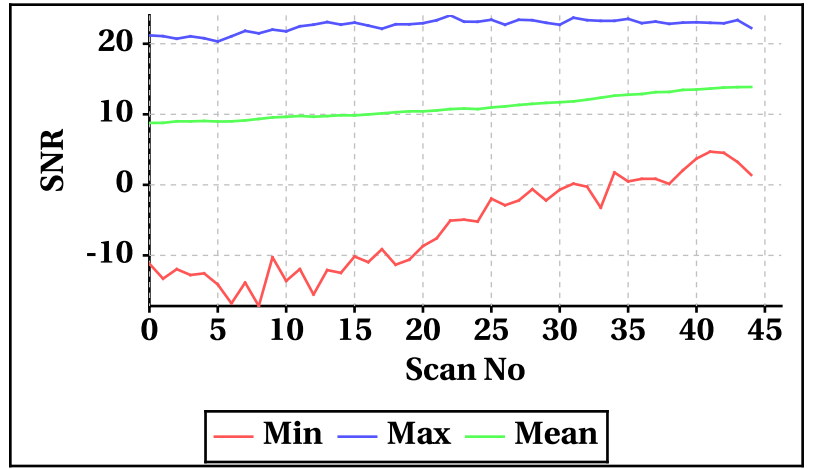


Orbit-wise behaviour of SNR

Inner Beam (HH)

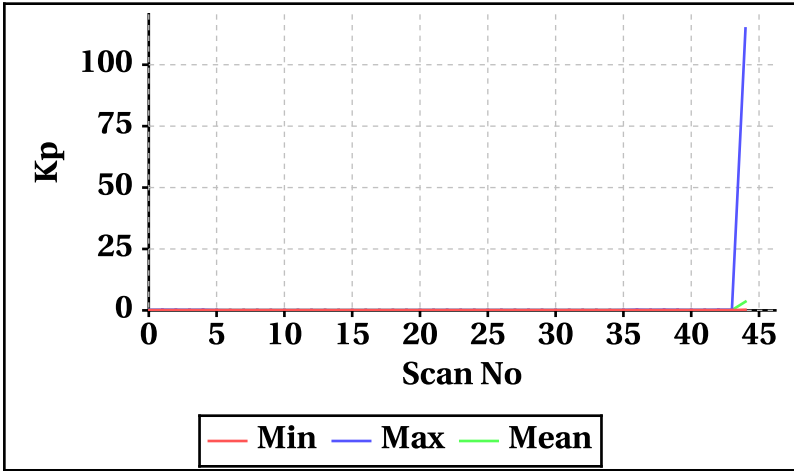


Outer Beam (VV)

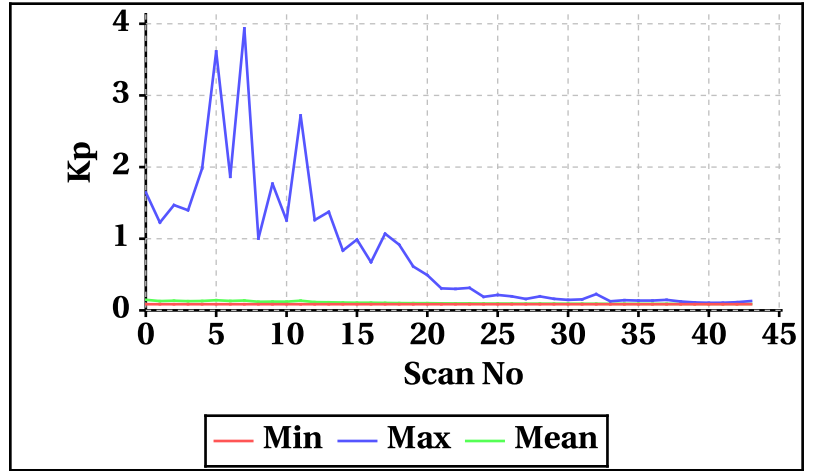


Orbit-wise behaviour of Kp, Kpa, Kpb, Kpc

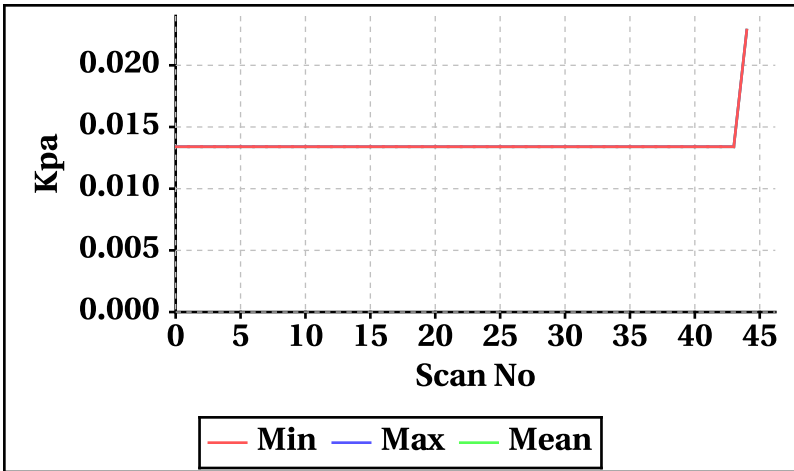
Inner Beam (HH)



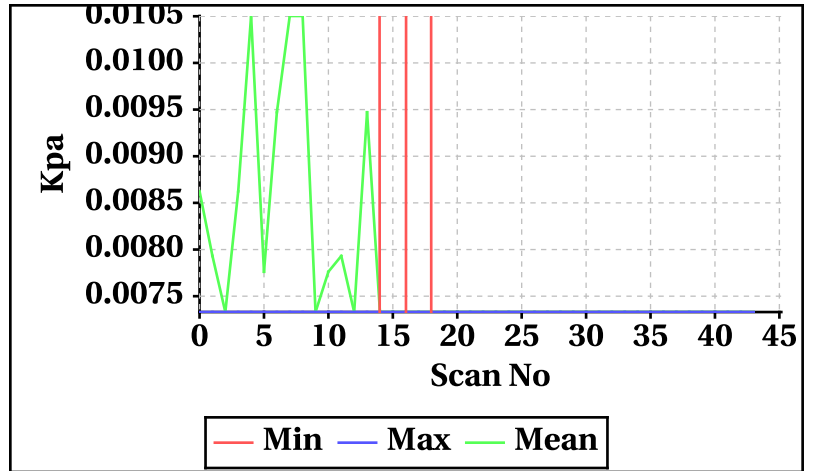
Outer Beam (VV)



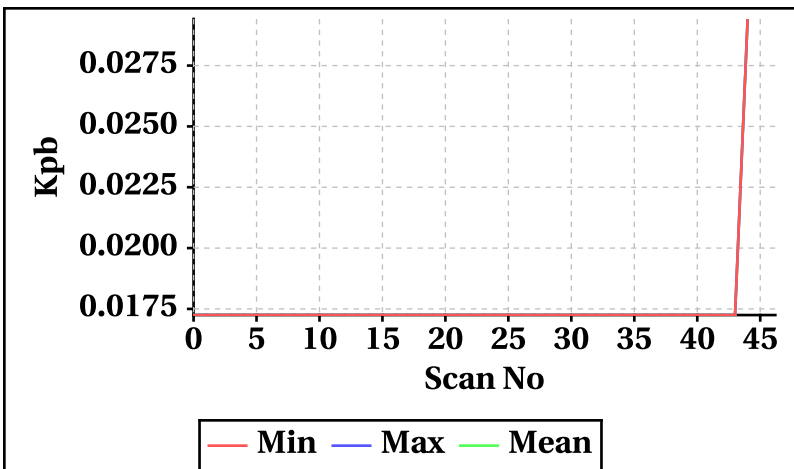
Inner Beam (HH)



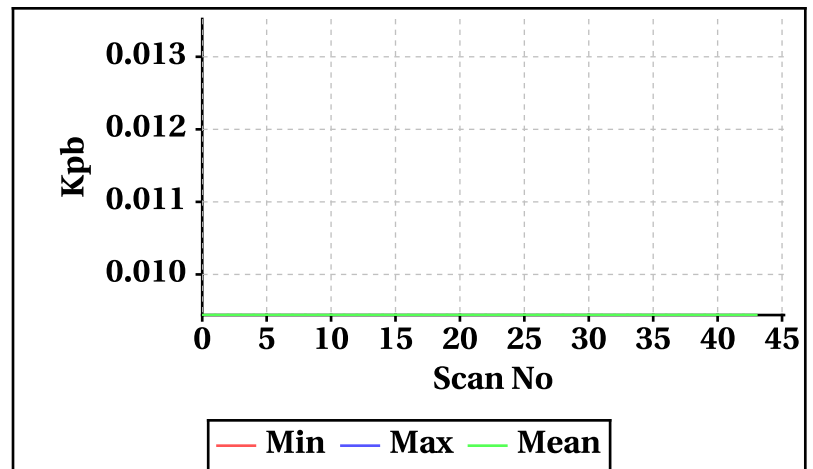
Outer Beam (VV)



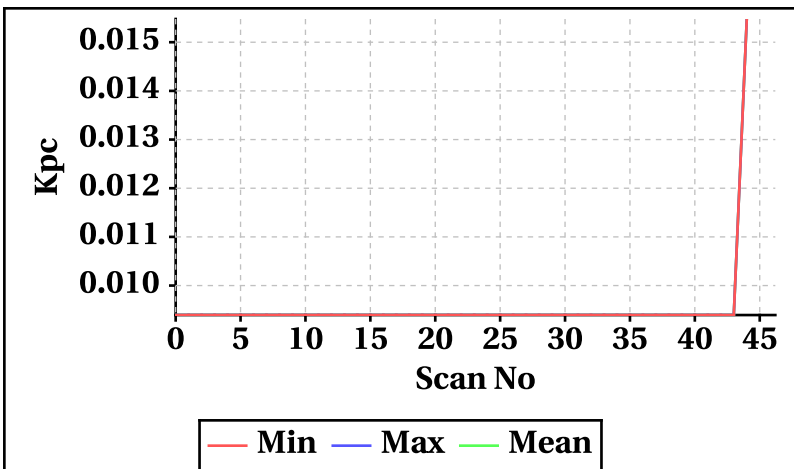
Inner Beam (HH)



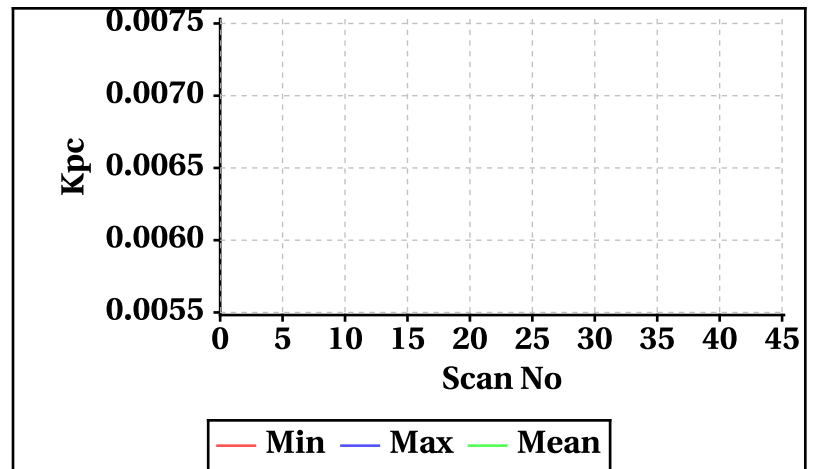
Outer Beam (VV)



Inner Beam (HH)

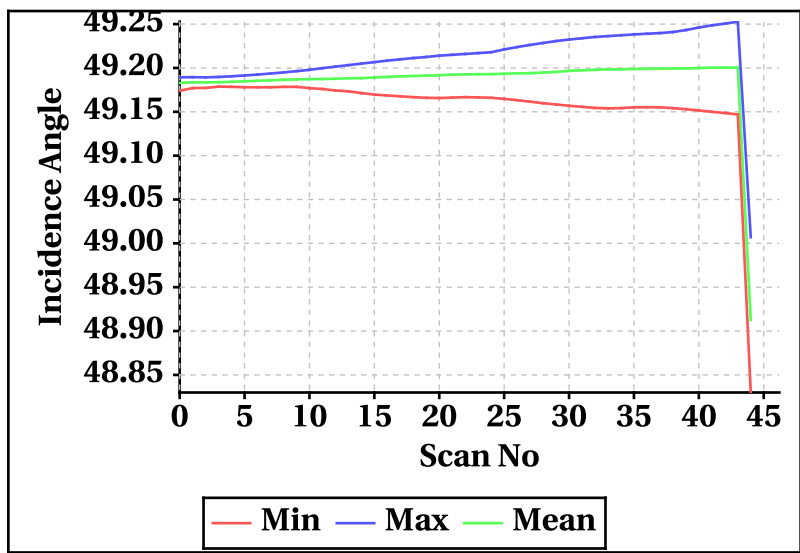


Outer Beam (VV)

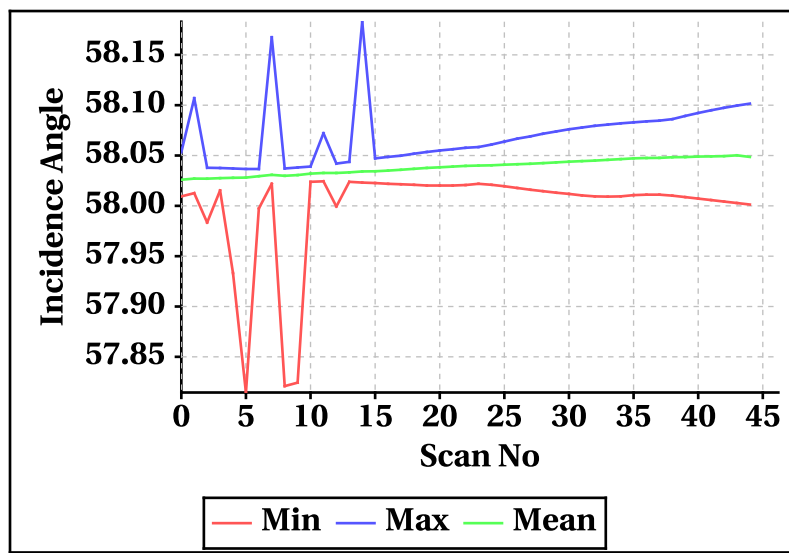


Orbit-wise behaviour of Incidence, Azimuth, Range, X-Factor

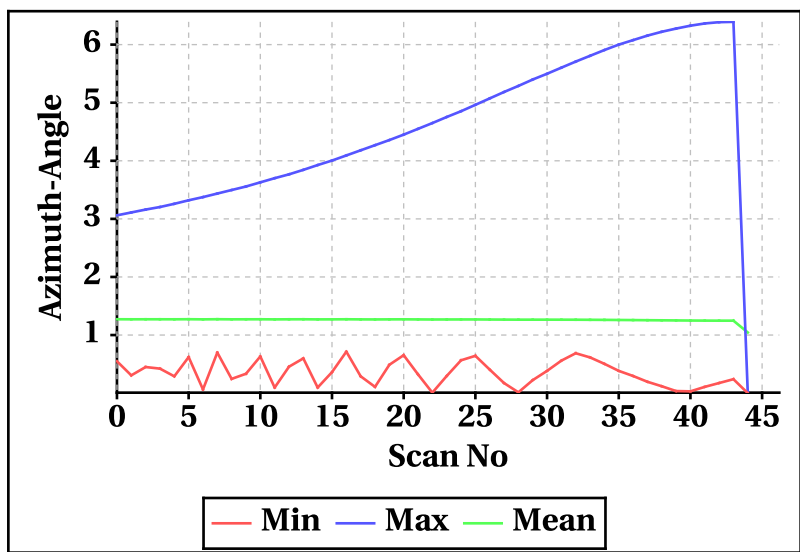
Inner Beam (HH)



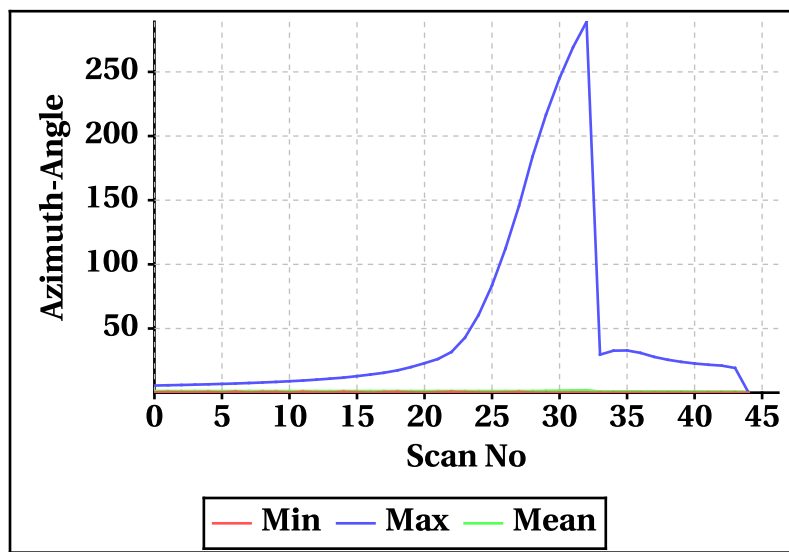
Outer Beam(VV)



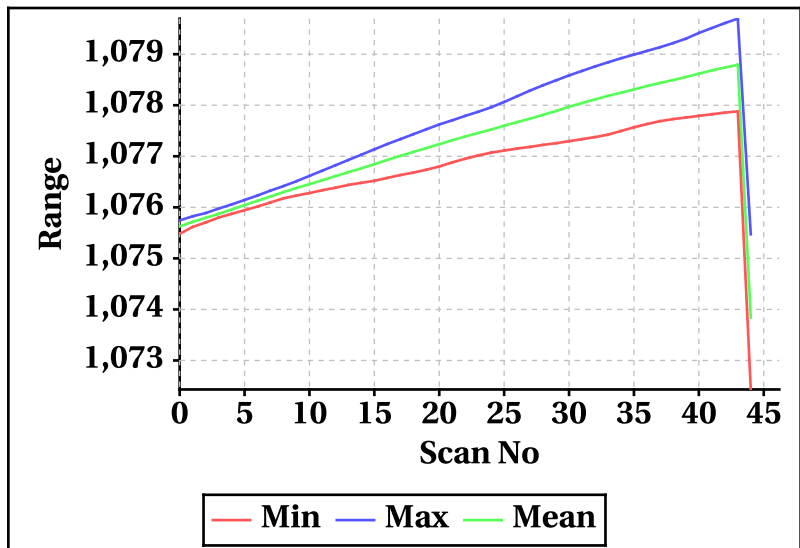
Inner Beam (HH)



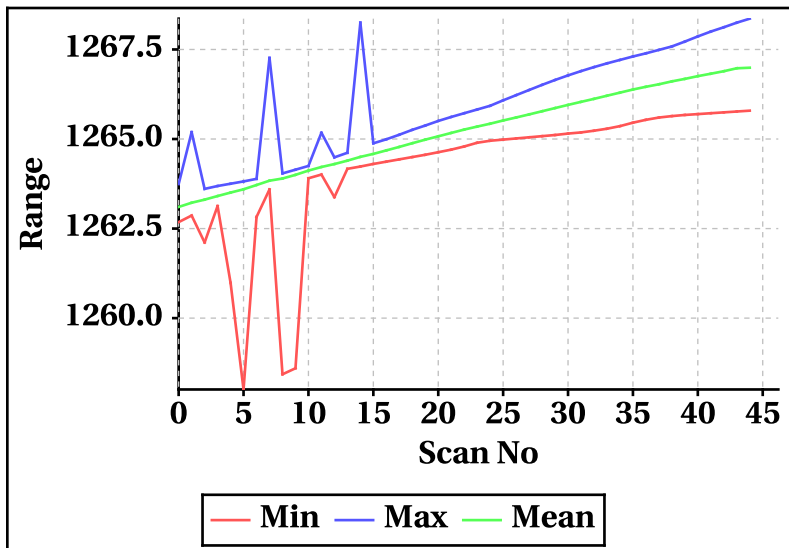
Outer Beam(VV)



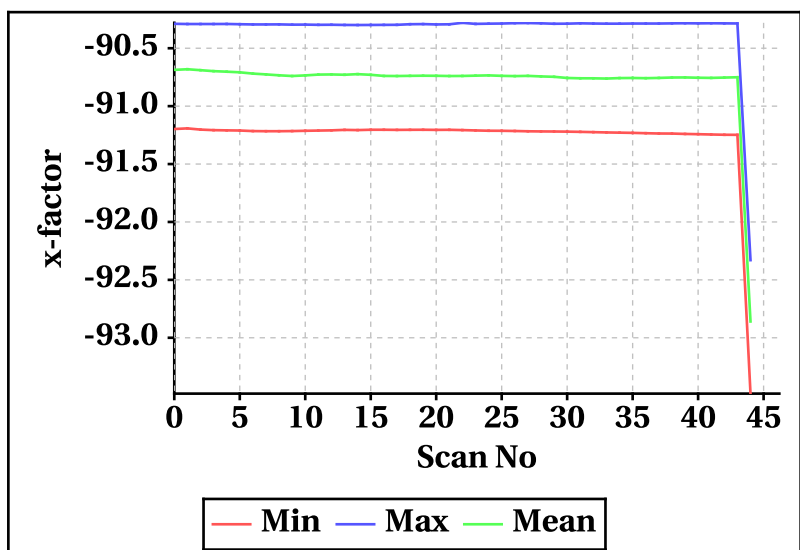
Inner Beam (HH)



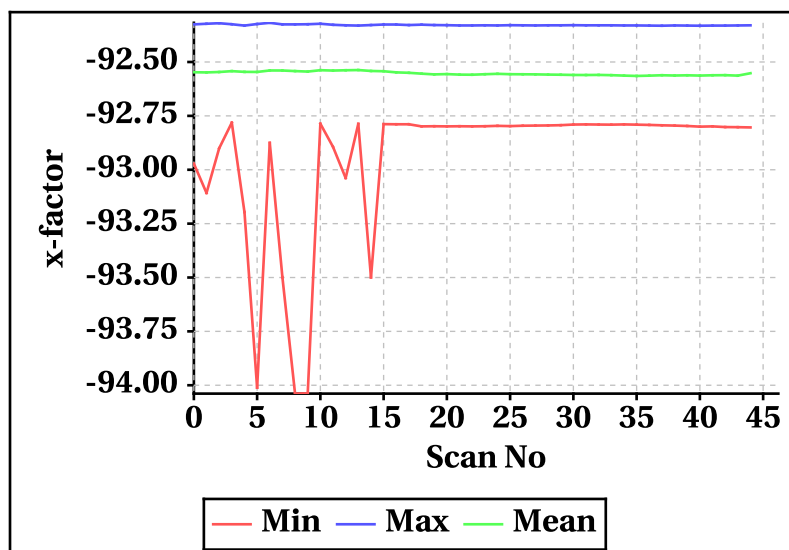
Outer Beam(VV)



Inner Beam (HH)



Outer Beam(VV)

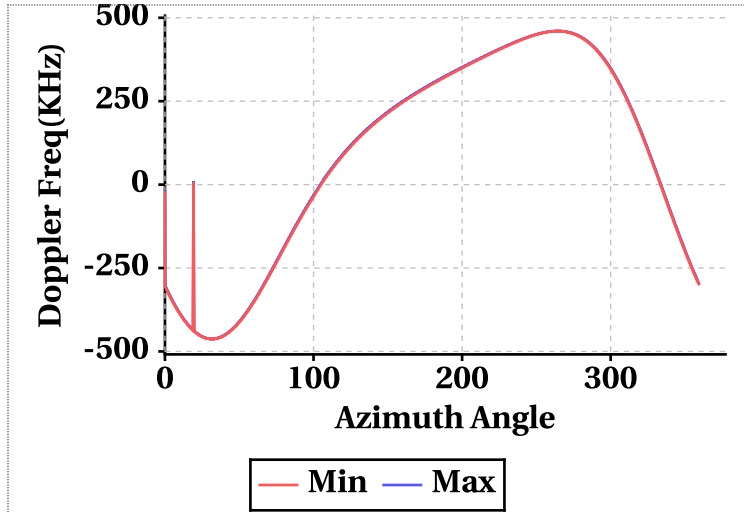


Doppler Frequency Variation

Doppler Frequency(KHz) variation statistics Over the half Orbit

	Inner Beam (HH)	Outer Beam (VV)
Min	-462.64	-518.22
Max	460.18	516.04

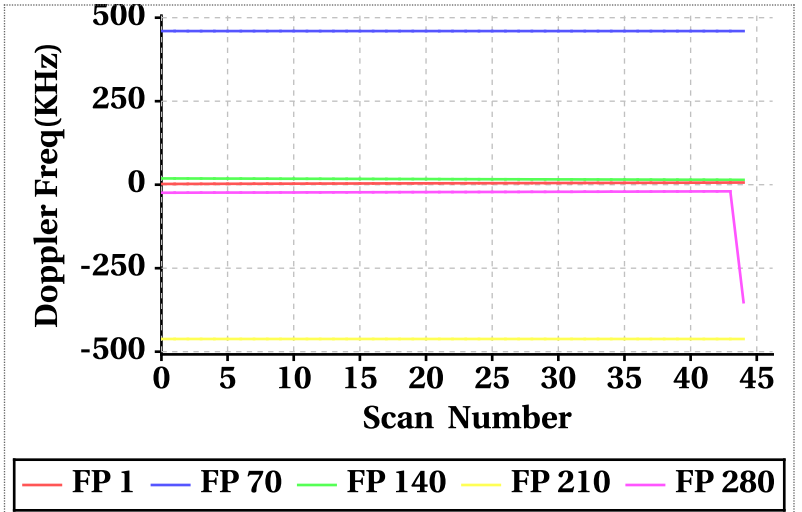
Footprint wise Doppler frequency variation Inner Beam (HH)



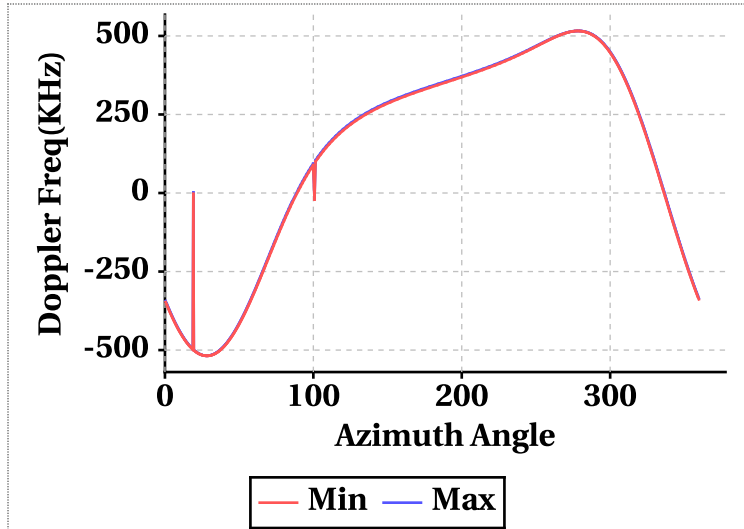
Doppler Frequency(KHz) variation

Doppler_FP	Inner Beam (HH)			Outer Beam (VV)		
	Min	Max	Mean	Min	Max	Mean
Doppler_1	2.18	6.42	4.28	-2.92	1.84	-0.56
Doppler_70	459.94	460.00	459.96	515.60	515.64	515.62
Doppler_140	14.52	18.76	16.64	10.72	15.46	13.09
Doppler_210	-461.98	-461.90	-461.94	-517.72	-517.66	-517.69
Doppler_280	-351.72	-19.88	-29.39	-390.08	-16.14	-26.84

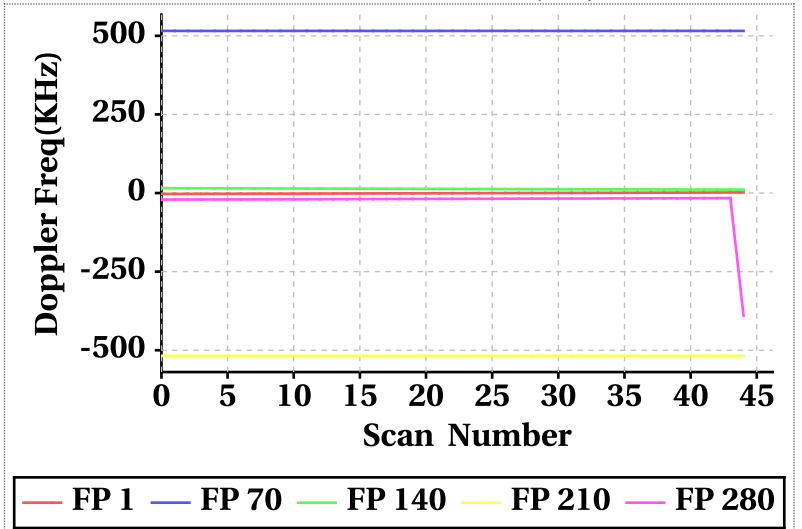
Doppler frequency variation at footprints: 1, 70, 140, 210 & 280 Inner Beam (HH)



Footprint wise Doppler frequency variation Outer Beam (VV)

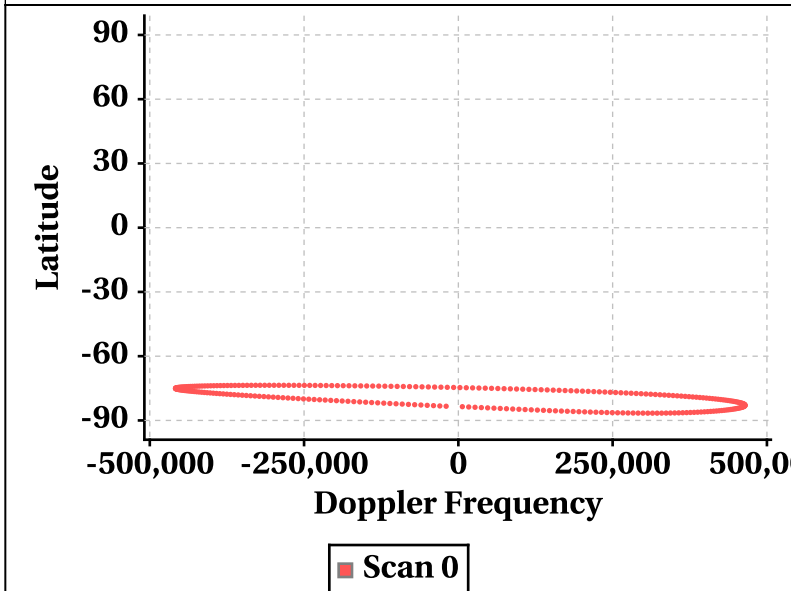


Doppler frequency variation at footprints: 1, 70, 140, 210 & 280 Outer Beam (VV)

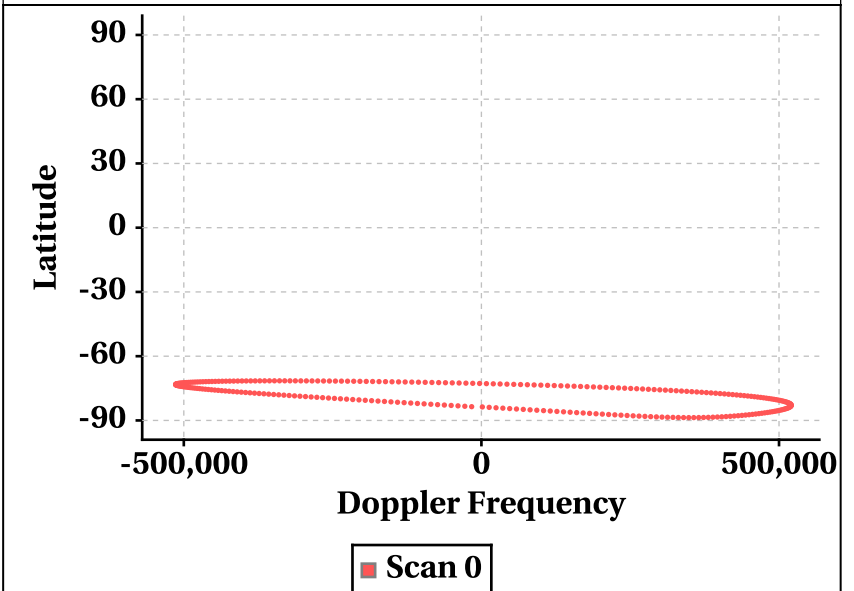


Latitude Vs Doppler Frequency

Doppler Frequency at Scan Interval of 200 [Inner Beam(HH)]



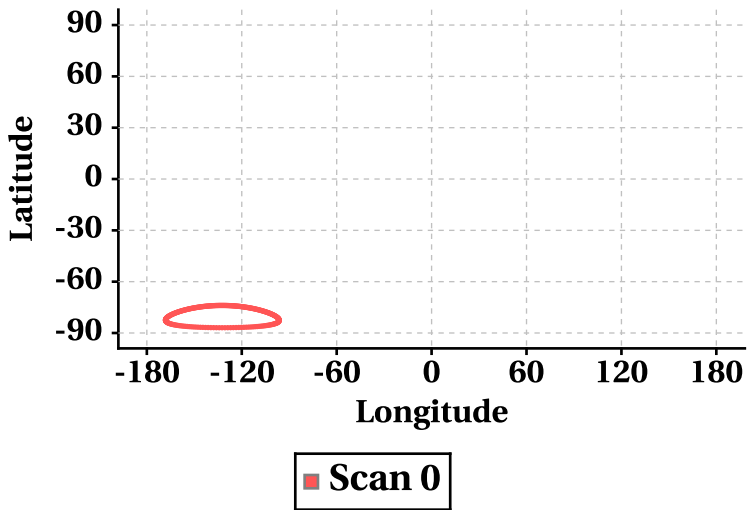
Doppler Frequency at Scan Interval of 200 [Outer Beam(VV)]



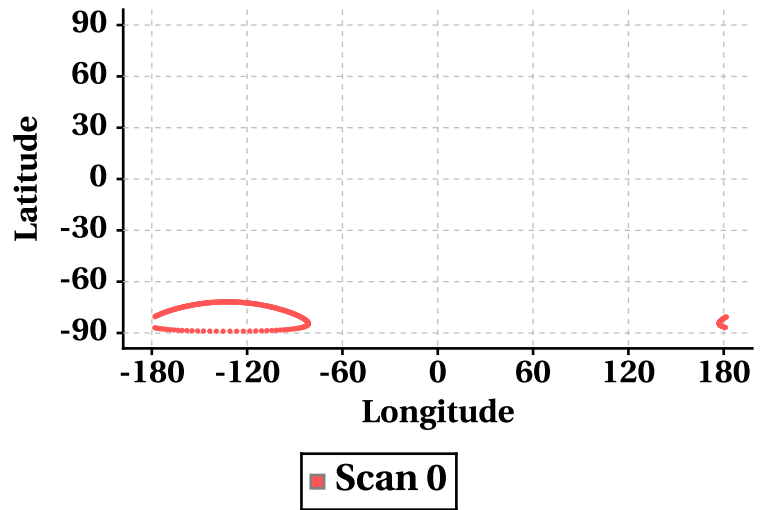
Parameter as a function of Latitude

Latitude Vs Longitude

Scan Trace [Inner Beam(HH)]

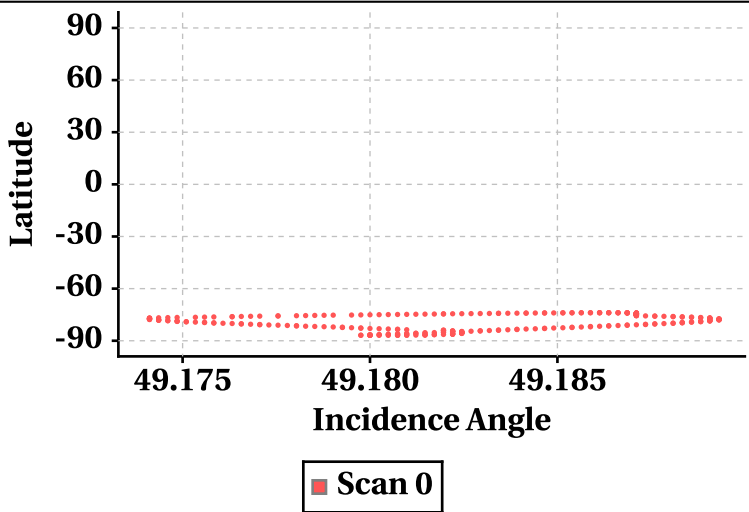


Scan Trace [Outer Beam (VV)]

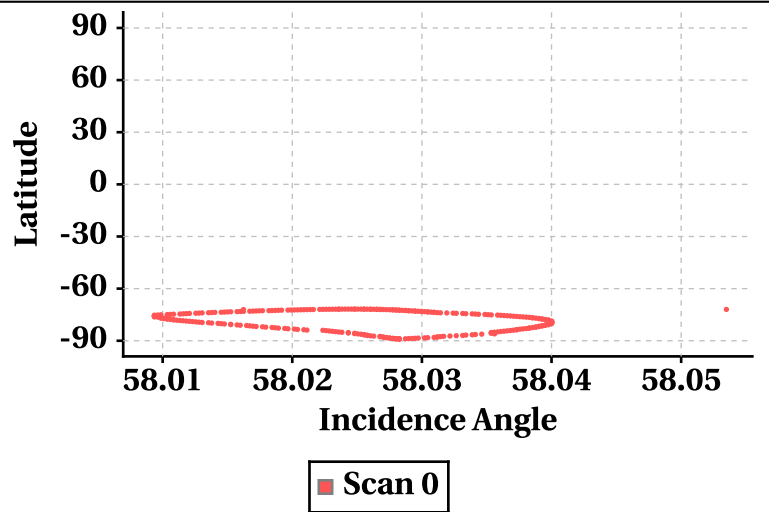


Latitude Vs Incidence Angle

Incidence Angle at Scan Interval of 200 [Inner Beam(HH)]

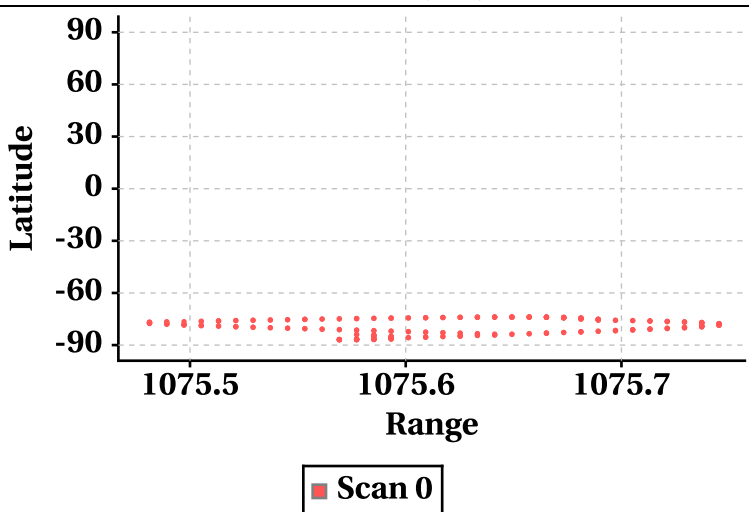


Incidence Angle at Scan Interval of 200 [Outer Beam (VV)]

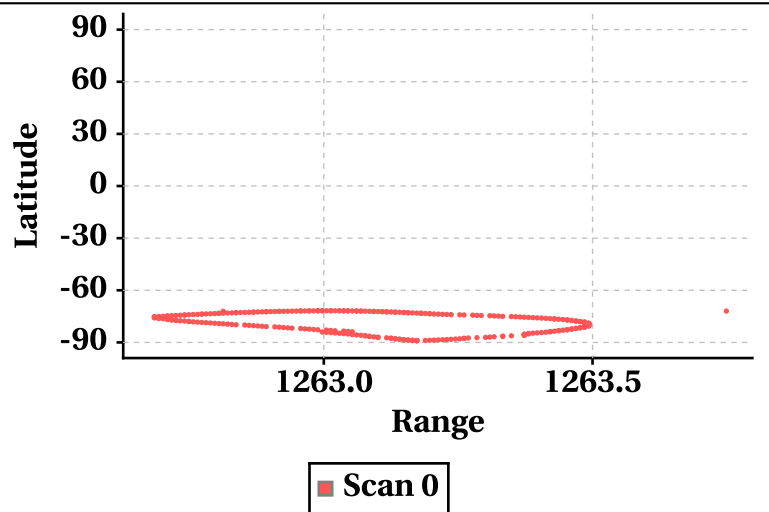


Latitude Vs Range

Range at Scan Interval of 200 [Inner Beam(HH)]



Range at Scan Interval of 200 [Outer Beam(VV)]



Variation in Orbit and Attitude Parameters

