

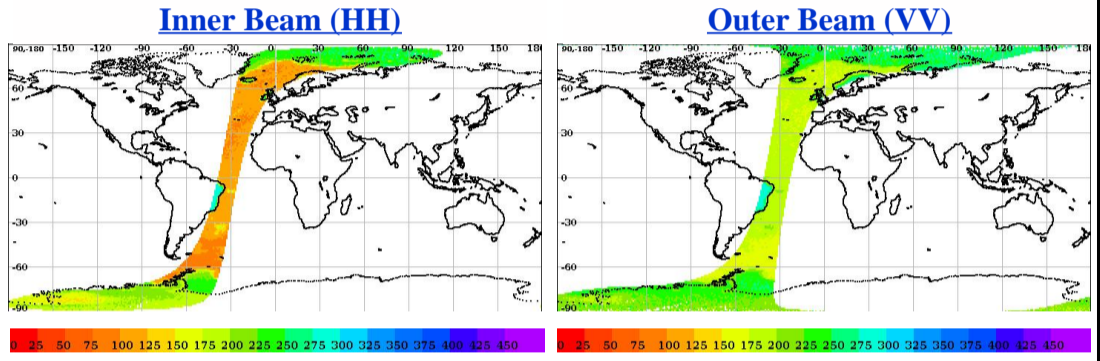
# SCATSAT-1 Scatterometer Level-1B Data Quality Evaluation Report

## Table of Contents

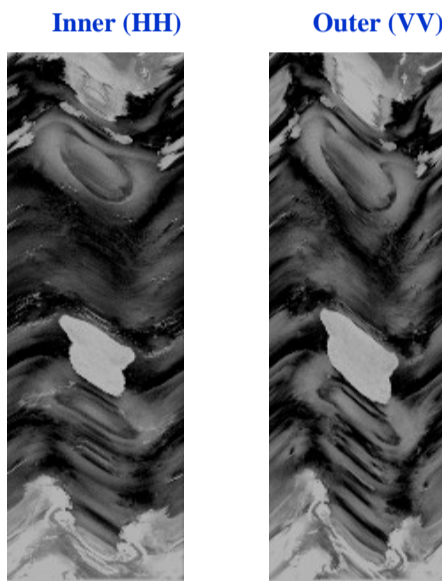
- Half-Orbit Coverage using BT & Sigma-0
- Invariant Site Sigma-0 Statistics (if Available)
- Half-Orbit Data Statistics
- Half Orbit wise - Dynamic Parameter (Sigma-0, Kp, SNR) Behaviour
- Dynamic Range (Data Histogram)
- Half Orbit Wise Behaviour - Static Parameters
- Doppler Variation (Across/Along Track for HH/VV Beam)
- LIB Parameter as a function of Latitude
- Half Orbit OAT Behaviour

<b>Satellite Id</b>	ScatSat-1	<b>Start Orbit</b>	13691	<b>Total Scans</b>	1017
<b>Sensor Name</b>	Scatterometer	<b>End Orbit</b>	13692	<b>No Of Inner FootPrints</b>	281
<b>Processor Version</b>	v1.1.3	<b>Rev. Number</b>	13691_13692	<b>No Of Outer FootPrints</b>	282
<b>Half Orbit Direction</b>	NS	<b>Data Production Date</b>	28-04-2019	<b>No. Of Inner Slices</b>	9
<b>Equator Crossing Date</b>	28-04-2019	<b>Equator Crossing Time</b>	10:41:06.000	<b>No Of Outer Slices</b>	15

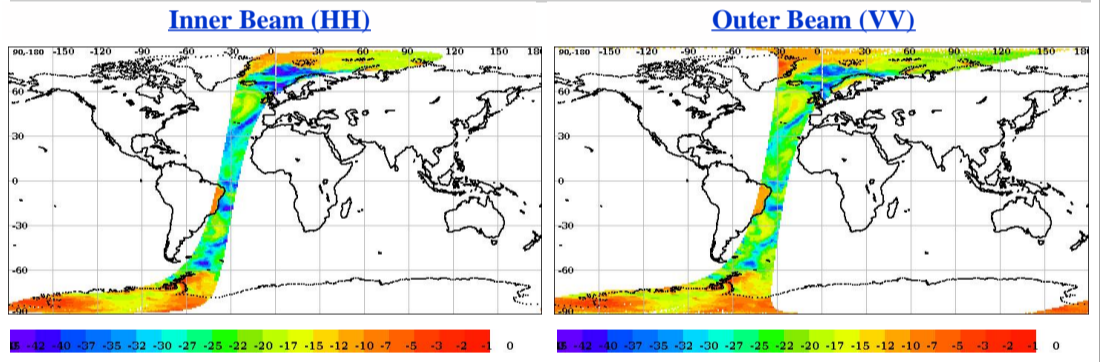
## Brightness Temperature(k) Footprint trace



## Image Snapshot for Inner & Outer Beam



## Sigma0(dB) Footprint trace



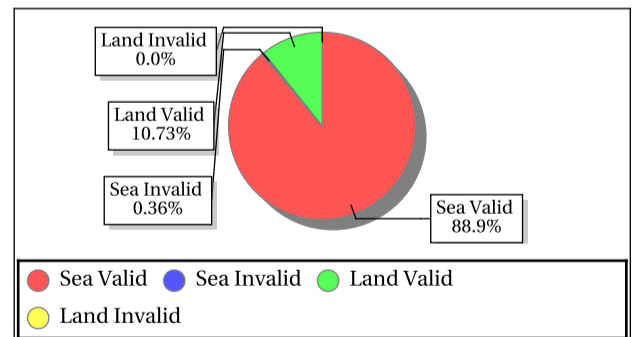
## Invalid and Poor Sigma-0 Quality Flag Statistics for Inner/Outer Slices\*

Sigma-0 Flags	Inner Beam	Outer Beam
Invalid Sigma0(%)	0.37	0.36
Data Not Available From Payload (%)	99.95740	99.9363
Slice not within sample array limits (%)	0.04	0.06
C(S+N) - C(N) < 0.1 (%)	0.00	0.00
Poor Sigma0(%)	22.15	13.30
Noise samples for blending Saturated	0.0	0.0
Count samp. for interpol. saturated (%)	0.00	0.00
Sigma0 < lower bound (-96dB) (%)	0.0	0.0
Sigma0 > upper bound (0 dB) (%)	0.00	0.00
SNR < -65 dB (%)	0.049679	0.124821

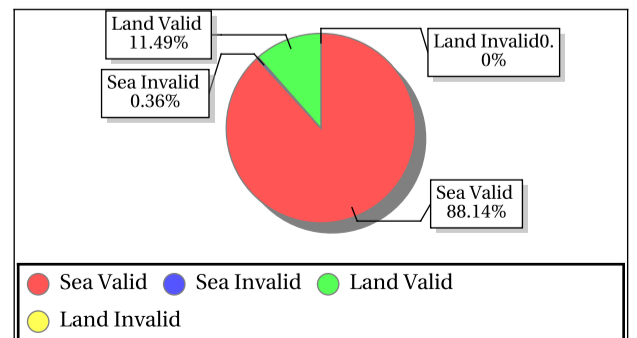
\*DP Format Document

## Sigma-0 Quality Flag Statistics for Inner/Outer Footprints

### Inner Beam (HH)



### Outer Beam (VV)



## Overall statistics for the Static Parameters (Footprint-wise)

Inner Beam (HH)																
	Sea Aft				Sea Fore				Land Aft				Land fore			
	Min	Max	Mean	Bad Occ. (%)	Min	Max	Mean	Bad Occ. (%)	Min	Max	Mean	Bad Occ. (%)	Min	Max	Mean	Bad Occ. (%)
<b>Kp</b>	0.12	272.53	0.37	3.434	0.12	282.09	0.38	3.585	0.12	0.13	0.12	0.000	0.12	0.13	0.12	0.000
<b>Kpa</b>	0.01	0.02	0.01	0.000	0.01	0.02	0.01	0.000	0.01	0.01	0.01	0.000	0.01	0.01	0.01	0.000
<b>Kpb</b>	0.02	0.02	0.02	0.000	0.02	0.02	0.02	0.000	0.02	0.02	0.02	0.000	0.02	0.02	0.02	0.000
<b>Kpc</b>	0.01	0.01	0.01	0.000	0.01	0.01	0.01	0.000	0.01	0.01	0.01	0.000	0.01	0.01	0.01	0.000
<b>SNR</b>	-34.49	26.68	4.91	0.180	-34.64	28.32	4.56	0.340	7.79	29.01	19.36	17.410	7.59	29.83	19.49	27.778

Outer Beam (VV)																
	Sea Aft				Sea Fore				Land Aft				Land fore			
	Min	Max	Mean	Bad Occ. (%)	Min	Max	Mean	Bad Occ. (%)	Min	Max	Mean	Bad Occ. (%)	Min	Max	Mean	Bad Occ. (%)
<b>Kp</b>	0.09	209.38	0.30	2.790	0.09	224.99	0.32	2.985	0.09	0.12	0.09	0.000	0.09	0.13	0.09	0.000
<b>Kpa</b>	0.01	0.01	0.01	0.000	0.01	0.01	0.01	0.000	0.01	0.01	0.01	0.000	0.01	0.01	0.01	0.000
<b>Kpb</b>	0.01	0.01	0.01	0.000	0.01	0.01	0.01	0.000	0.01	0.01	0.01	0.000	0.01	0.01	0.01	0.000
<b>Kpc</b>	0.01	0.01	0.01	0.000	0.01	0.01	0.01	0.000	0.01	0.01	0.01	0.000	0.01	0.01	0.01	0.000
<b>SNR</b>	-34.51	20.17	2.82	0.000	-34.82	21.59	2.50	0.000	3.12	22.66	14.63	0.076	1.69	23.41	14.50	0.568

Parameter Specifications					
Parameter	Kp	Kpa	Kpb	Kpc	SNR
Min	0.00	0.00	0.00	0.00	-65.00
Max	1.00	1.00	1.00	1.00	22.00

- Normal
- Deviations
- Alarming
- High Errors

## Overall statistics for static parameter (Footprint-wise)

	Inner Beam (HH)				Outer Beam (VV)				Parameter Specifications		
	Min	Max	Mean	Bad Occ. (%)	Min	Max	Mean	Bad Occ. (%)	Parameter	Min	Max
<b>Incidence Angle (deg)</b>	48.63	49.33	48.99	0.000	57.41	58.10	57.84	0.000	Inci.(Inner)	47.10	49.90
<b>Azimuth Diff. (deg)</b>	0.0026	39.62	1.27	2.514	0.0026	294.31	1.27	3.651	Inci.(Outer)	57.30	58.90
<b>Range(Km)</b>	1019.29	1072.12	1040.77	19.746	1194.14	1258.93	1220.77	37.699	Azimuth Diff.	0.60	2.00
<b>X Factor(dbm)</b>	-91.56	-89.75	-90.31	0.000	-92.92	-91.80	-92.08	0.000	Range(Inner)	1025.00	1095.70
<b>Across Distance (Km)</b>	99999.99	-99999.99	0.00	0.000	99999.99	-99999.99	0.00	0.000	Range(Outer)	1210.00	1280.00
<b>Along Distance (Km)</b>	0.00	20.52	19.76	1.000	18.77	32.24	19.68	1.000	X-Factor	-100.00	-80.00
									Ac.Distance(Inner)	15.00	20.00
									Ac.Distance(Outer)	15.00	22.00
									Al.Distance(Inner)	15.00	30.00
									Al.Distance(Outer)	10.00	30.00

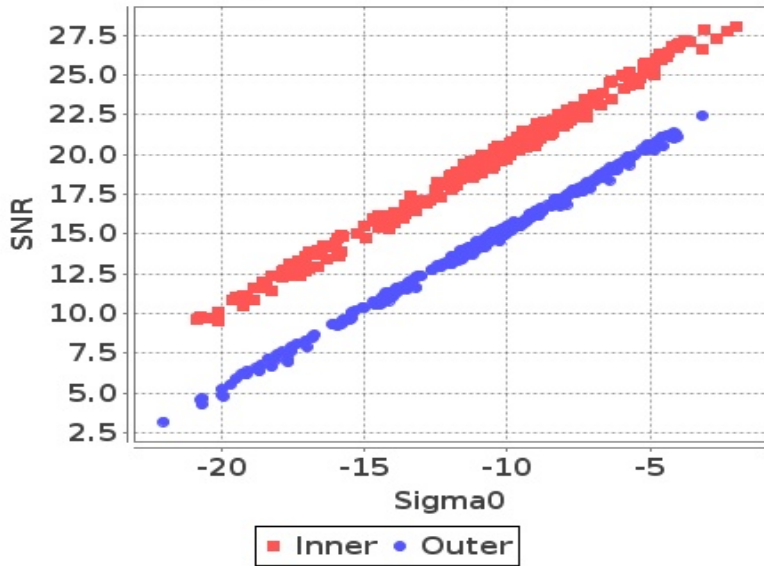
- Normal
- Deviations
- Alarming
- High Errors



## Sigma0 Behaviour (Sigma0 Vs SNR)

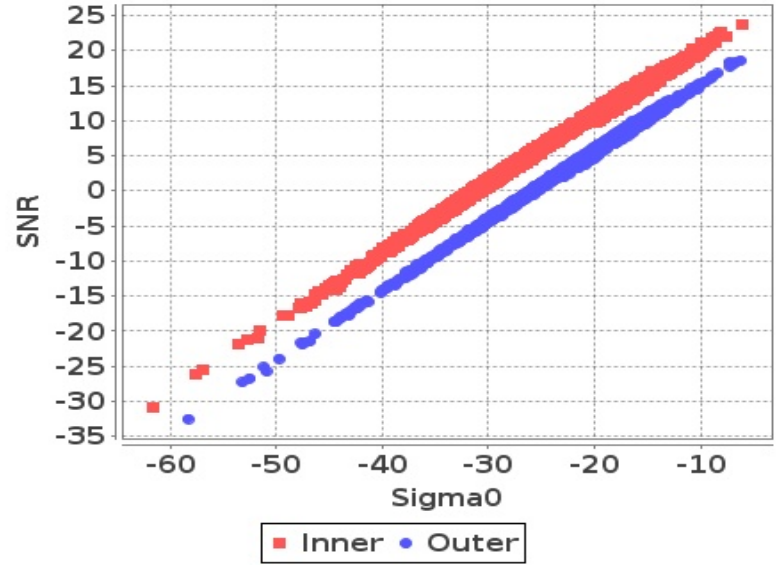
Footprint-Land

Sigma0 Vs SNR (Land)



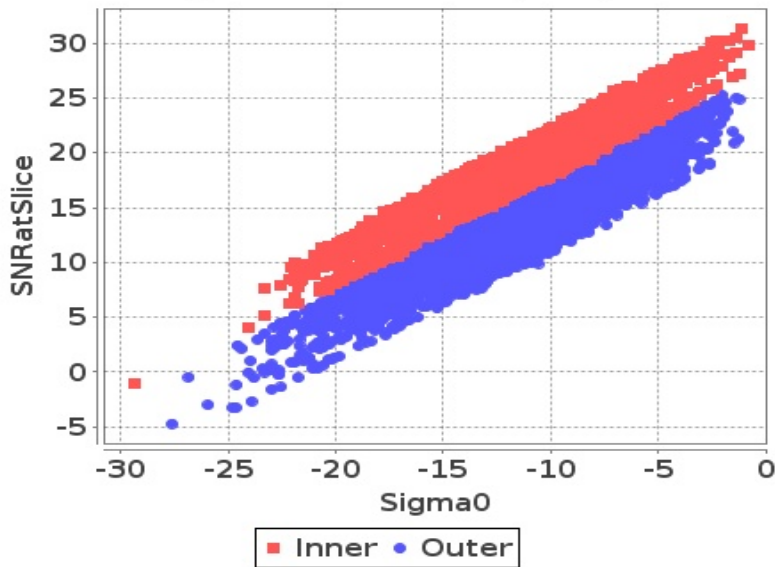
Footprint-Sea

Sigma0 Vs SNR (Sea)



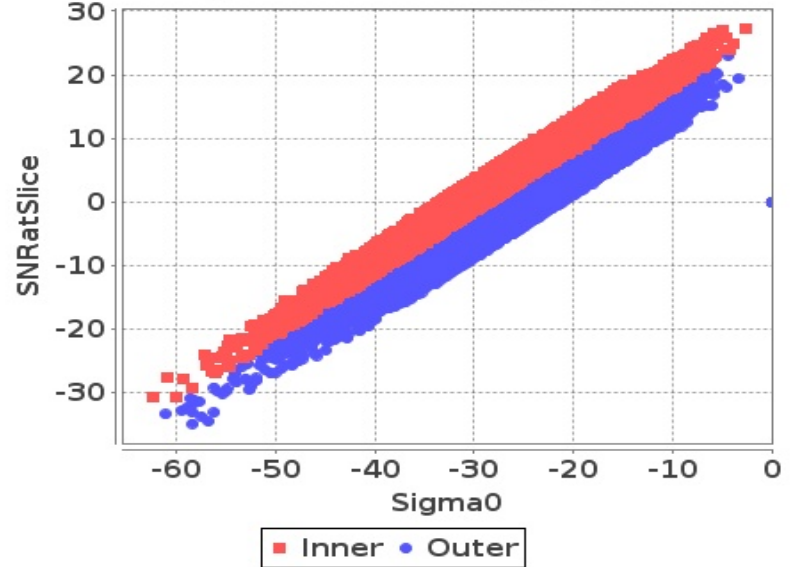
Slice-Land

Sigma0 Vs SNRatSlice (Land)



Slice-Sea

Sigma0 Vs SNRatSlice (Sea)



## Sigma0 Behaviour (Kp Vs SNR)

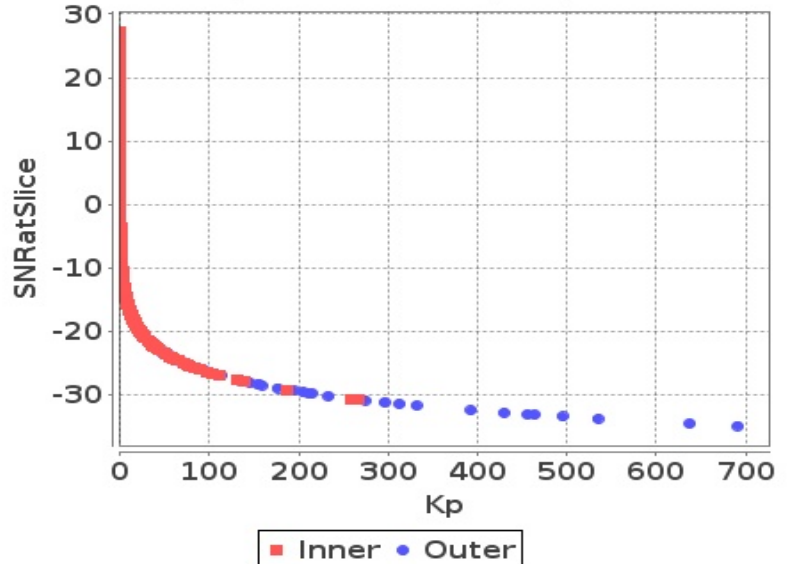
Slice

Kp Vs SNRatSlice (Land)



Slice

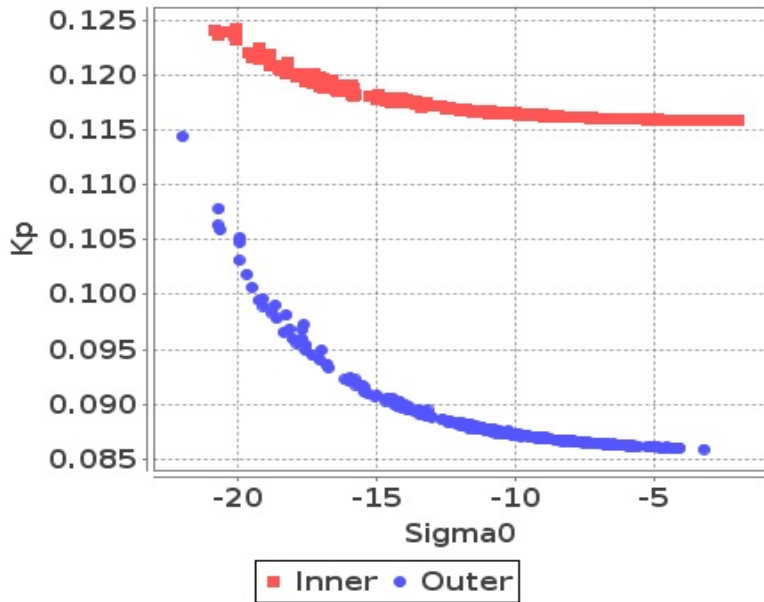
Kp Vs SNRatSlice (Sea)



# Sigma0 Behaviour(Sigma0 Vs Kp)

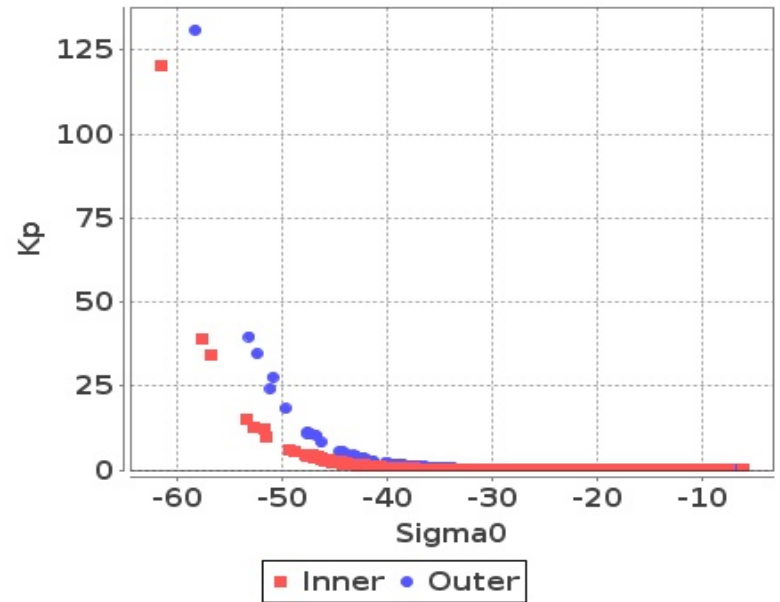
## Footprint-Land

### Sigma0 Vs Kp (Land)



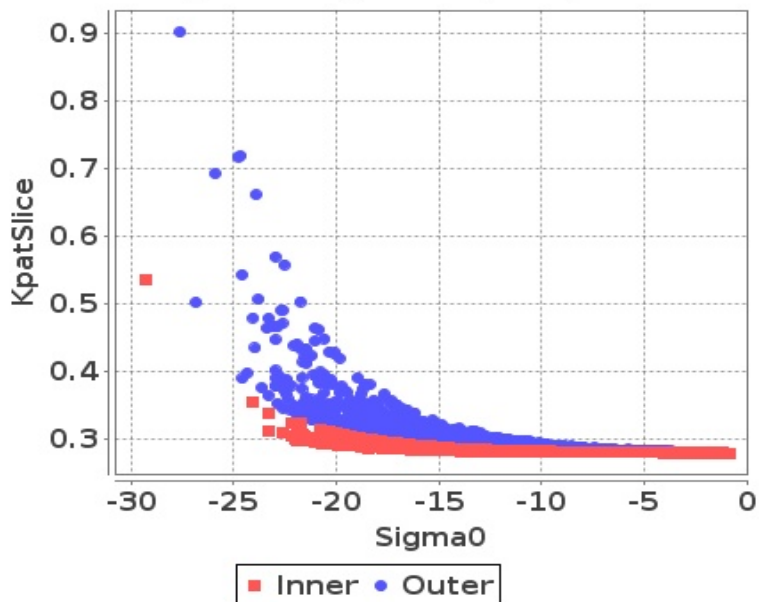
## Footprint-Sea

### Sigma0 Vs Kp (Sea)



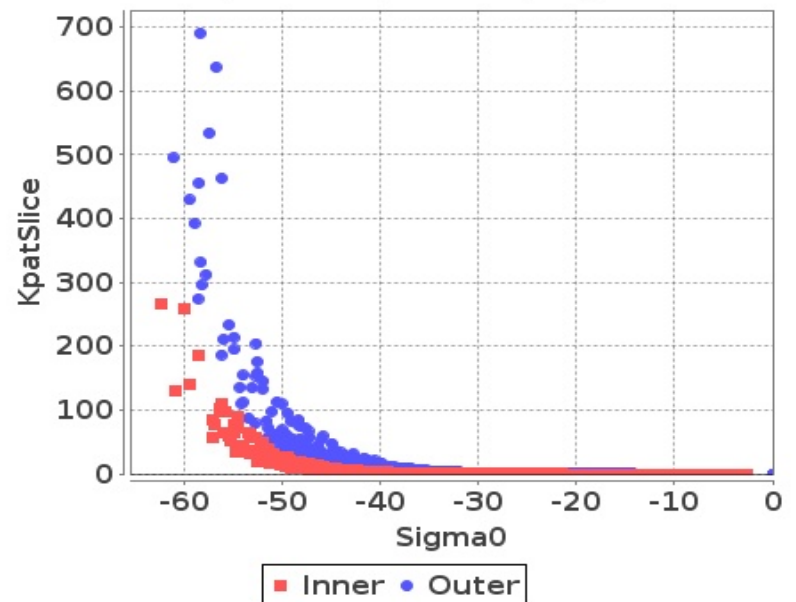
## Slice-Land

### Sigma0 Vs KpatSlice (Land)



## Slice-Sea

### Sigma0 Vs KpatSlice (Sea)

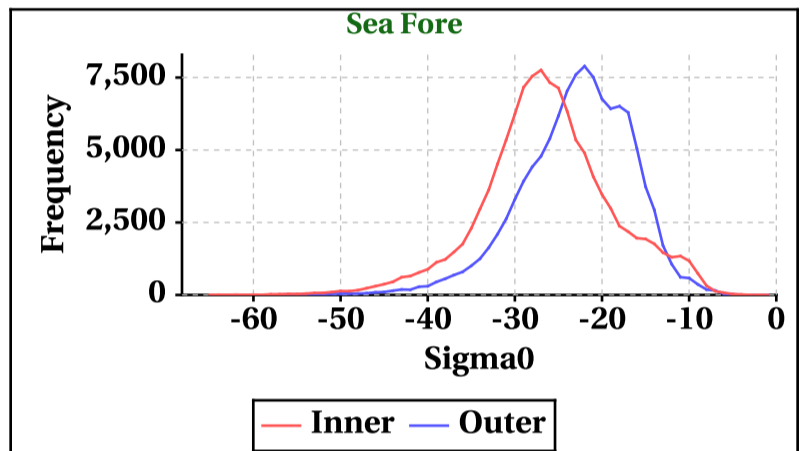
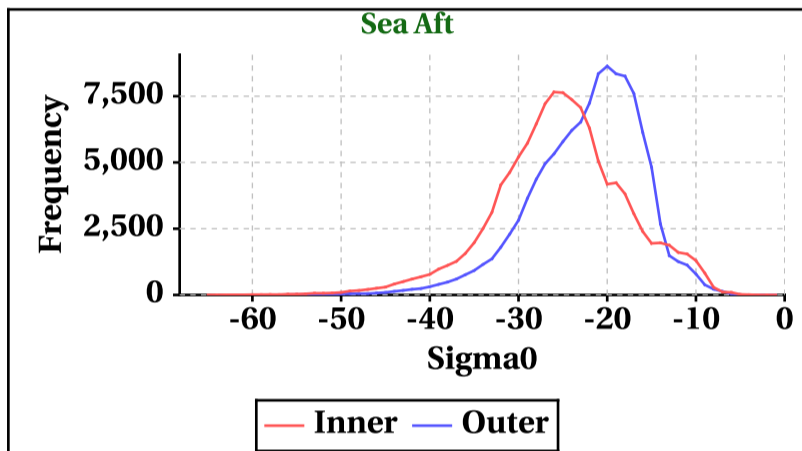
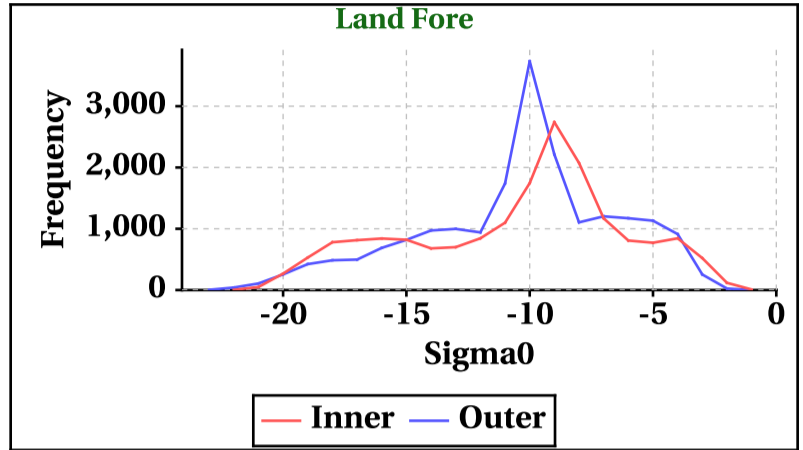
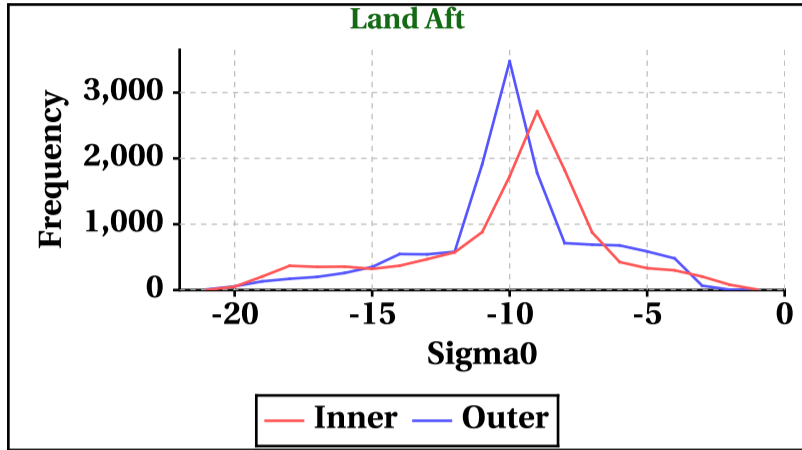


# Dynamic Range (Data Histograms)

## Sigma0(db)

Inner Beam (HH)				
	Land Aft	Land Fore	Sea Aft	Sea Fore
Min	-21	-22	-65	-65
Max	0	0	0	0

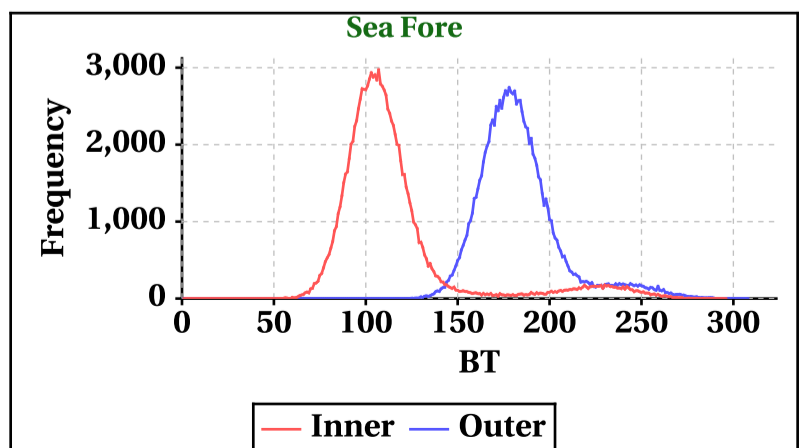
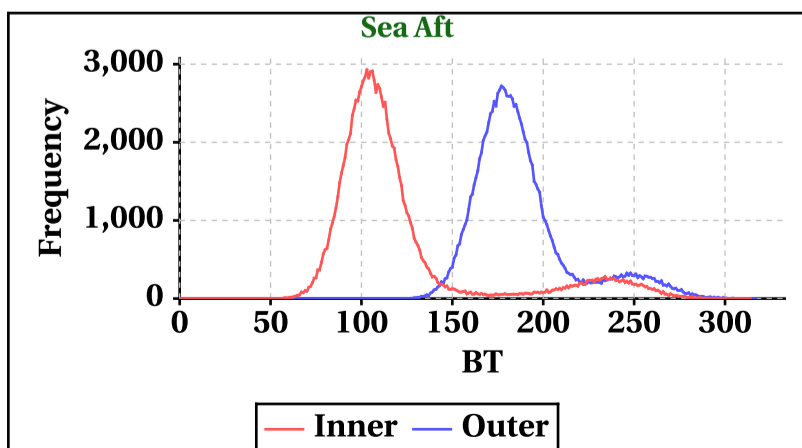
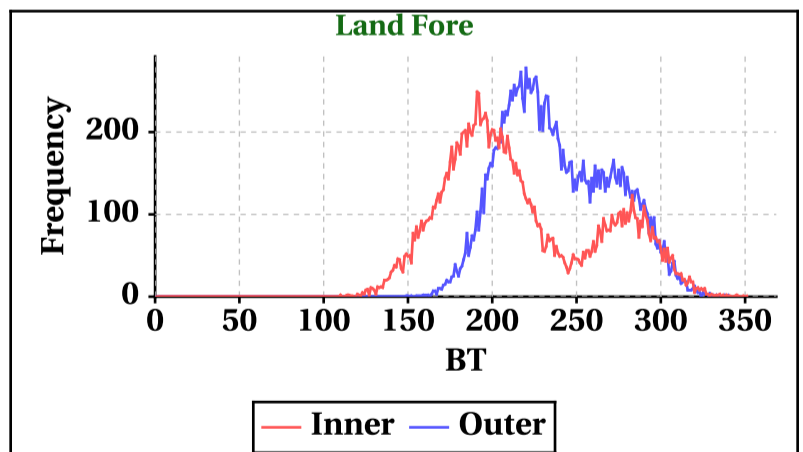
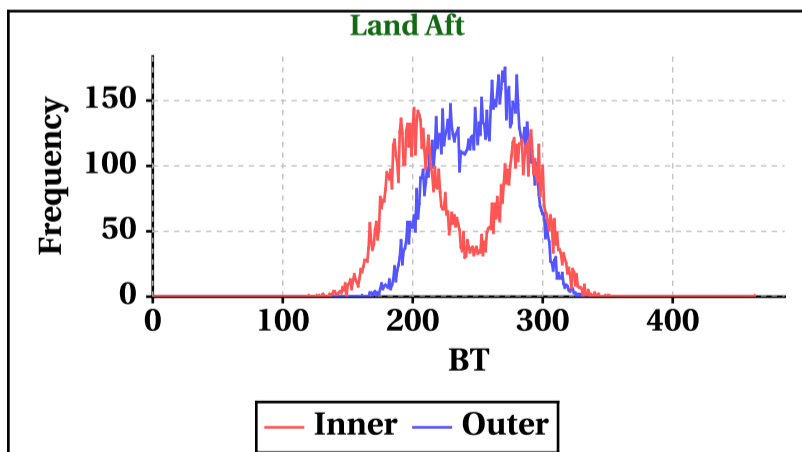
Outer Beam (VV)				
	Land Aft	Land Fore	Sea Aft	Sea Fore
Min	-21	-23	-59	-60
Max	0	0	0	0



## Brightness Temperature(K)

Inner Beam(HH)				
	Land Aft	Land Fore	Sea Aft	Sea Fore
Min	0	0	0	0
Max	463	351	314	296

Outer Beam(VV)				
	Land Aft	Land Fore	Sea Aft	Sea Fore
Min	0	0	0	0
Max	339	340	317	308

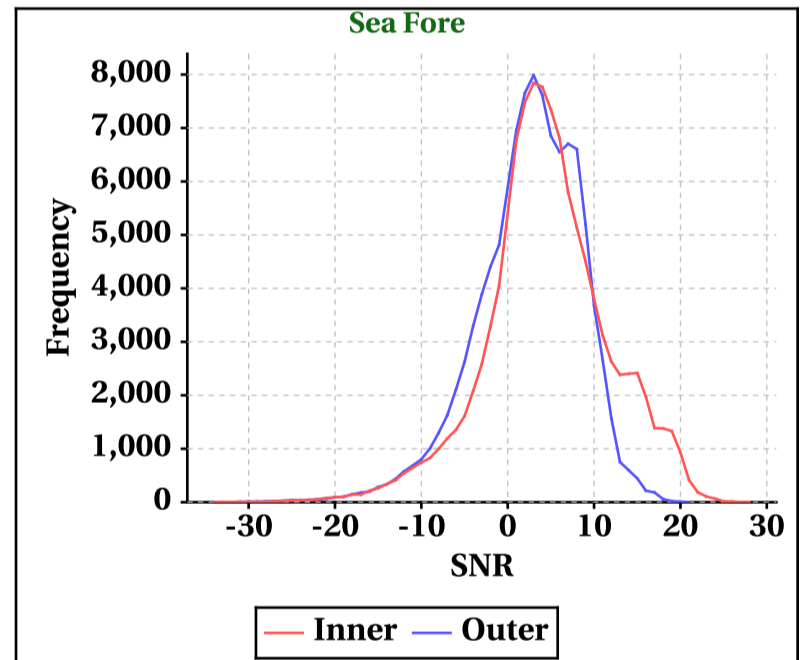
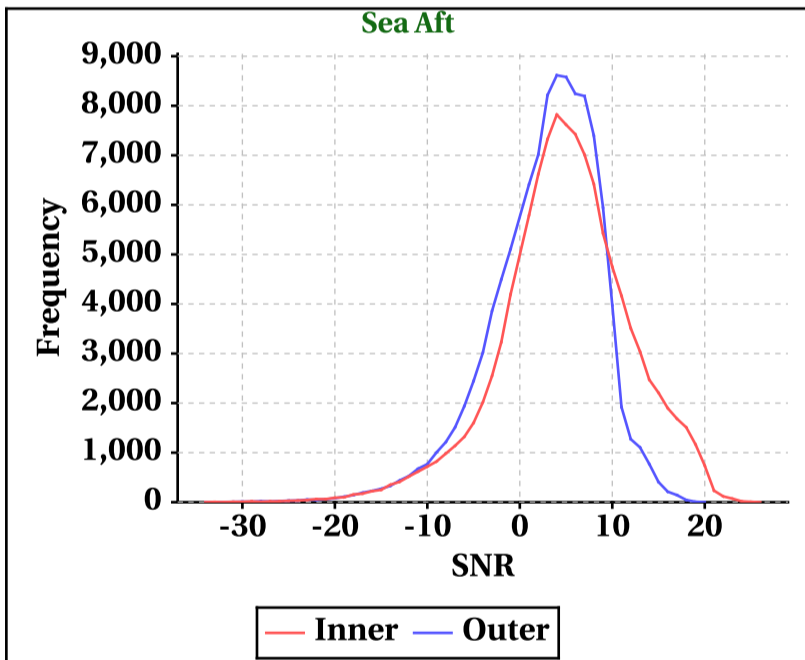
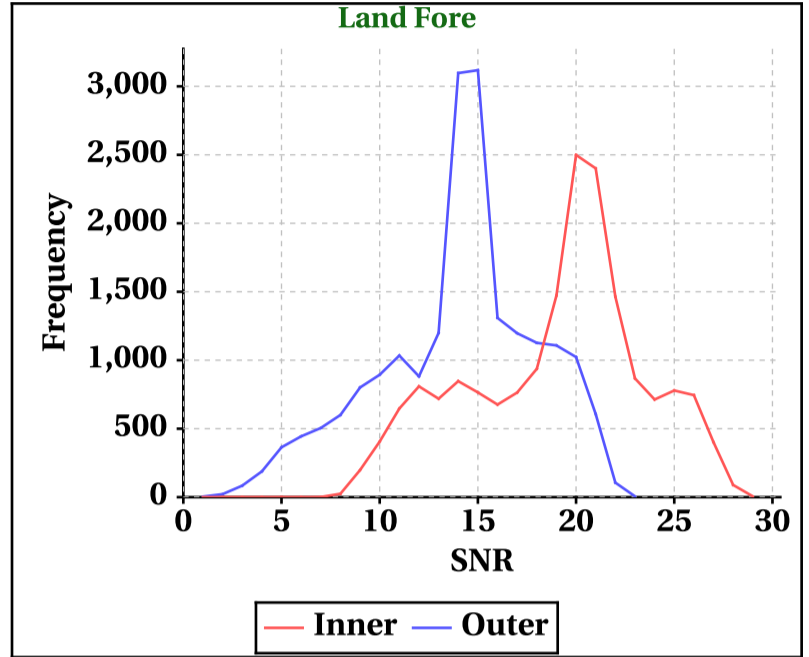
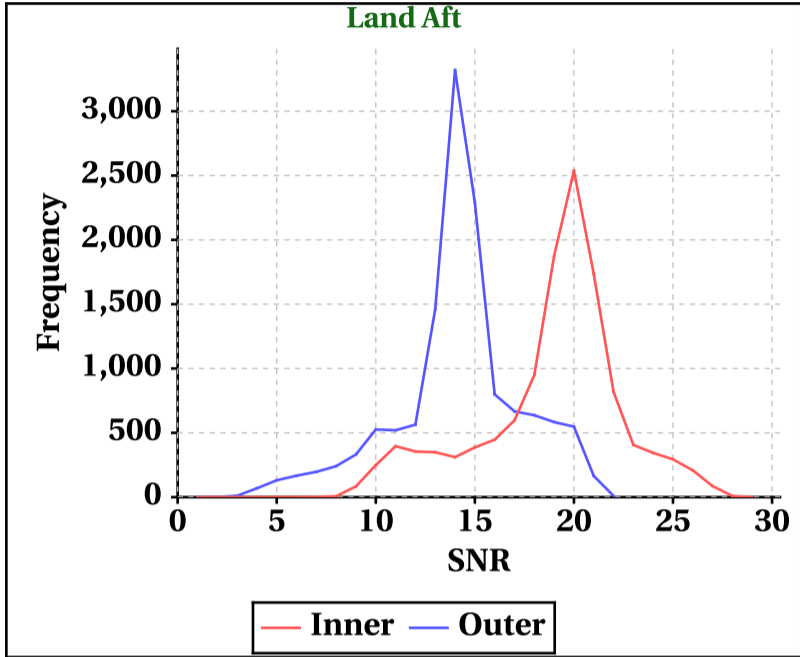


# Dynamic Range (Data Histograms)

## SNR(dBm)

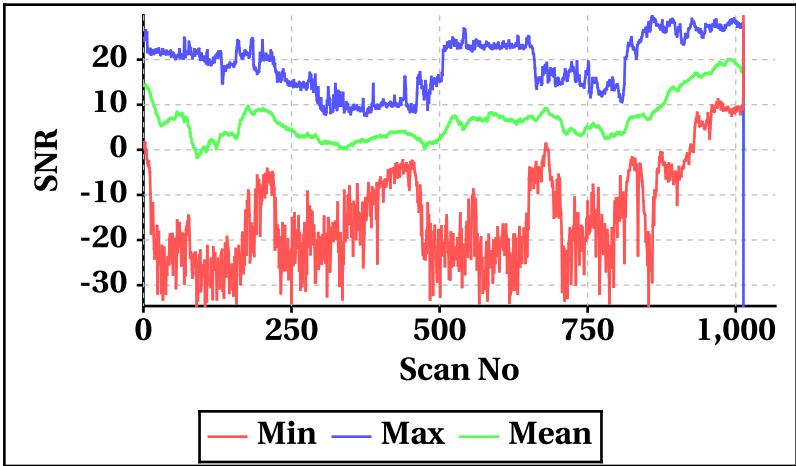
Inner Beam (HH)				
	Land Aft	Land Fore	Sea Aft	Sea Fore
Min	0	0	-34	-34
Max	29	29	26	28

Outer Beam (VV)				
	Land Aft	Land Fore	Sea Aft	Sea Fore
Min	0	0	-34	-34
Max	22	23	20	21

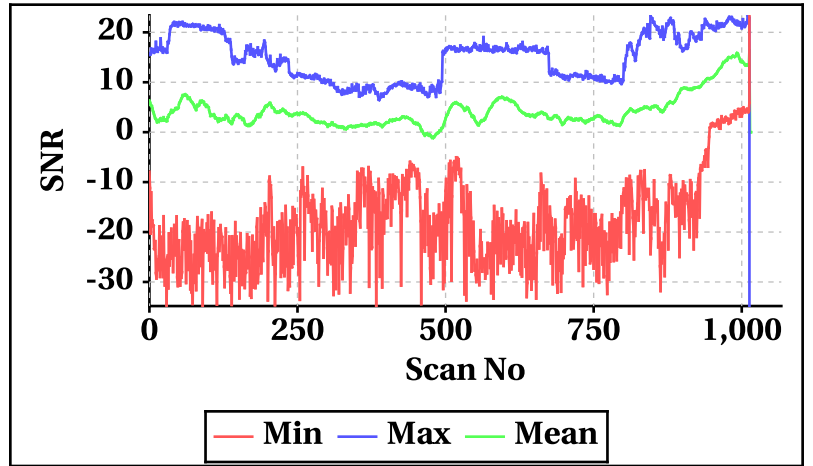


## Orbit-wise behaviour of SNR

**Inner Beam (HH)**

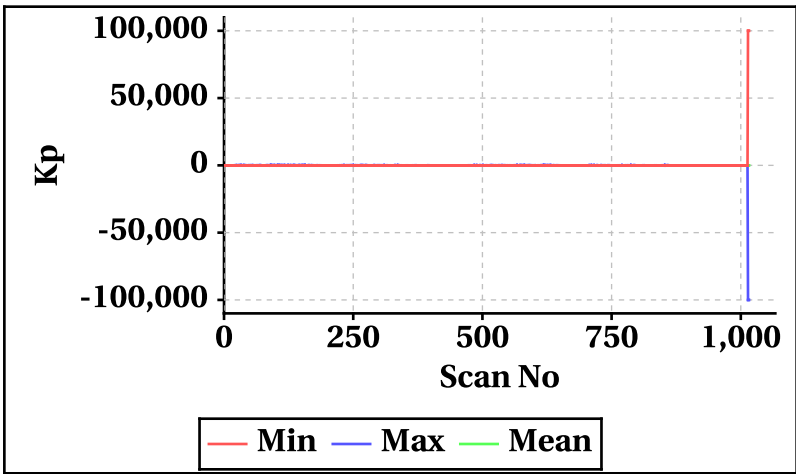


**Outer Beam(VV)**

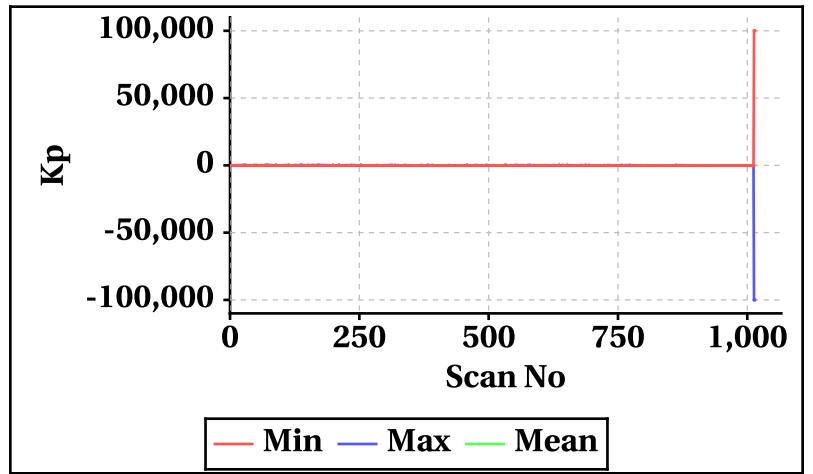


## Orbit-wise behaviour of Kp,Kpa,Kpb,Kpc

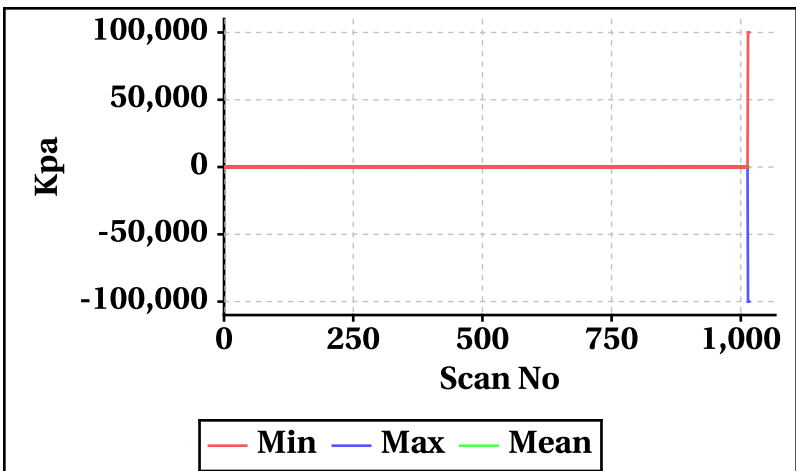
**Inner Beam(HH)**



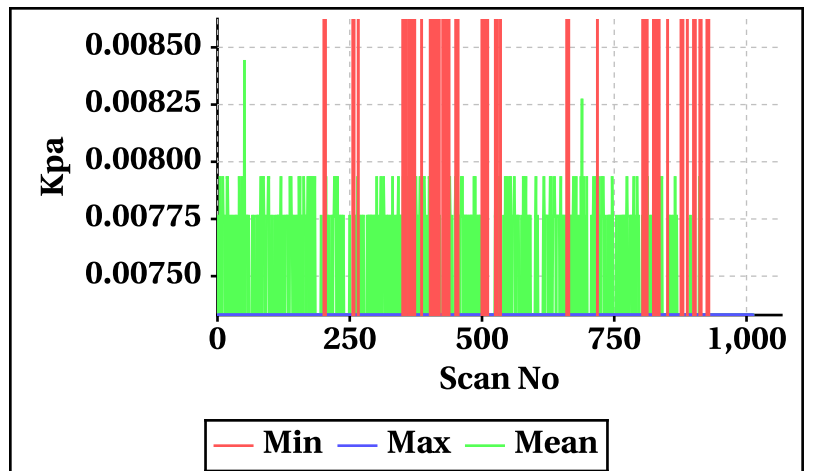
**Outer Beam(VV)**



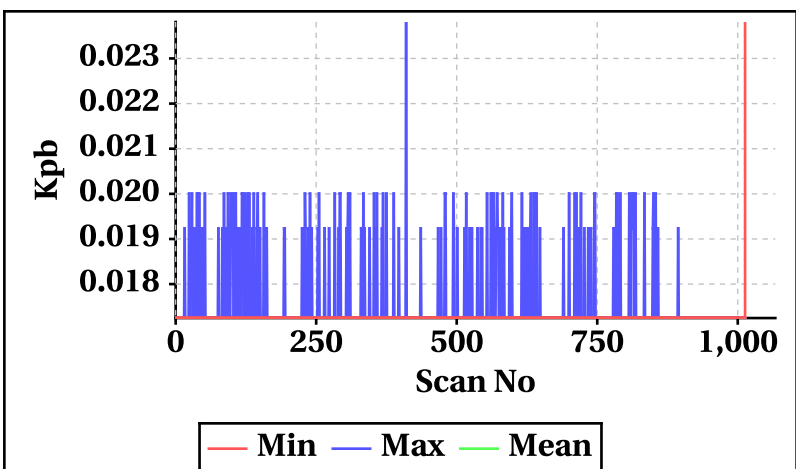
**Inner Beam(HH)**



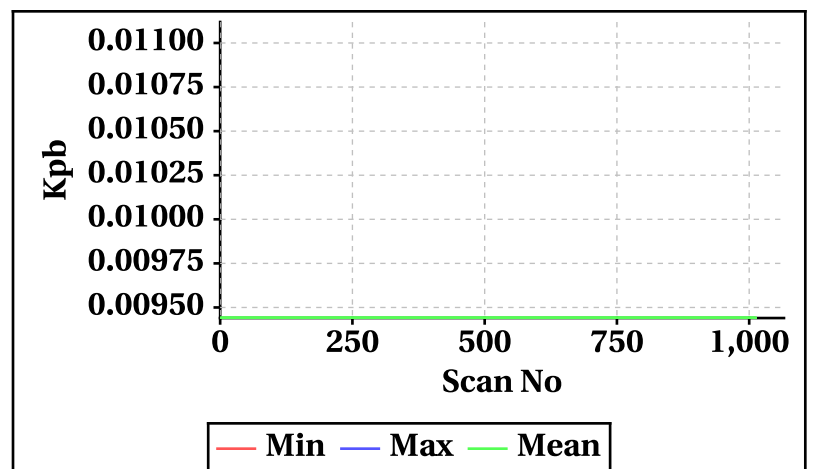
**Outer Beam(VV)**



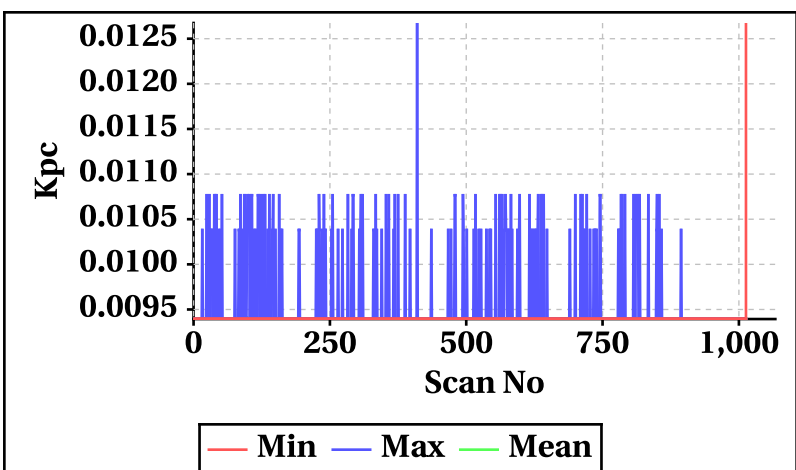
**Inner Beam(HH)**



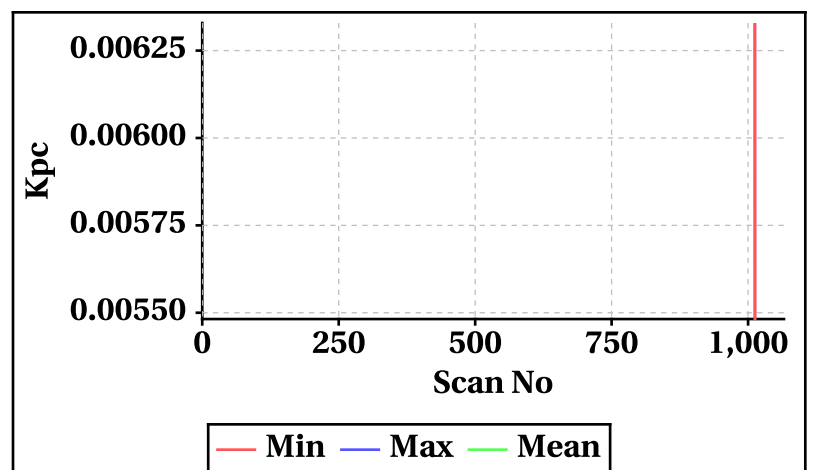
**Outer Beam(VV)**



**Inner Beam(HH)**

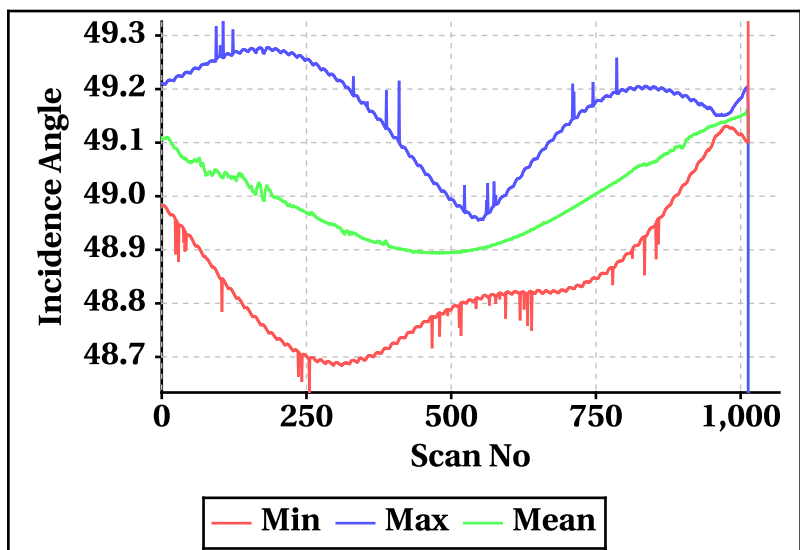


**Outer Beam(VV)**

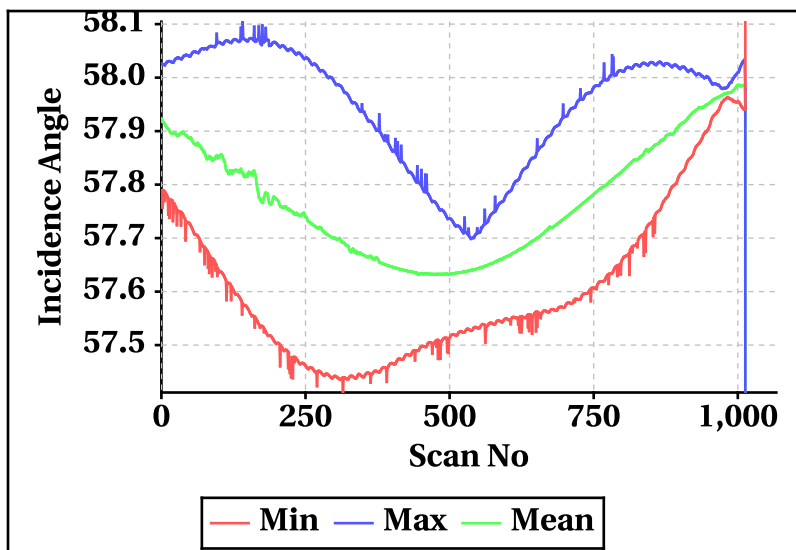


Orbit-wise behaviour of Incidence, Azimuth, Range, X-Factor

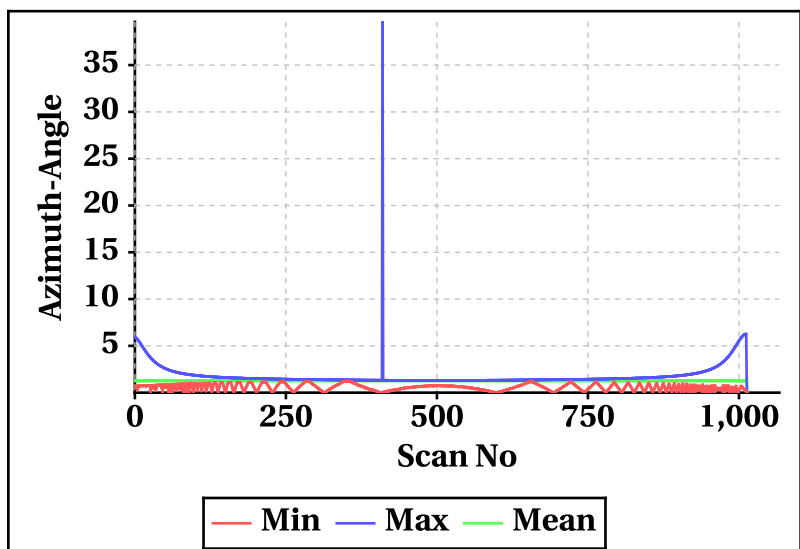
Inner Beam (HH)



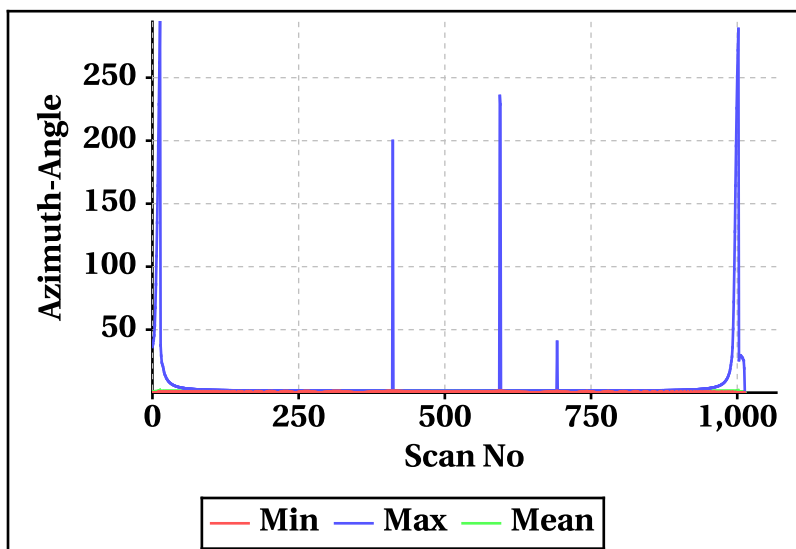
Outer Beam(VV)



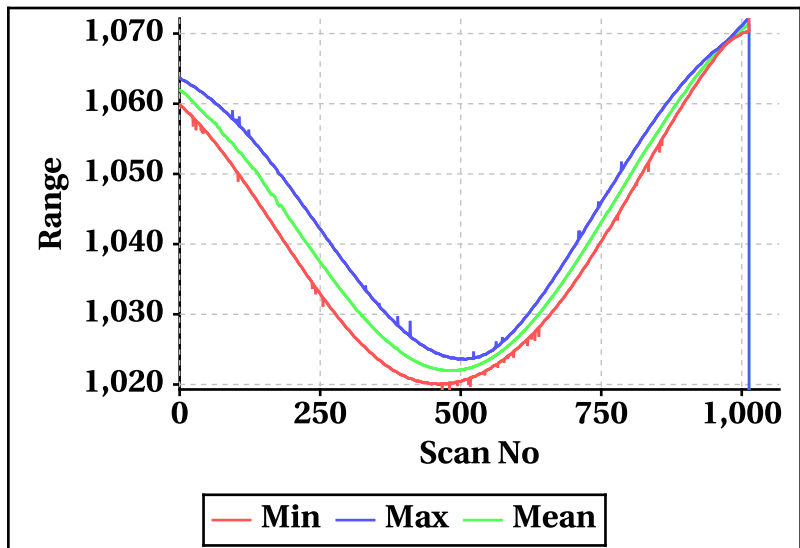
Inner Beam (HH)



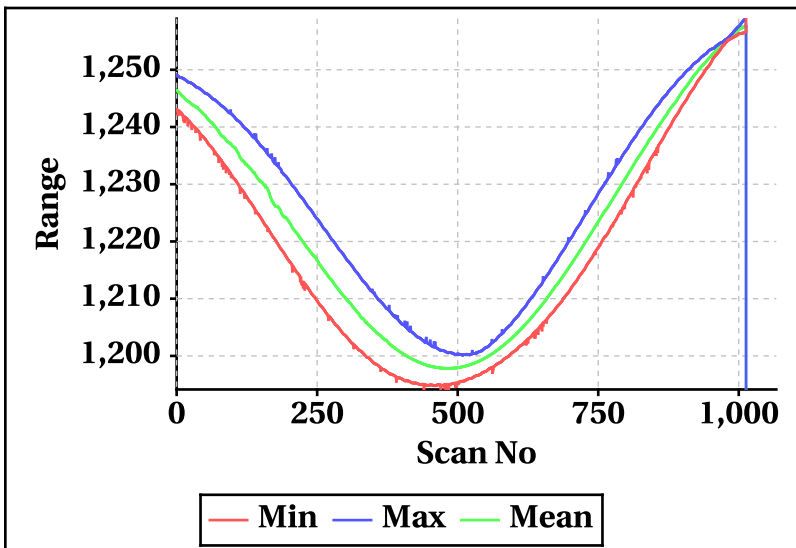
Outer Beam(VV)



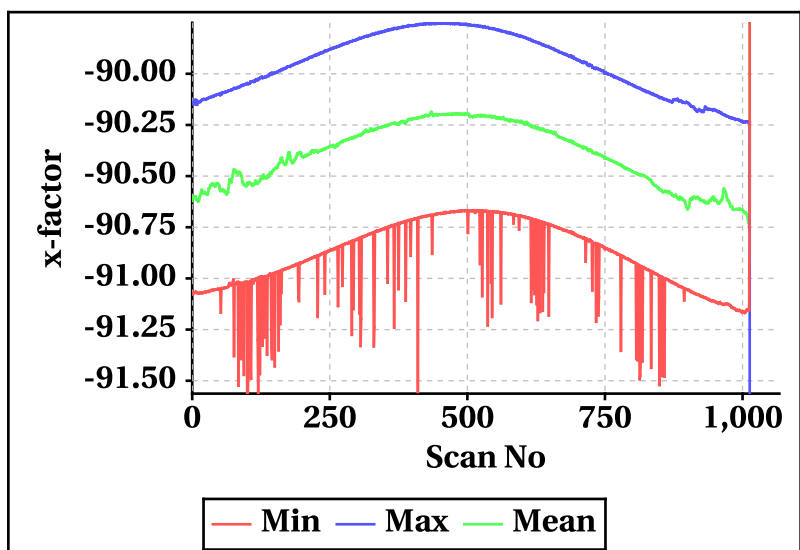
Inner Beam (HH)



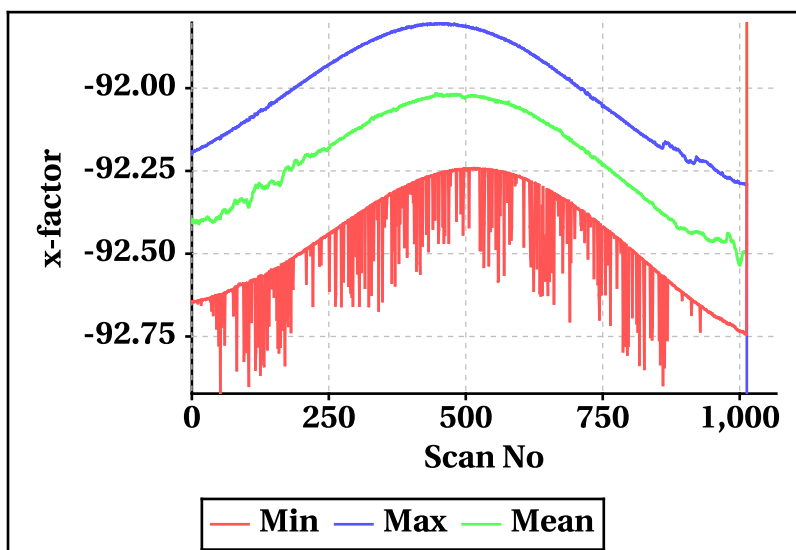
Outer Beam(VV)



Inner Beam (HH)



Outer Beam(VV)



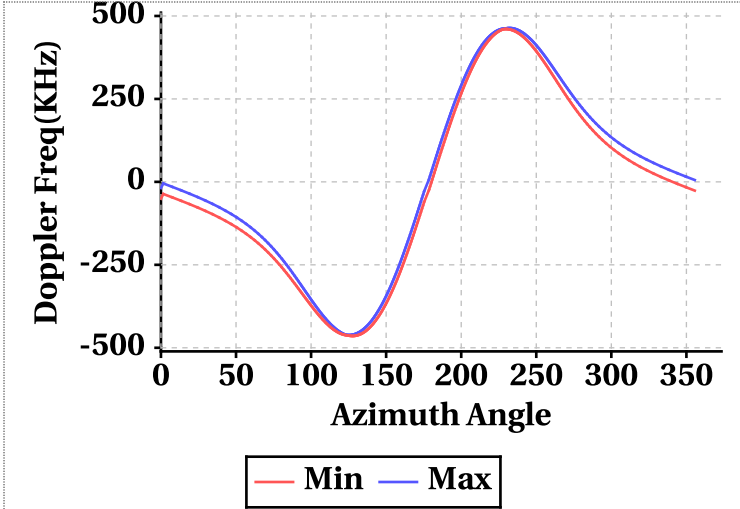


# Doppler Frequency Variation

Doppler Frequency(KHz) variation statistics Over the half Orbit

	Inner Beam (HH)	Outer Beam (VV)
Min	-464.48	-520.42
Max	463.56	519.60

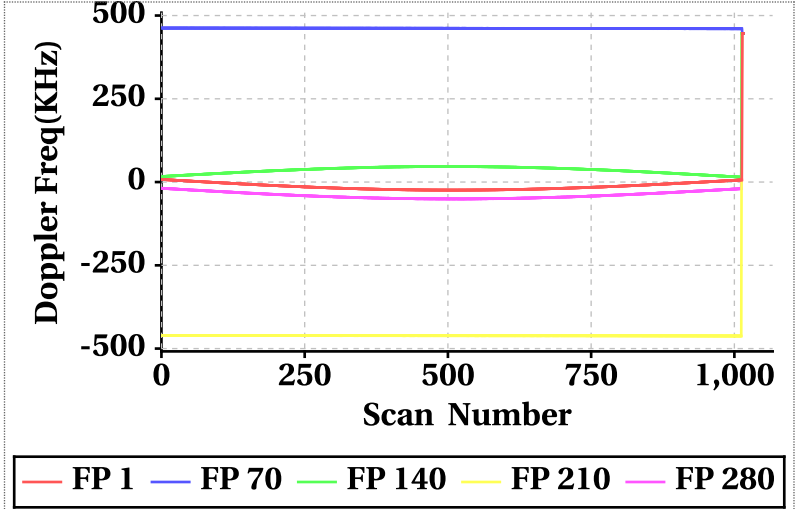
Footprint wise Doppler frequency variation Inner Beam (HH)



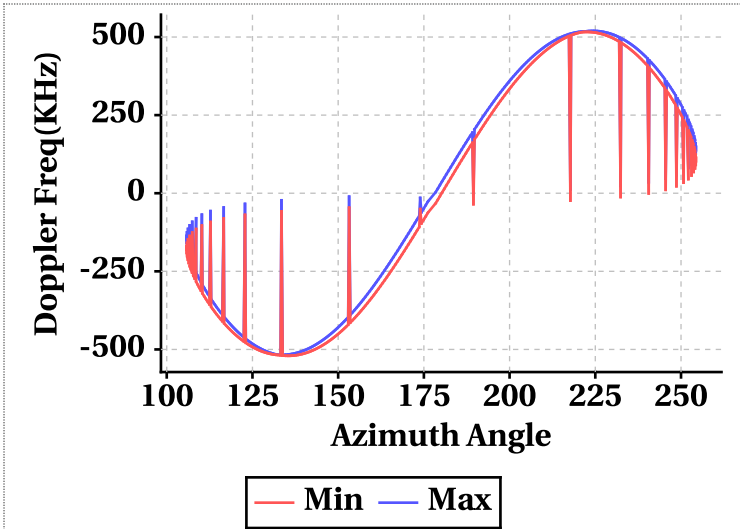
Doppler Frequency(KHz) variation

Doppler_FP	Inner Beam (HH)			Outer Beam (VV)		
	Min	Max	Mean	Min	Max	Mean
Doppler_1	-24.14	446.46	-11.39	-32.60	501.98	-18.30
Doppler_70	446.46	462.40	461.49	501.98	517.96	516.92
Doppler_140	14.72	446.46	37.01	10.92	501.98	35.75
Doppler_210	-462.18	446.46	-457.80	-517.96	501.98	-513.47
Doppler_280	-50.70	446.46	-37.27	-50.84	501.98	-35.83

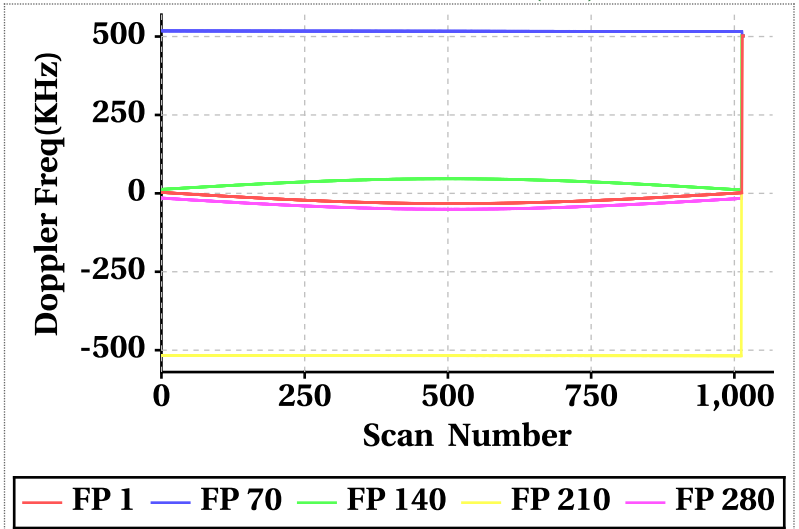
Doppler frequency variation at footprints: 1, 70, 140, 210 & 280 Inner Beam (HH)



Footprint wise Doppler frequency variation Outer Beam (VV)

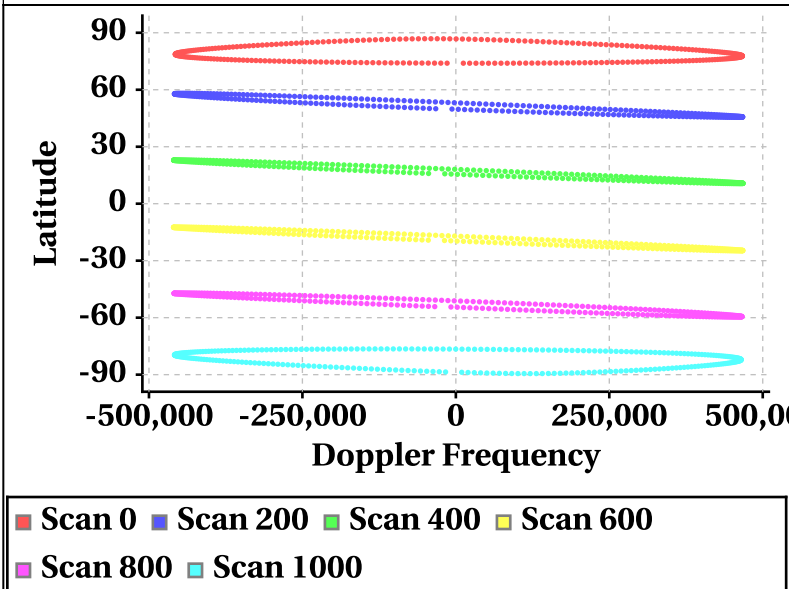


Doppler frequency variation at footprints: 1, 70, 140, 210 & 280 Outer Beam (VV)

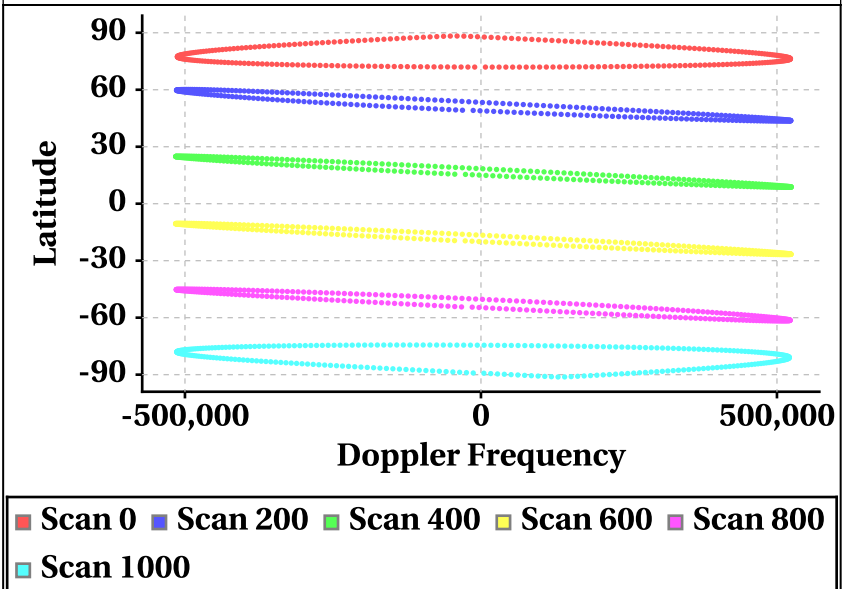


# Latitude Vs Doppler Frequency

Doppler Frequency at Scan Interval of 200 [Inner Beam(HH)]



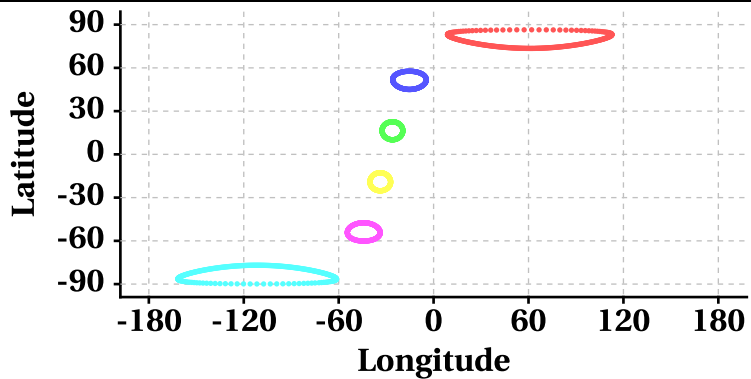
Doppler Frequency at Scan Interval of 200 [Outer Beam(VV)]



# Parameter as a function of Latitude

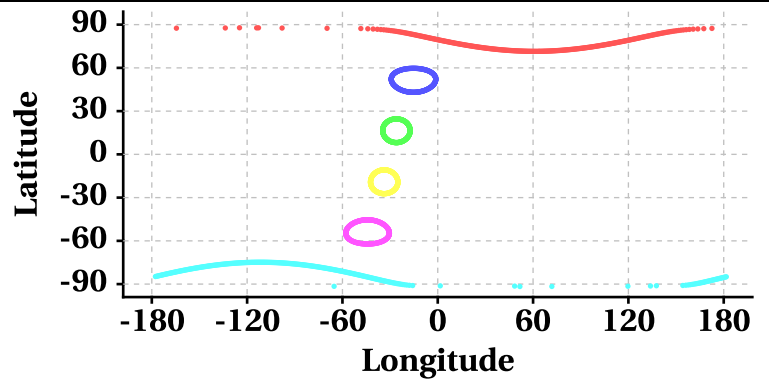
## Latitude Vs Longitude

Scan Trace [Inner Beam(HH)]



Scan 0 Scan 200 Scan 400 Scan 600  
Scan 800 Scan 1000

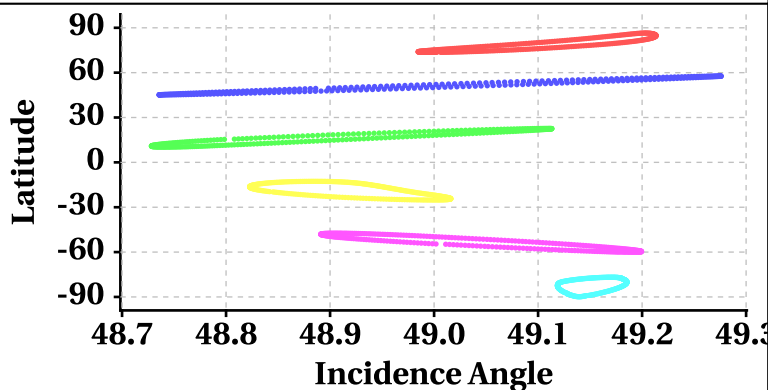
Scan Trace [Outer Beam (VV)]



Scan 0 Scan 200 Scan 400 Scan 600  
Scan 800 Scan 1000

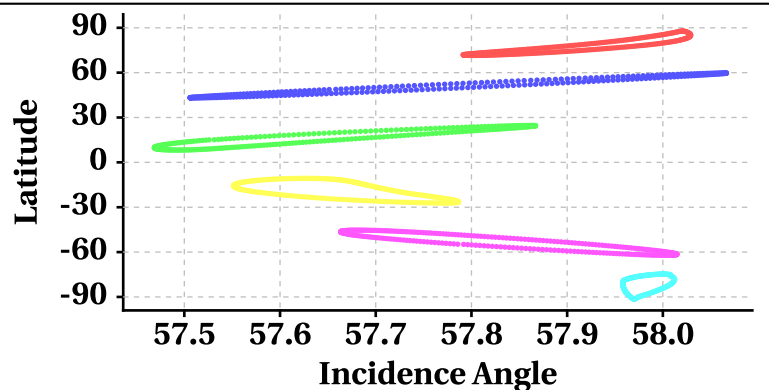
## Latitude Vs Incidence Angle

Incidence Angle at Scan Interval of 200 [Inner Beam(HH)]



Scan 0 Scan 200 Scan 400 Scan 600  
Scan 800 Scan 1000

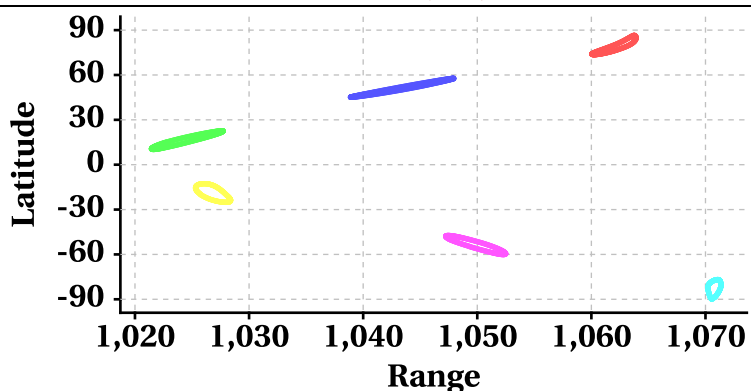
Incidence Angle at Scan Interval of 200 [Outer Beam (VV)]



Scan 0 Scan 200 Scan 400 Scan 600  
Scan 800 Scan 1000

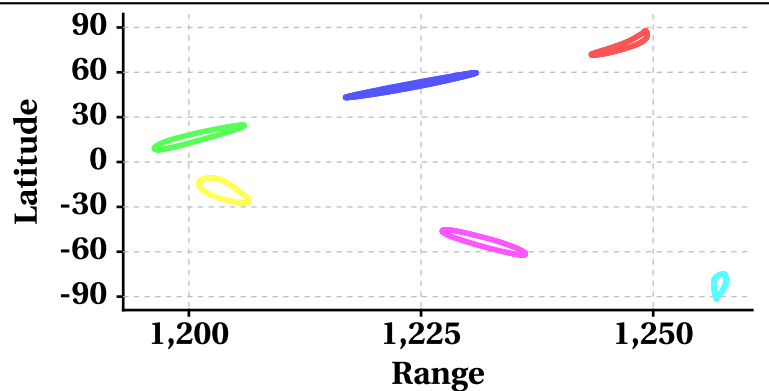
## Latitude Vs Range

Range at Scan Interval of 200 [Inner Beam(HH)]



Scan 0 Scan 200 Scan 400 Scan 600  
Scan 800 Scan 1000

Range at Scan Interval of 200 [Outer Beam(VV)]



Scan 0 Scan 200 Scan 400 Scan 600  
Scan 800 Scan 1000



# Variation in Orbit and Attitude Parameters

