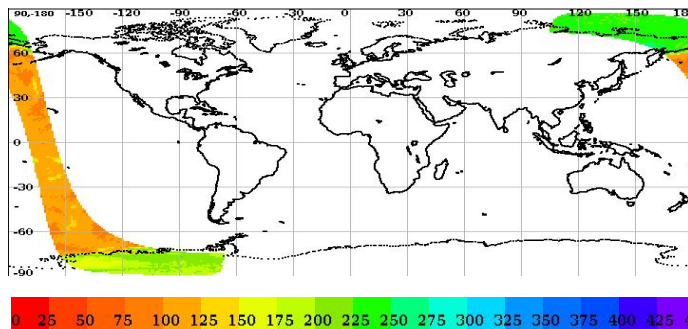


# Scatsat-1 Scatterometer Level-2A Data Quality Evaluation Report

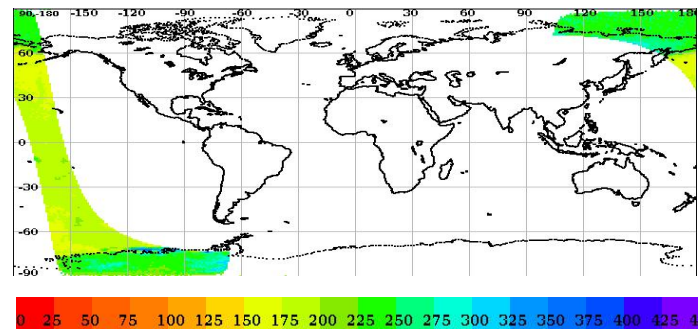
Satellite	Sensor	Start Orbit	End Orbit
SCATSAT-1	Scatterometer	7236	7237
WV Cells Along	WV Cells Across	EquatorCrossDate	Production Date
404	36	07-02-2018	07-02-2018
Direction	WVC Size(km)	Processor Version	
SN	50	v1.1.2	

## Brightness Temperature

**Inner Beam (HH)**

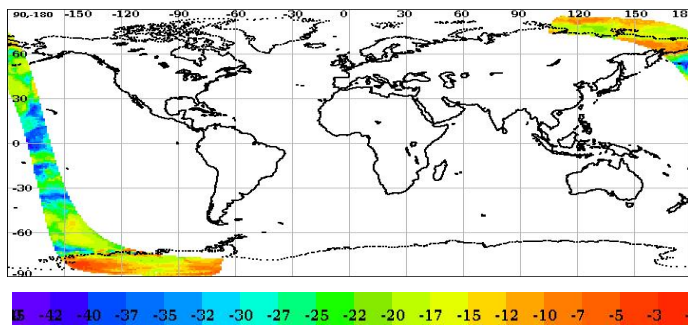


**Outer Beam (VV)**

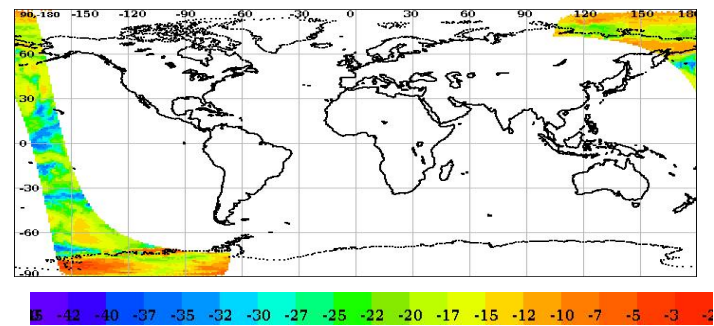


## Sigma0(dB)

**Inner Beam (HH)**



**Outer Beam (VV)**



## Level-2A Cell-wise Deviations\*

Static Parameter Statistics (variations over the cell grid) for the Inner and Outer Beam												
Parameter	Inner Beam (HH)						Outer Beam (VV)					
	Aft			Fore			Aft			Fore		
	Min Rng	Max Rng	Bad Occ. (%)	Min Rng	Max Rng	Bad Occ. (%)	Min Rng	Max Rng	Bad Occ. (%)	Min Rng	Max Rng	Bad Occ. (%)
Kpa	0.00	0.07	0.00	0.00	0.07	0.00	0.00	0.07	0.00	0.00	0.07	0.00
Kpb	0.00	0.09	0.00	0.00	0.09	0.00	0.00	0.09	0.00	0.00	0.09	0.00
Kpc	0.00	0.00	0.00	0.00	0.00	0.00	0.00	0.00	0.00	0.00	0.00	0.00
Inc. Angle(deg)	0.00	0.00	0.00	0.00	0.00	0.00	0.00	0.00	0.00	0.00	0.00	0.00
Delta Azi.Angle(deg)	0.00	32.51	15.21	0.00	25.94	14.92	0.00	168.67	11.13	0.00	76.97	11.17

Category wise Dynamic Parameter Statistics (Variations over the Cell grid)													
Parameter	Beam	Sea Aft			Sea Fore			Land Aft			Land Fore		
		Min Rng	Max Rng	Bad Occ. (%)	Min Rng	Max Rng	Bad Occ. (%)	Min Rng	Max Rng	Bad Occ. (%)	Min Rng	Max Rng	Bad Occ. (%)
SNR(dB)	Inner (HH)	0.00	43.03	8.36	0.00	44.68	6.40	0.00	25.35	0.14	0.00	20.21	0.09
	Outer (VV)	0.00	43.04	6.29	0.00	37.04	5.72	0.00	23.00	0.06	0.00	18.77	0.00
Sigma0(dB)	Inner (HH)	0.00	43.40	8.53	0.00	44.30	6.19	0.00	22.11	0.14	0.00	17.16	0.00
	Outer (VV)	0.00	42.71	6.15	0.00	37.38	5.68	0.00	20.46	0.06	0.00	15.61	0.00

Parameter Specifications with in a cell							
Parameter	Kpa	Kpb	Kpc	Inci (deg)	SNR (dB)	Delta Azi. (deg)	Sigma0 (dB)
Range	1.0	1.0	1.0	3.0	20.0	10.0	20.0
	■			■	■	■	
	Normal			Deviation	Alarming	High	

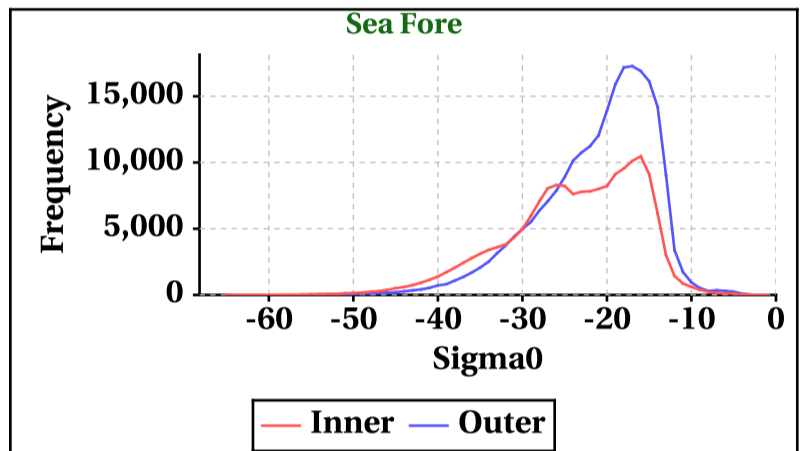
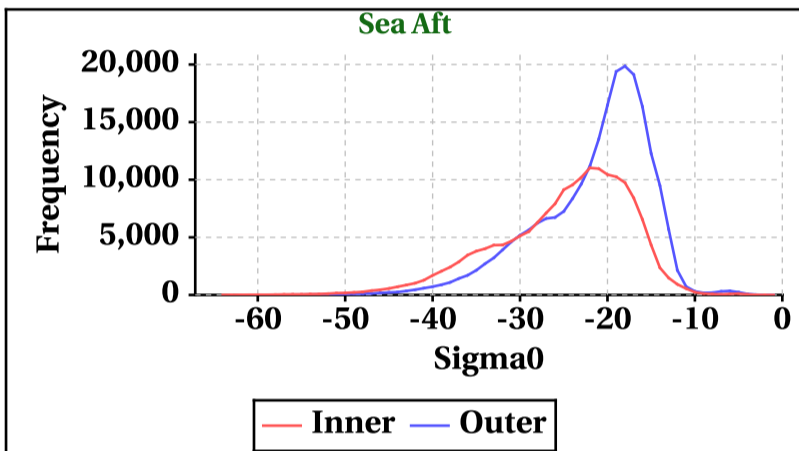
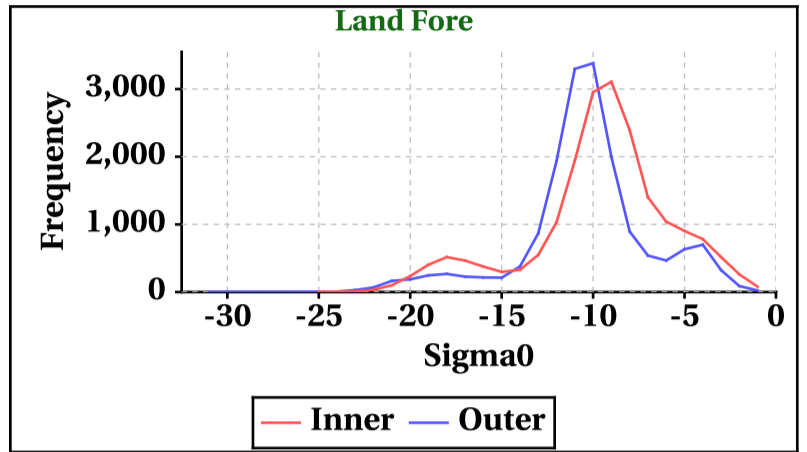
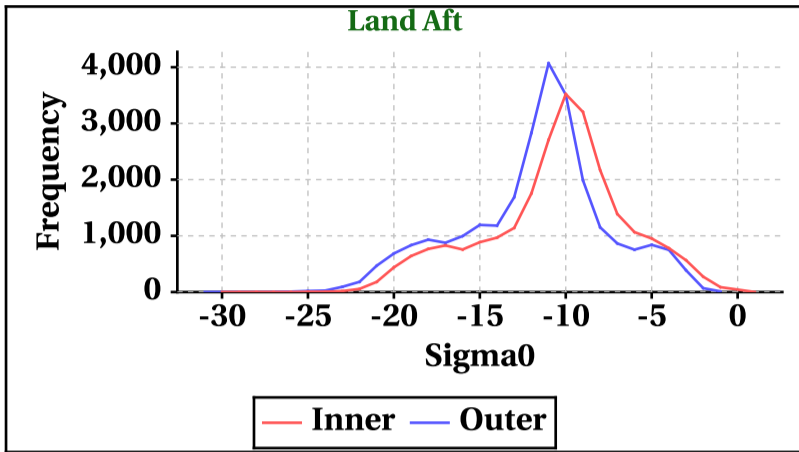
\* Note: Deviations within a Cell for a category is observed and flagged if out of range specifications

## Dynamic Range (Data Histograms)

### Sigma0(db)

Inner Beam (HH)				
	Land Aft	Land Fore	Sea Aft	Sea Fore
Min	-30	-25	-64	-65
Max	1	-1	-1	-1

Outer Beam (VV)				
	Land Aft	Land Fore	Sea Aft	Sea Fore
Min	-31	-31	-59	-60
Max	-1	-1	-1	-1



### Brightness Temperature(K)

Inner Beam(HH)				
	Land Aft	Land Fore	Sea Aft	Sea Fore
Min	1	1	1	1
Max	314	304	308	301

Outer Beam(VV)				
	Land Aft	Land Fore	Sea Aft	Sea Fore
Min	1	1	1	1
Max	500	338	500	322

