

Daily Validation of SCATSAT-1 L2B Winds (www.mosdac.gov.in)

Date : 08DEC2020

This automated validation is based on comparison with ASCAT & NCMRWF data

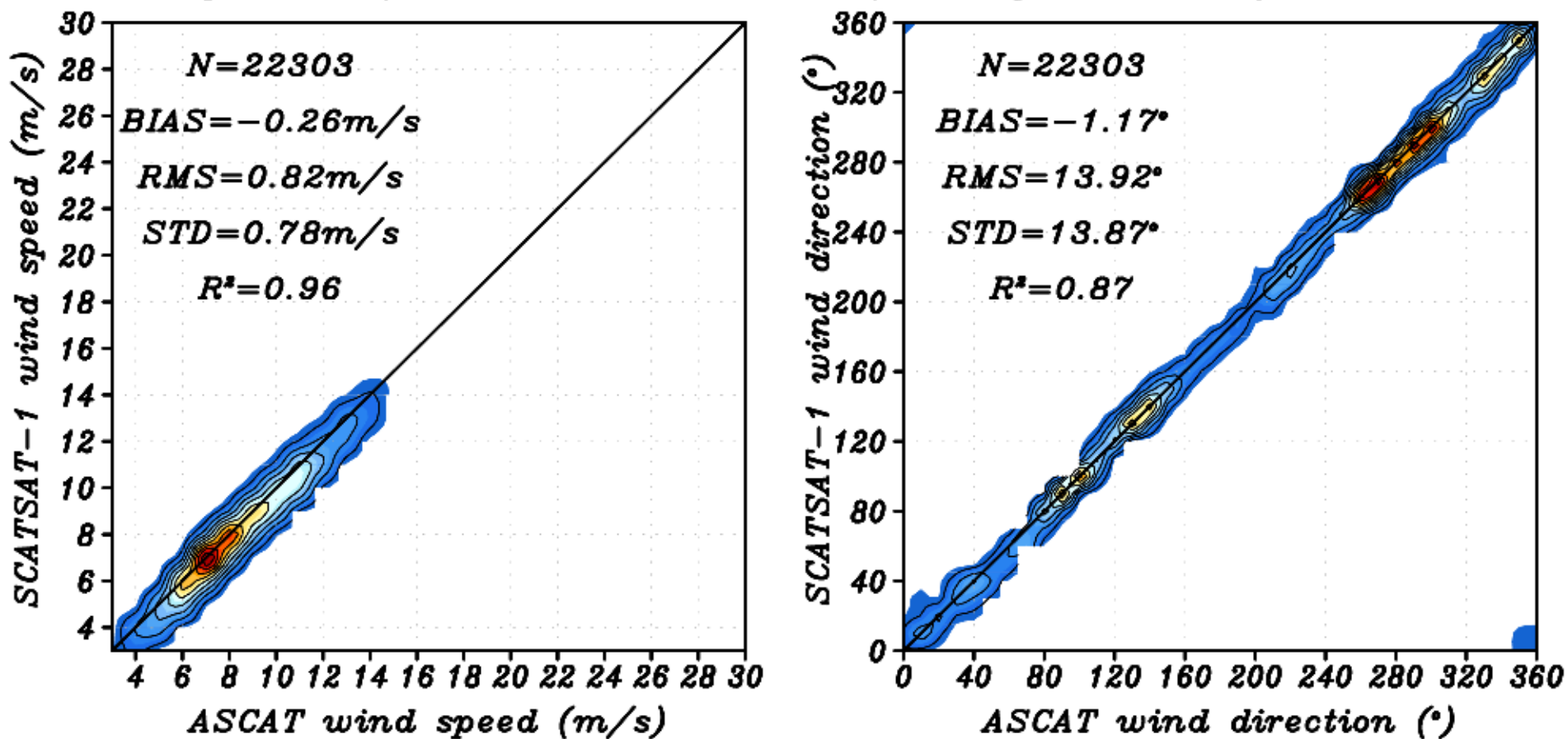
Originating Unit : GRD/AOSG/EPSSA/SAC/ISRO

COMPARISON WITH ASCAT

Date : 08DEC2020

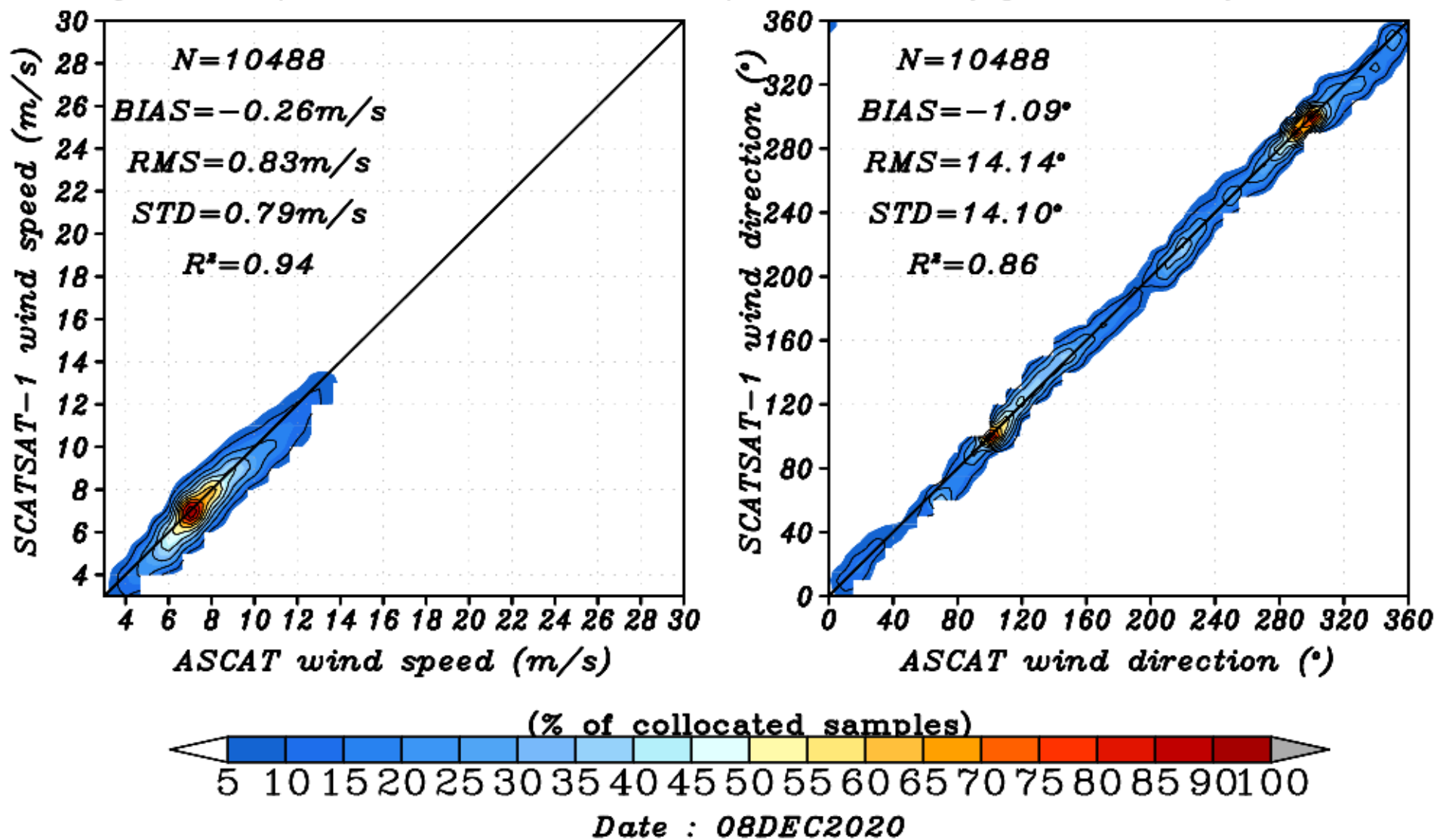
Collocation: delR = 0.25°; delT = 0.5 hr

Comparison of SCATSAT-1 and ASCAT for all passes over global oceans

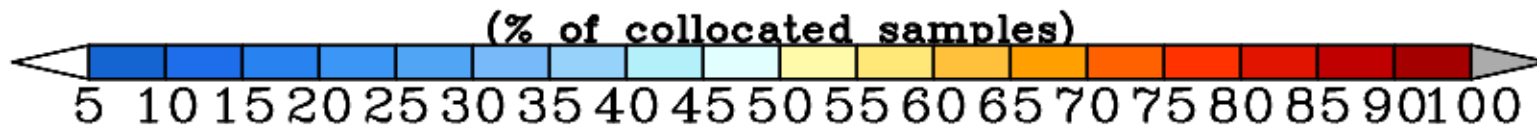
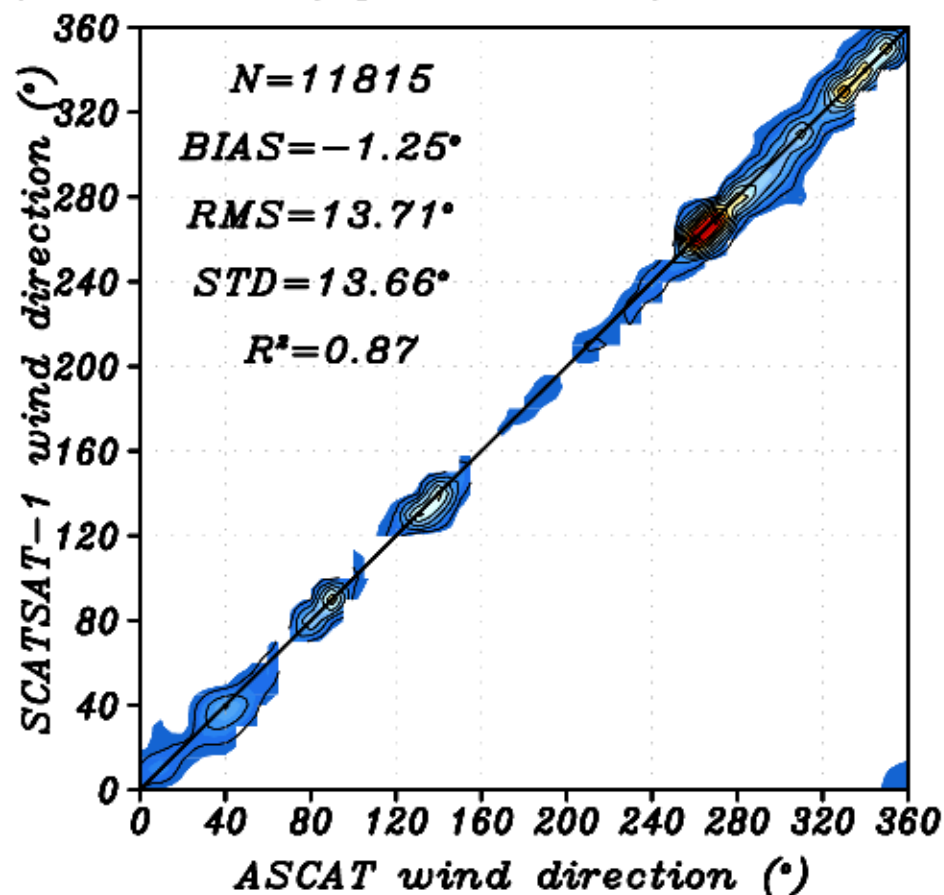
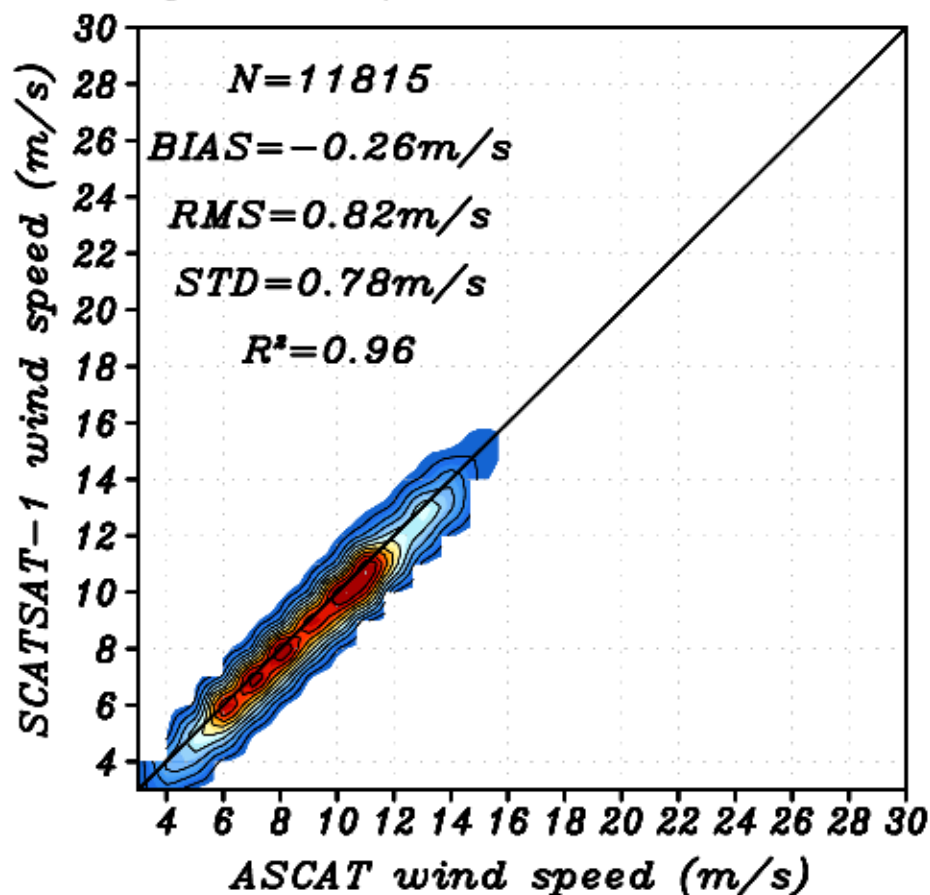


Date : 08DEC2020

Comparison of SCATSAT-1 and ASCAT for Descending passes over global oceans

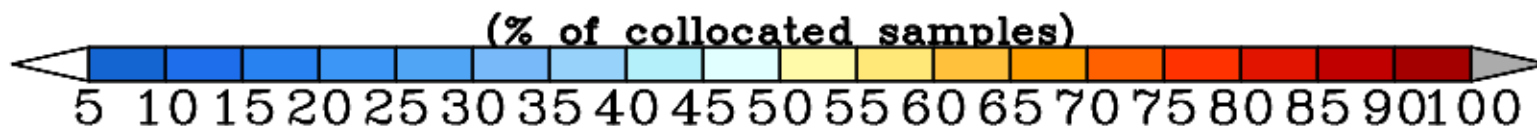
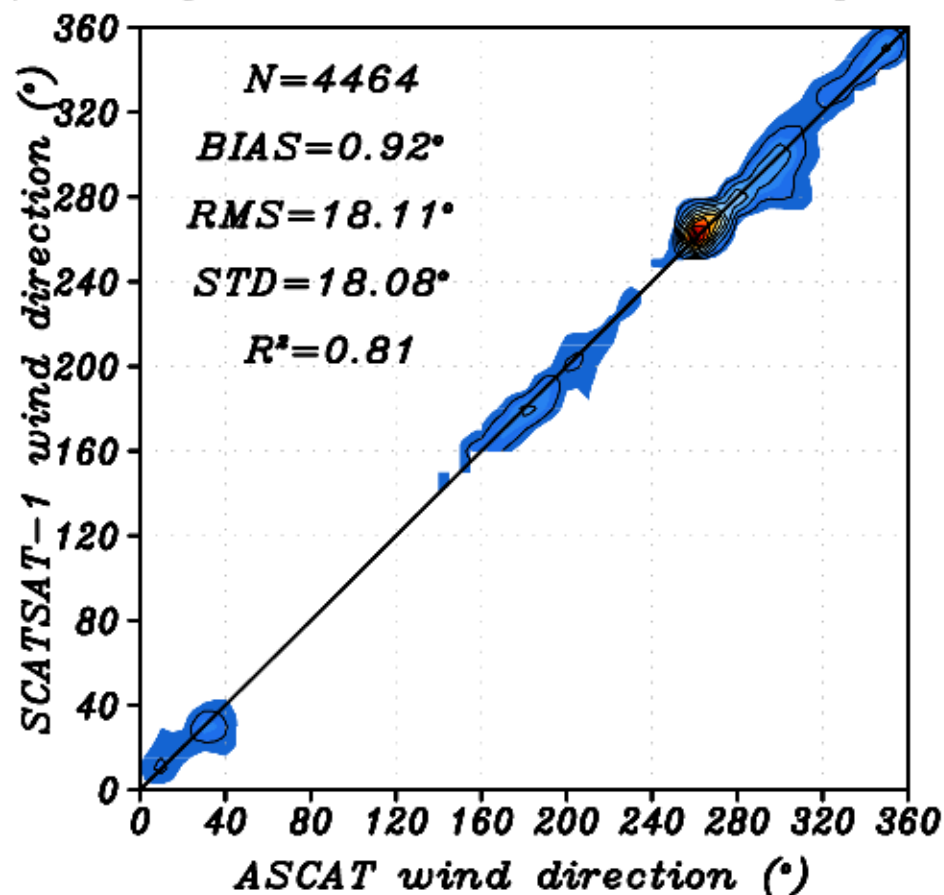
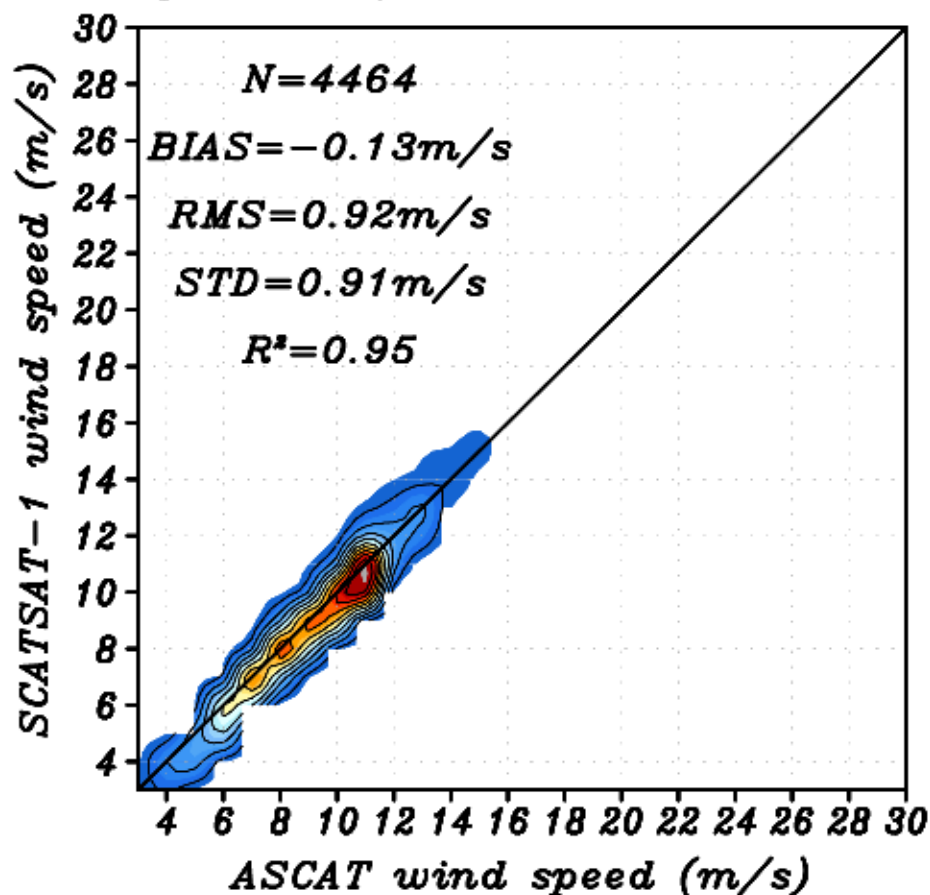


Comparison of SCATSAT-1 and ASCAT for Ascending passes over global oceans



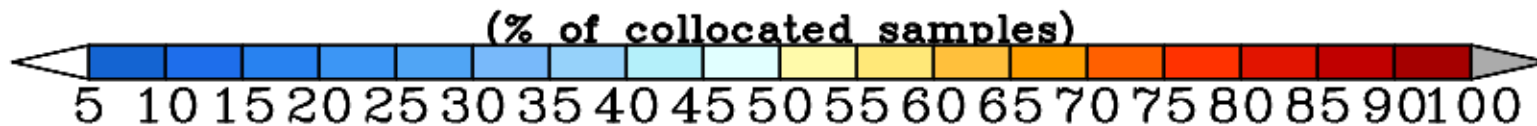
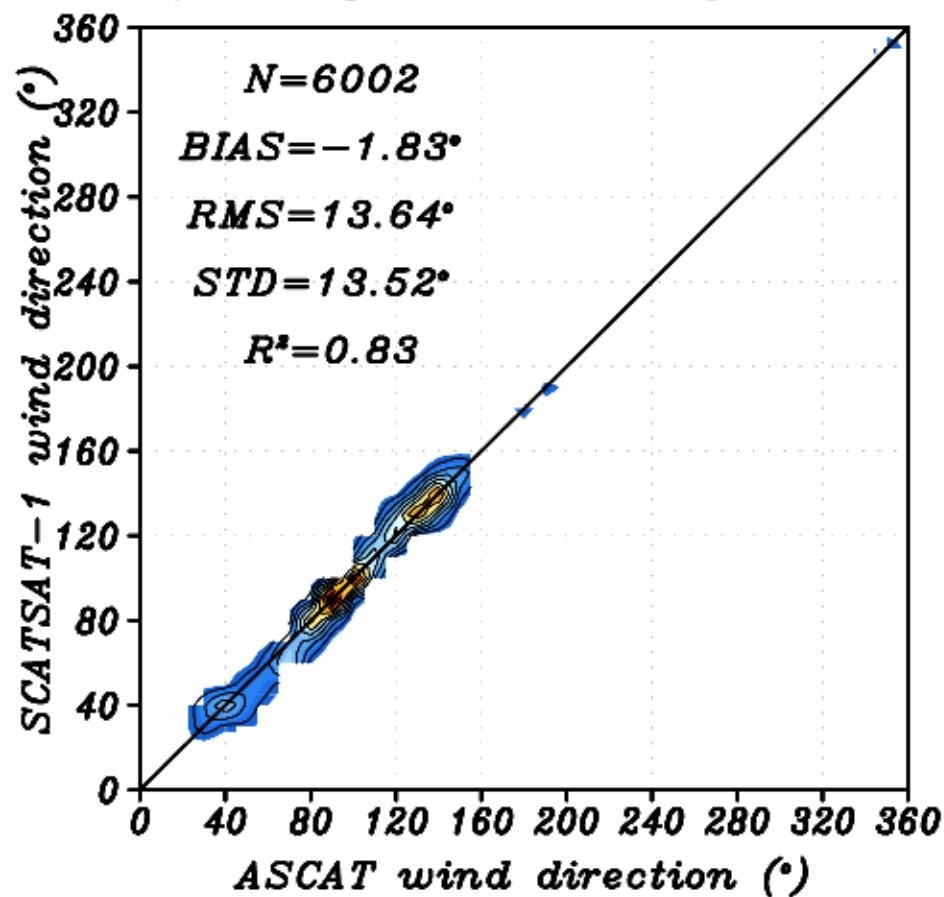
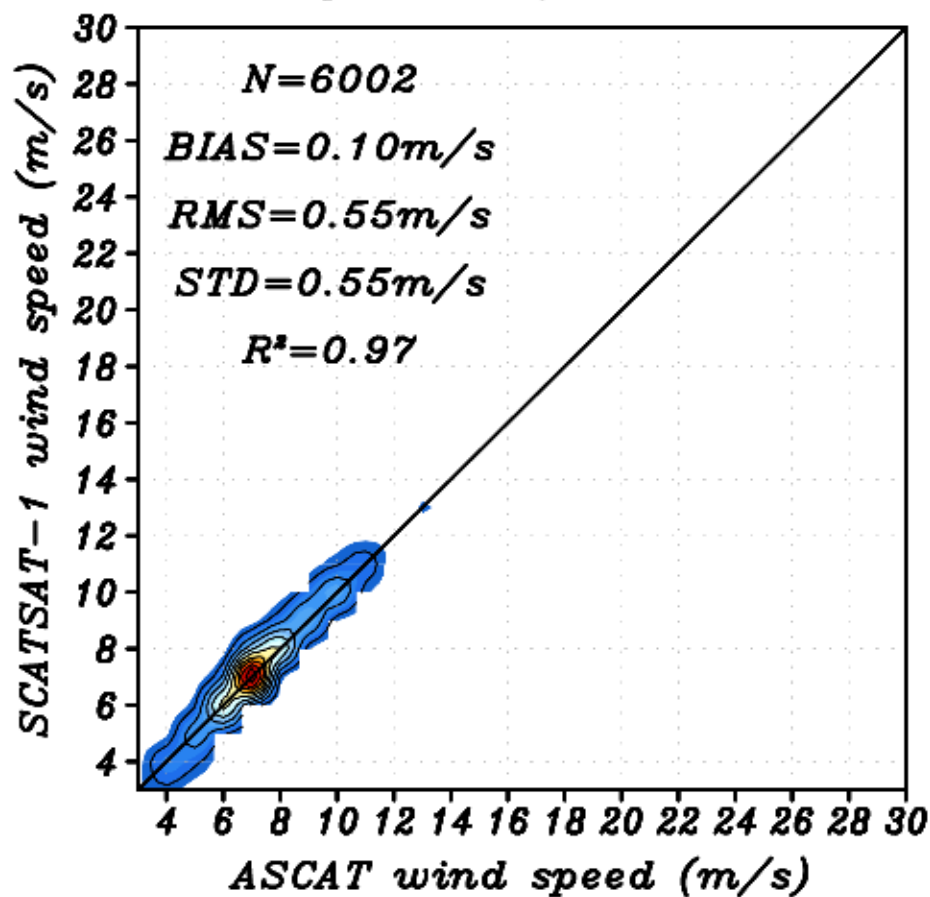
Date : 08DEC2020

Comparison of SCATSAT-1 and ASCAT for all passes over Northern Hemisphere



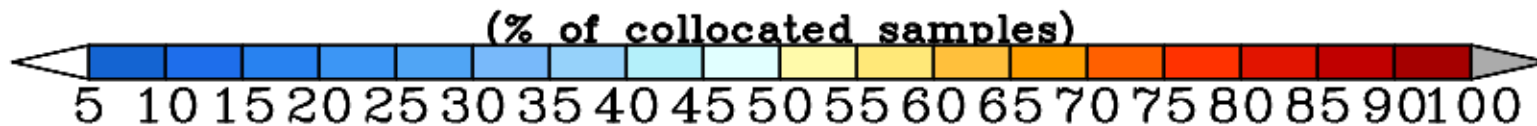
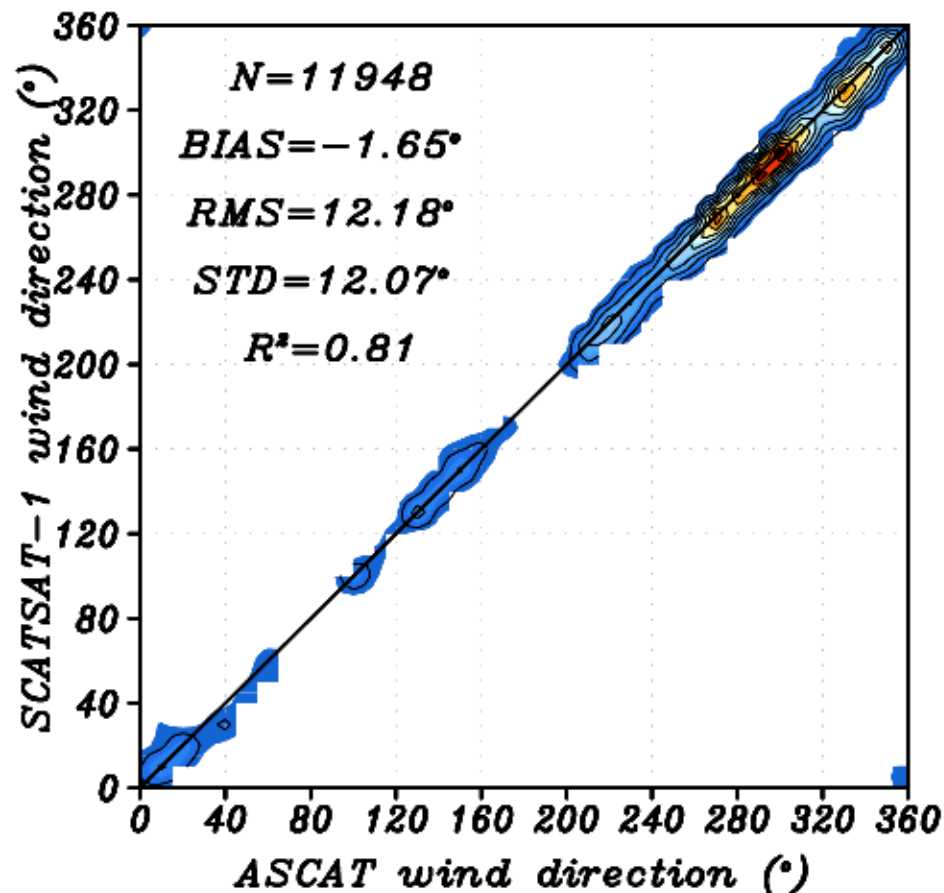
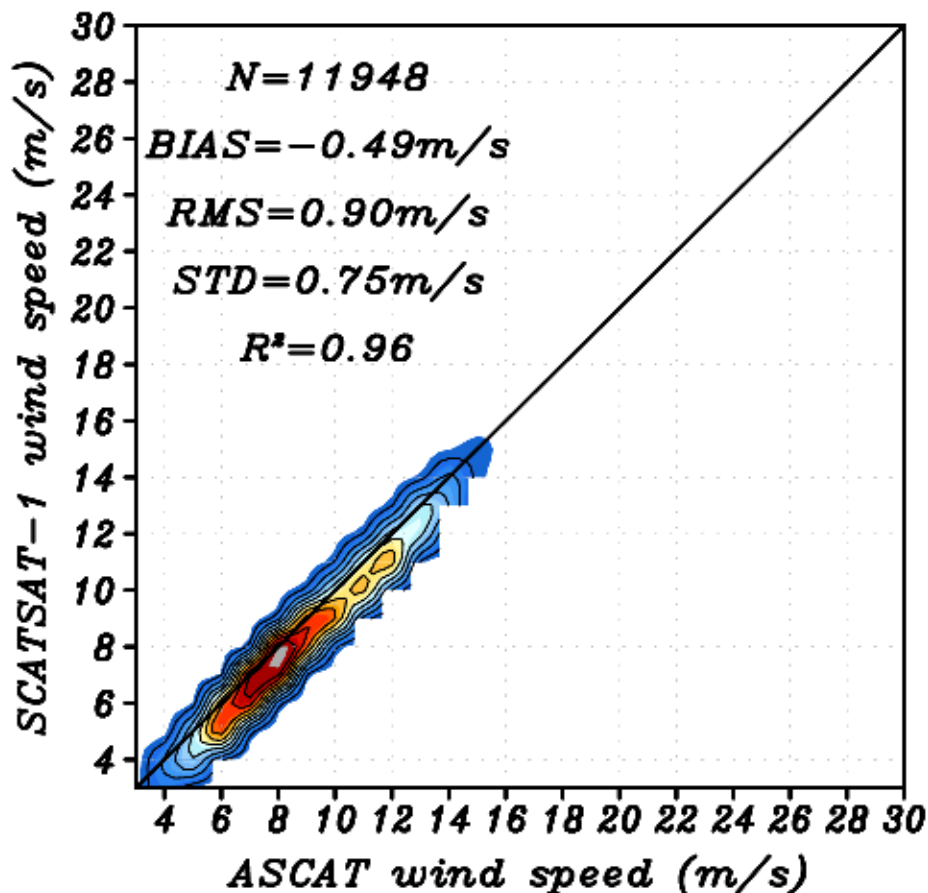
Date : 08DEC2020

Comparison of SCATSAT-1 and ASCAT for all passes over Tropics



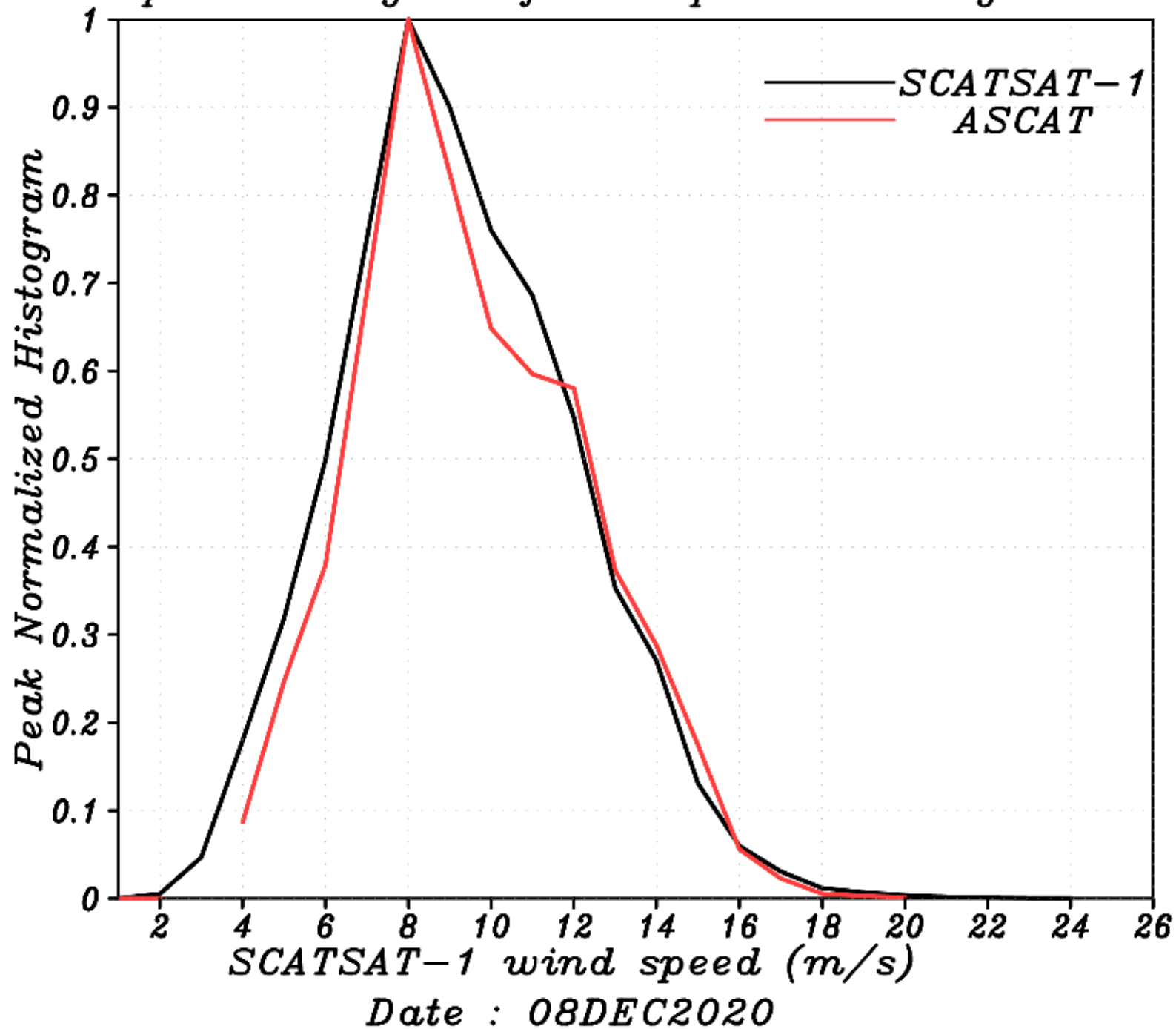
Date : 08DEC2020

Comparison of SCATSAT-1 and ASCAT for all passes over Southern Hemisphere



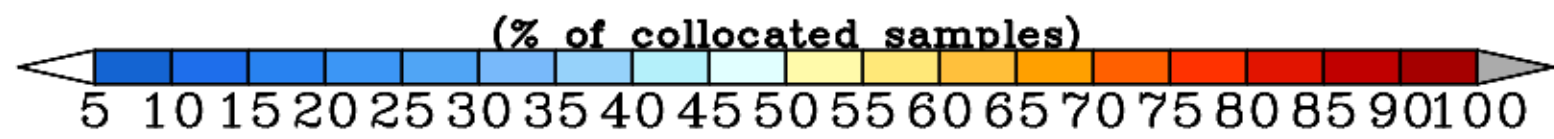
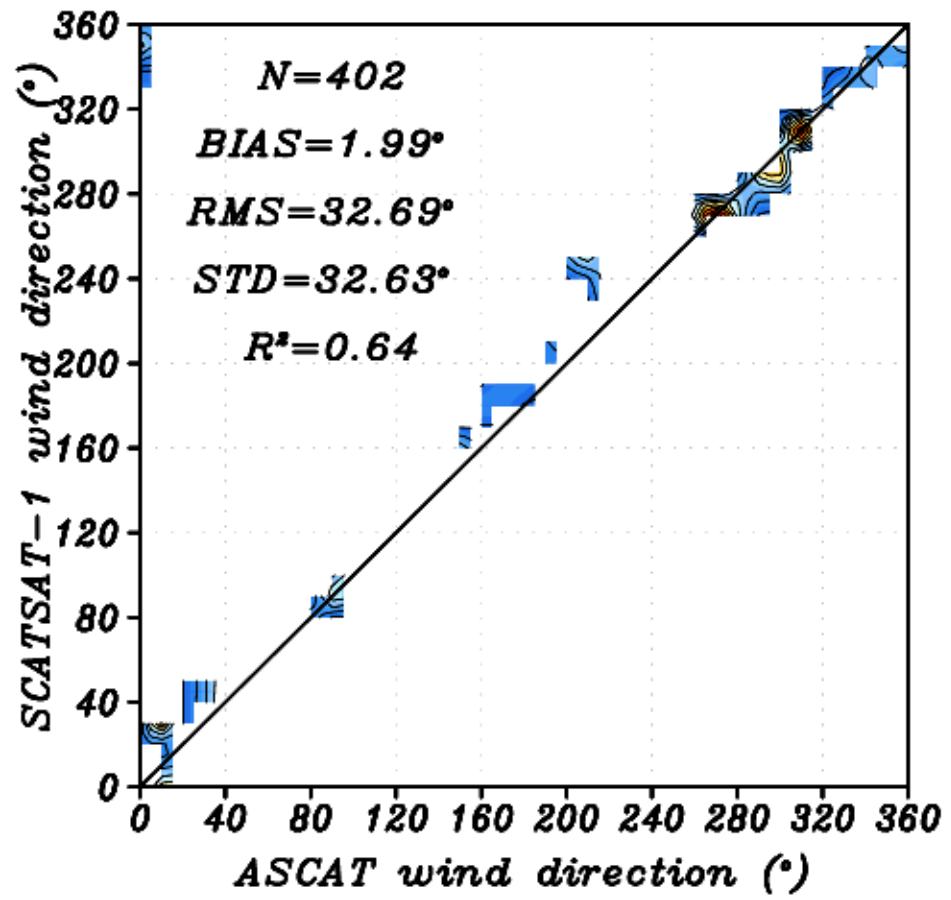
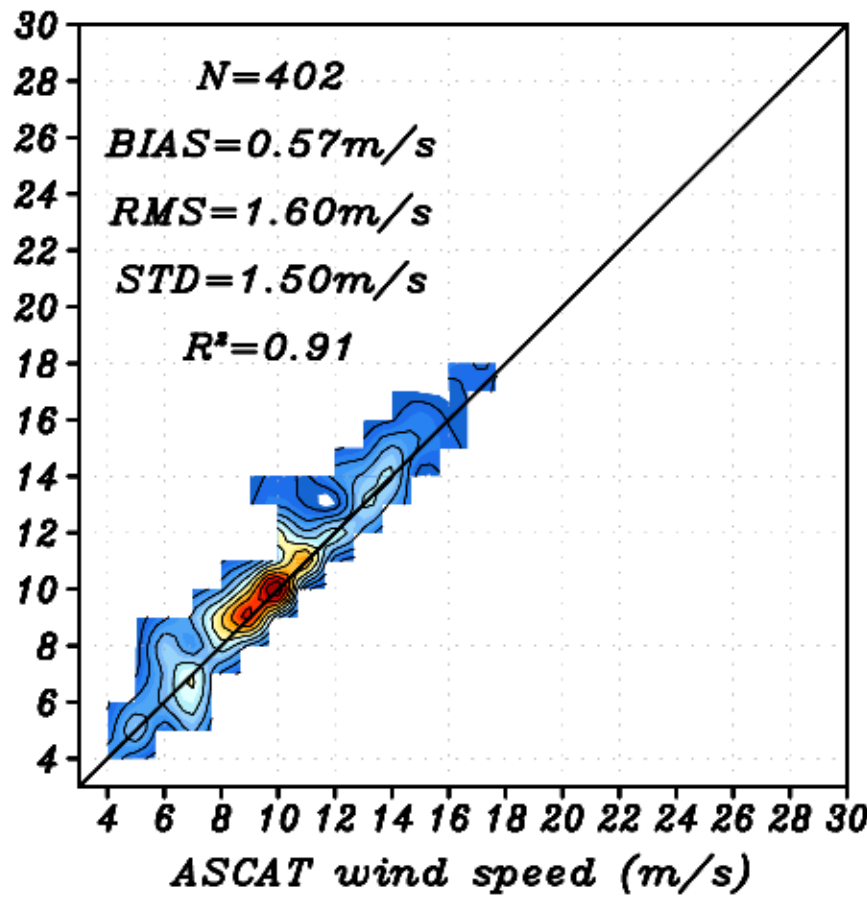
Date : 08DEC2020

Wind speed Histogram for all passes over global oceans



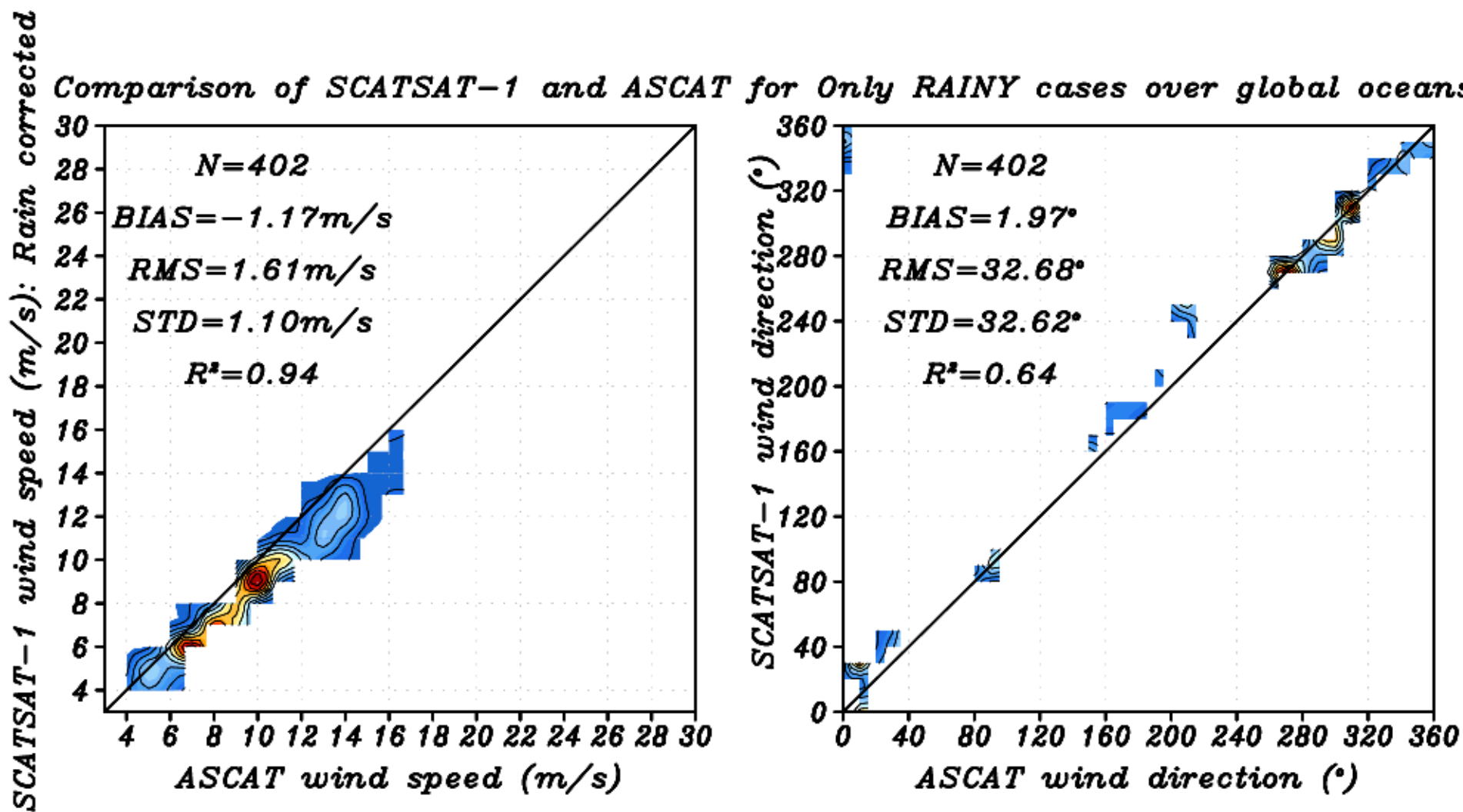
SCATSAT-1 wind speed (m/s): without Rain correctio

Comparison of SCATSAT-1 and ASCAT for Only RAINY cases over global oceans



Date : 08DEC2020

Comparison of SCATSAT-1 and ASCAT for Only RAINY cases over global oceans



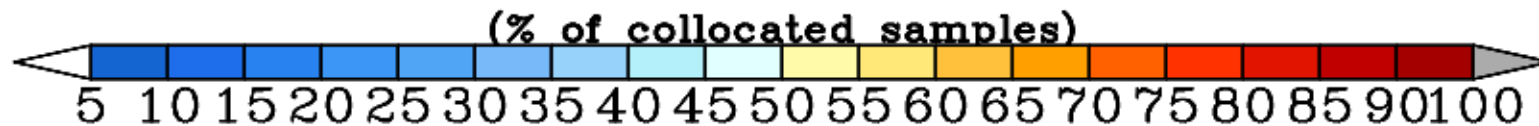
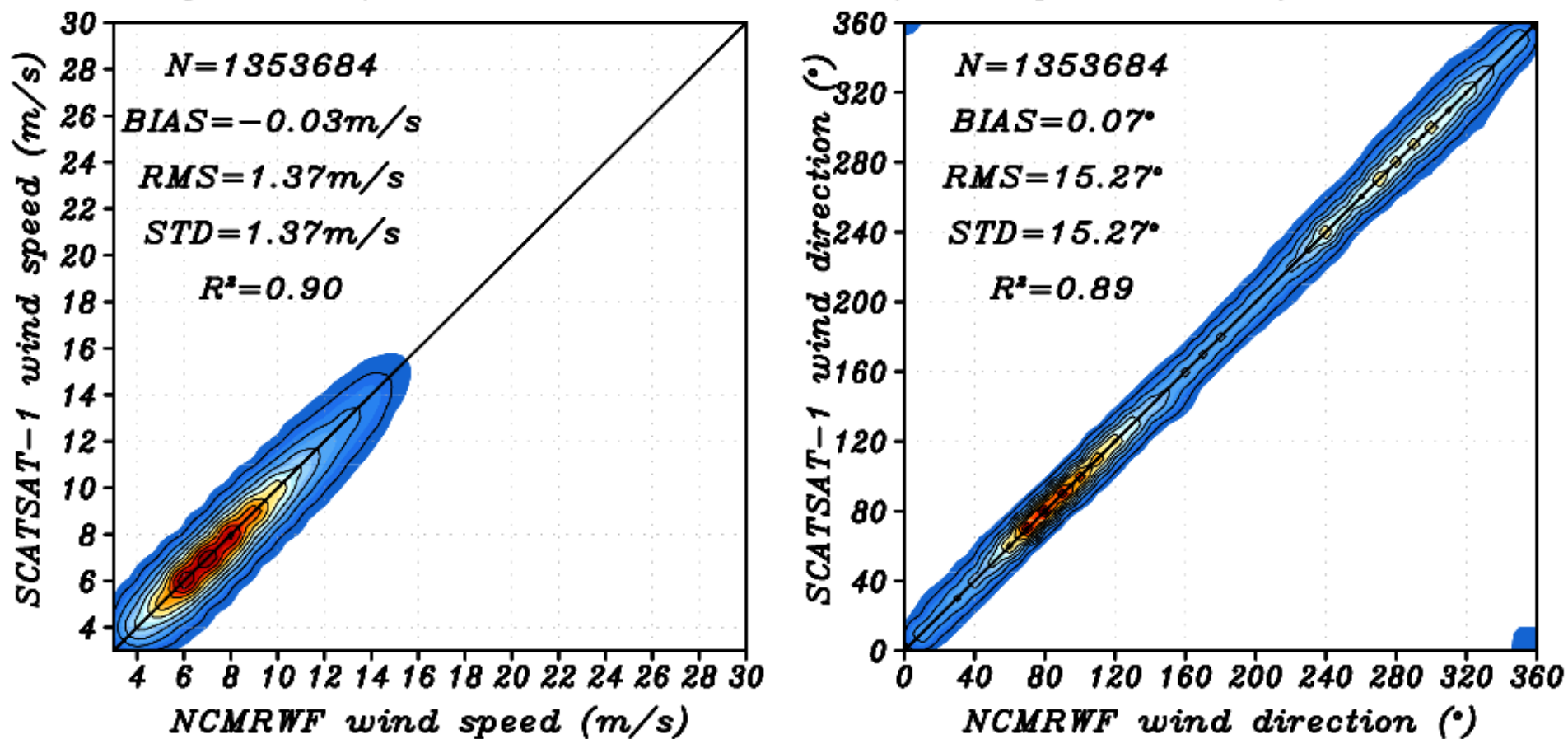
Date : 08DEC2020

COMPARISON WITH NWP(NCMRWF)

Date : 08DEC2020

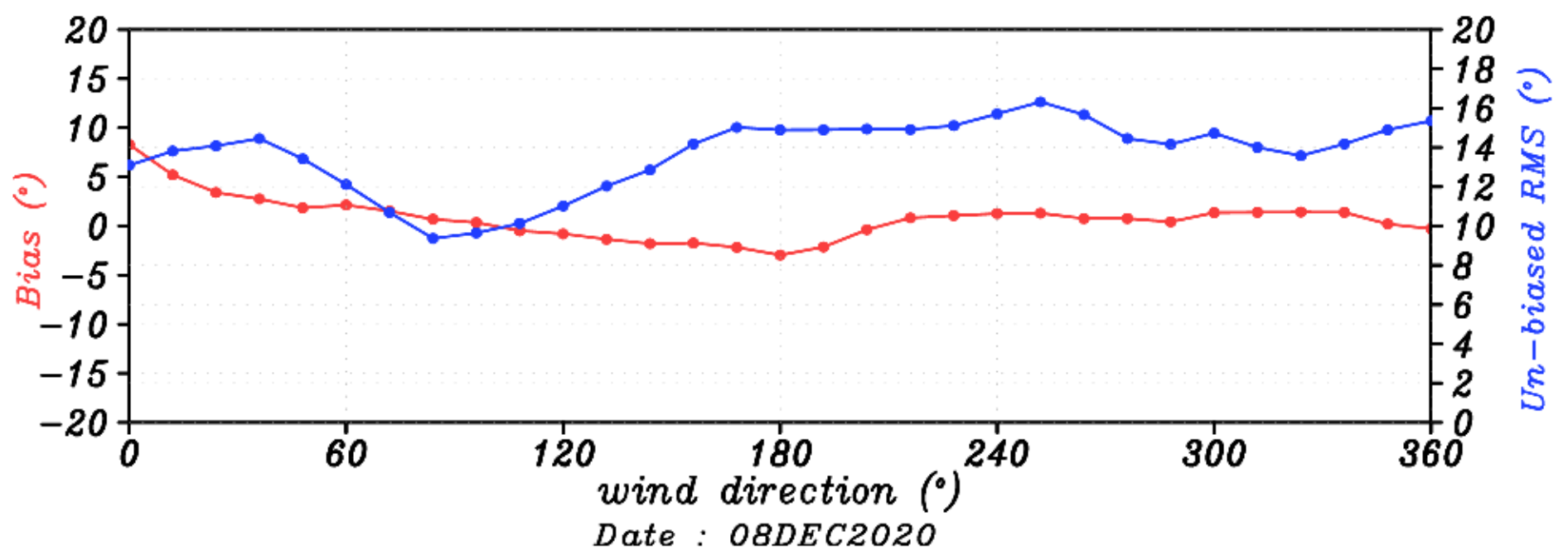
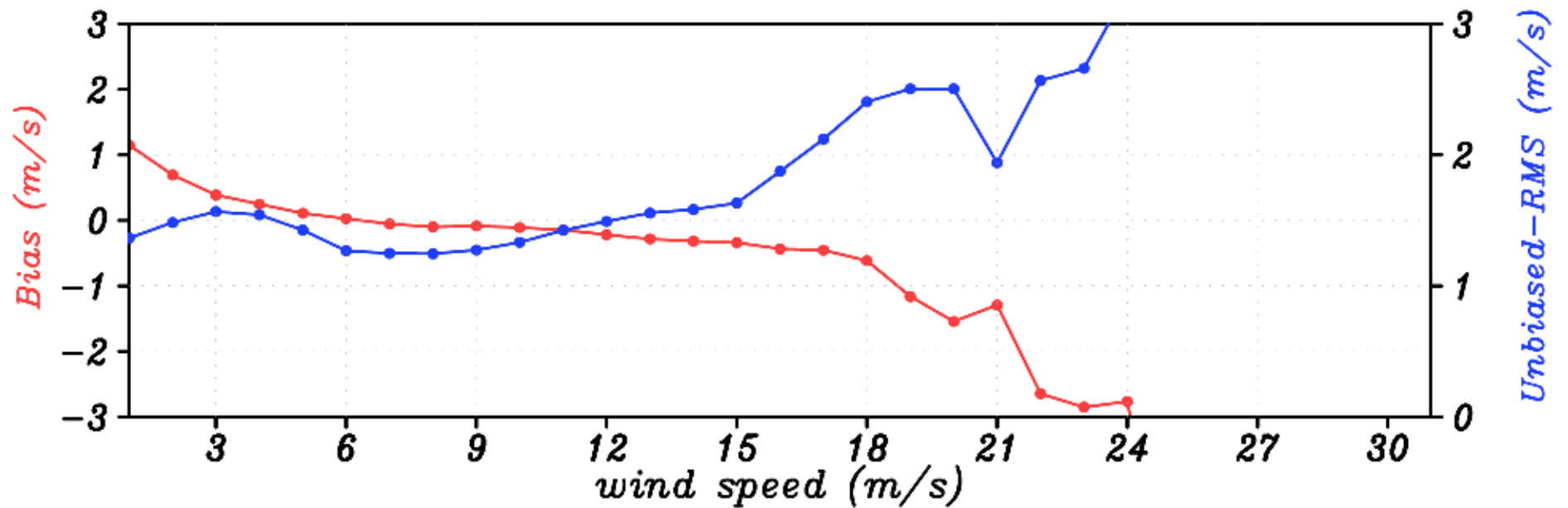
Collocation: delR=0.25°; delT=+/-3 hr

Comparison of SCATSAT-1 and NCMRWF for all passes over global oceans



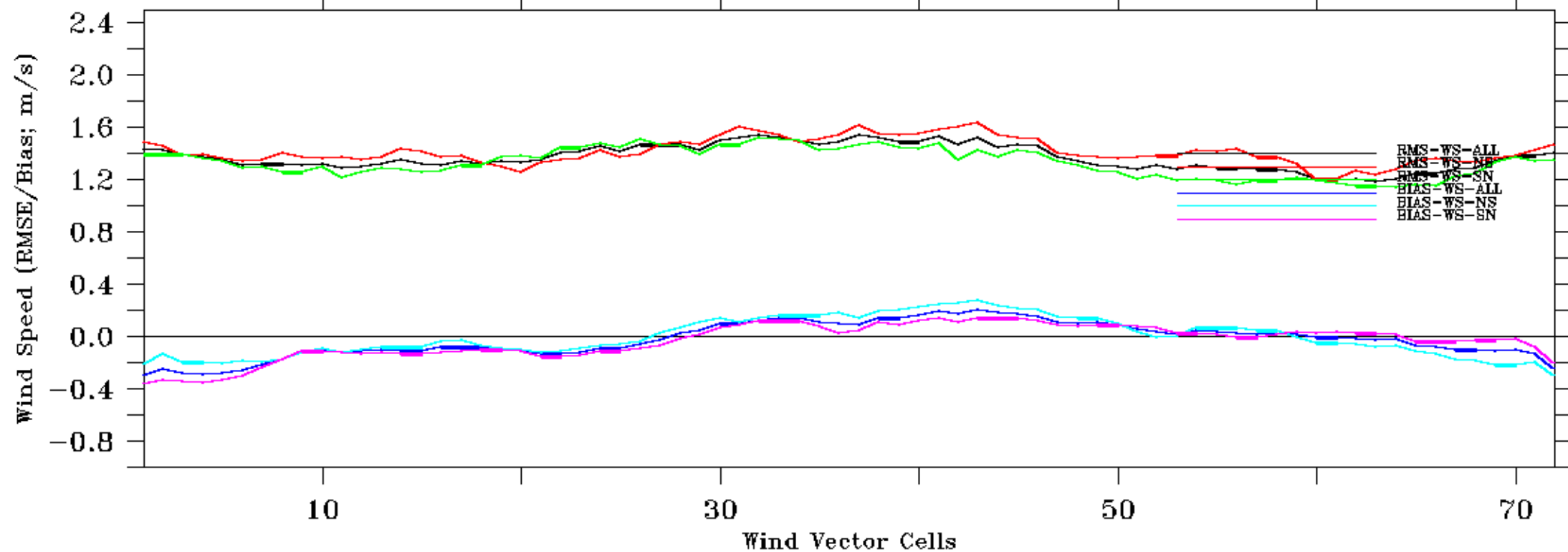
Date : 08DEC2020

*Bin wise comparison (SCATSAT-1/NCMRWF) for all passes over global oceans
 Speed Bin=1m/s; Direction Bin=10 deg*



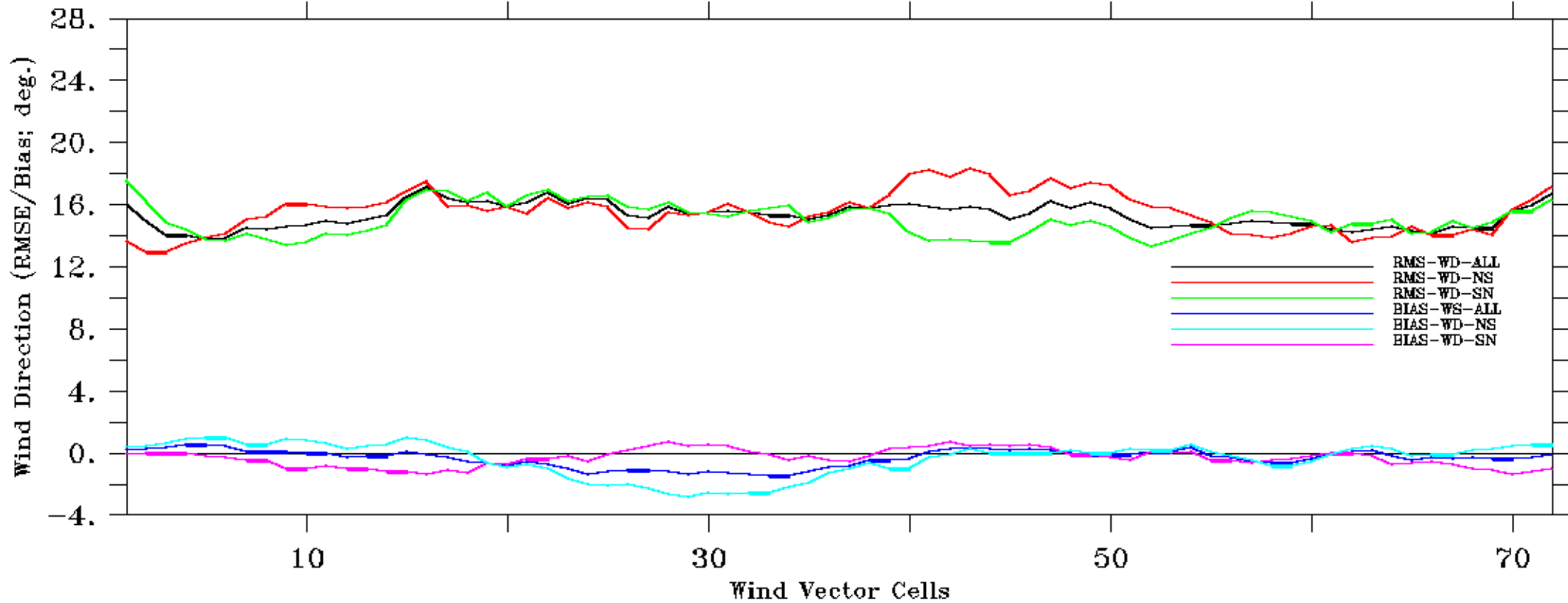
Date : 08DEC2020

Comparison of SCATSAT-1 and NCMRWF for all passes over global oceans



Date : 08DEC2020

Comparison of SCATSAT-1 and NCMRWF for all passes over global oceans



Date : 08DEC2020