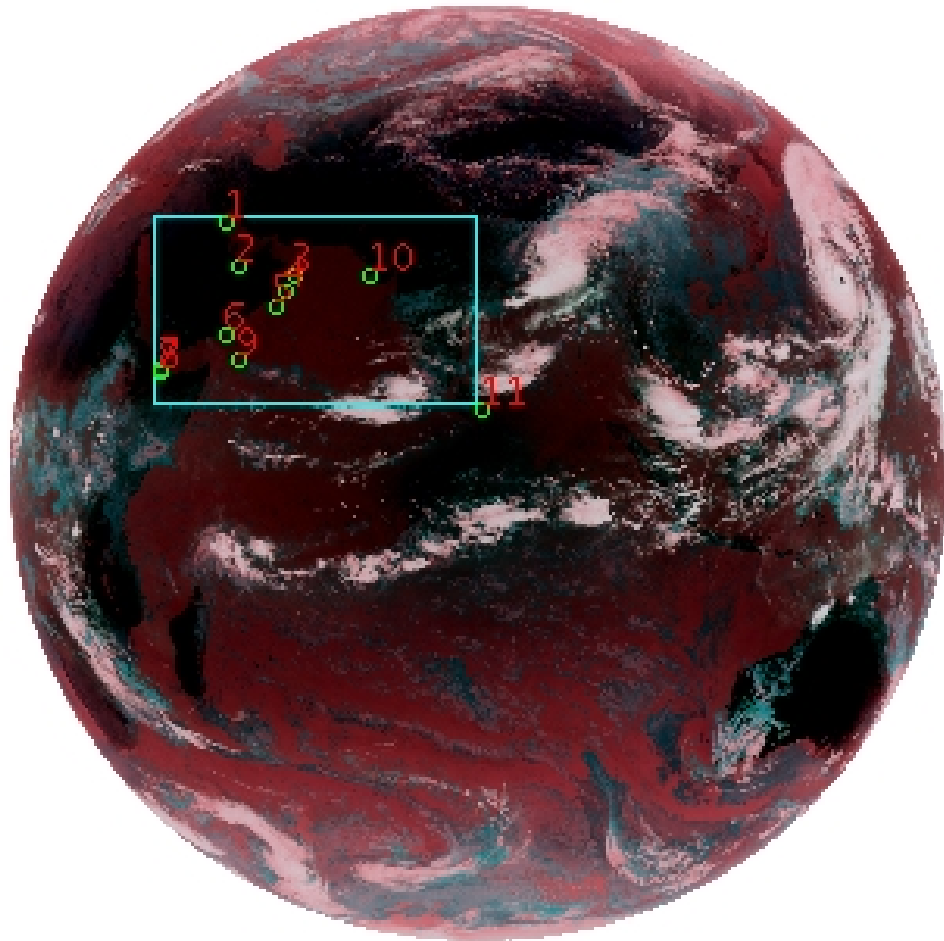


# DQE Report: Location Accuracy of INSAT-3D-IMG STANDARD(FULL DISK) Product 3DIMG\_21OCT2017\_0600

**Satellite** INSAT-3D      **No Of Bands** 6      **Product Type** STANDARD  
**Sensor** IMG      **LvlOfProcess** L1B      **Selected Band** 2-TIR1  
**DOP/Time** 21-10-17/06:00      **Station ID** BES      **Field View(deg)** 17.974  
**Res(Y,X) [Km]** (4.0,4.0)      **Res(Y,X) [uRad]** (112.0,112.0)

(81.042N,0.843W)

(81.042N,163.157E)



(-81.042S,0.843W)

(-81.042S,163.157E)

GCP Distribution overview for 3DIMG21OCT20170600L1BSTD

**Image Width:** 2805      **Image Height:** 2816      **No Of GCPs:** 11

**GCP Coverage(%)**      19.11      **(N-S)** 33.11      **(E-W)**

## Location Error(E)

**Legend**      — 0Km < E <= 50Km      — 50Km < E <= 100Km      — E >100Km

## Location Error (In IR Pixels)

	Mean	Direction	Stddev	RMS
Along	1.006	N	1.416	1.737
Across	-3.487	W	1.521	3.804

## Scale (Km)

	Pixel Size	Stddev	%variation
Average	4.697	0.540	17.430
Along	5.012	0.754	25.290
Across	5.227	0.914	30.682

## Internal Distortion (in IR Pixels)

	PeakToPeak	Mean	Stddev	RMS
Along	3.509	1.656	1.20	2.043
Across	3.983	-1.434	1.32	1.946

## Attitude Residuals (Deg)

Pitch	Roll	Yaw
-0.01360	-0.02941	0.27583

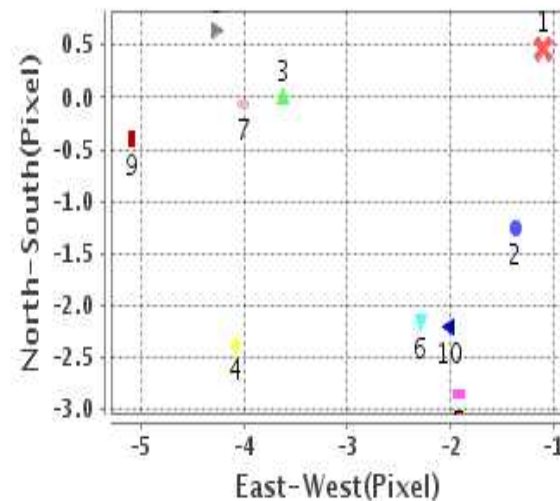
## Reference Used

Sensor	Resolution	Projection
ETM	500.00	GGP

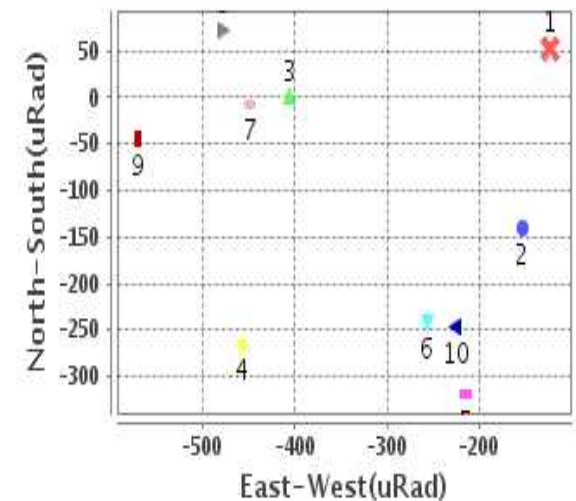
## Radial Error (in IR Pixels)

<b>Mean</b>	3.968
<b>Min</b>	1.078
<b>Max</b>	5.428
<b>CE90</b>	5.326

## Location Error For GCPs(Pixel)



## Location Error For GCPs(uRad)



## Detailed Product Information

### Ancillary Info

<b>Satellite</b>	INSAT-3D	<b>Generation Date</b>	21-10-17
<b>Sensor</b>	IMG	<b>DQE Date</b>	23-10-2017
<b>PassType</b>	NONE	<b>Aquisition Date</b>	21-10-17
<b>Imaging Mode</b>	FULL_FRAME	<b>Aquisition Time(GMT)</b>	06:00
<b>Sat Altitude(m)</b>	3.6E7	<b>Nominal Altitude(Km)</b>	3.6E7
<b>Station</b>	BES	<b>Predicted Altitude(Km)</b>	-999.99
<b>Sat Location(deg)</b>	-999.99 E	<b>Nominal Center Lat(deg)</b>	0.0
<b>Format</b>	hdf5-1.8.8	<b>Nominal Center Lon(deg)</b>	82.0
<b>LvlOfProcessing</b>	STANDARD(FULL	<b>Predicted Center Lat(deg)</b>	-999.99
<b>DP JobId</b>	3DIMG_21OCT2	<b>Predicted Center Lon(deg)</b>	-999.99
<b>ProductCode</b>	NONE		
<b>Field View(deg)</b>	17.974		

### Projection Parameters

<b>Projection</b>	None
<b>Ellipsoid</b>	WGS_84
<b>Datum</b>	WGS_84
<b>Zone</b>	NotAvail
<b>Semi_Major_Axis(Km)</b>	6378.14
<b>Semi_Minor_Axis(Km)</b>	6356.75
<b>Standard_Parallel1(deg)</b>	-999.99
<b>Standard_Parallel2(deg)</b>	-999.99
<b>Projection_Origin_Lon(deg)</b>	-999.99
<b>Projection_Origin_Lat(deg)</b>	-999.99
<b>Projection_False_Easting(Km)</b>	-999.99
<b>Projection_False_Northing(Km)</b>	-999.99

### Scene Center Desc

<b>Centre Lat(deg)</b>	0.0
<b>Center Lon(deg)</b>	82.0
<b>Centre Roll(deg)</b>	-999.0
<b>Centre Pitch(deg)</b>	-999.0
<b>Center Yaw(deg)</b>	-999.0
<b>SunElevation(deg)</b>	-999.99
<b>SunAzimuth(deg)</b>	-999.99
<b>SatElevation(deg)</b>	-999.99
<b>SatAzimuth(deg)</b>	-999.99

### Scene Corner Desc

<b>NW_Lat(deg)</b>	81.042
<b>NW_Lon(deg)</b>	0.843
<b>SW_Lat(deg)</b>	-81.042
<b>SW_Lon(deg)</b>	0.843
<b>NE_Lat(deg)</b>	81.042
<b>NE_Lon(deg)</b>	163.157
<b>SE_Lat(deg)</b>	-81.042
<b>SE_Lon(deg)</b>	163.157

### Band Wise Details

	Res_AL(Km)	Res_AX(Km)	Image Height	Image Width
<b>MIR</b>	4.0	4.0	2816	2805
<b>SWIR</b>	1.0	1.0	11264	11220
<b>TIR1</b>	4.0	4.0	2816	2805
<b>TIR2</b>	4.0	4.0	2816	2805
<b>VIS</b>	1.0	1.0	11264	11220
<b>WV</b>	8.0	8.0	1408	1402

## GDQE Computation Base

<b>Projection</b>	MER	<b>Wildpoint Rejection Threshold</b>	2.60	<b>SemiMajorAxis(m)</b>	6378137.00	<b>Mode Of Computation</b>	grid
<b>Ellipsoid</b>	WGS_84	<b>Unit</b>	-sigma	<b>SemiMinorAxis(m)</b>	6356752.31	<b>Used Reference Type</b>	REFINSREF
<b>Datum</b>	WGS_84		pixels	<b>Standardparallel1(deg)</b>	17.0		
<b>Zone</b>	Not Applicable			<b>Standardparallel2(deg)</b>	17.0		

\* -999.99 : Not Applicable/Not Available

## References

**JobId : 3DIMG21OCT20170600L1BSTD**

(-999.99 - Not Available/Not Computed)

Ref.No	Source	File Name	Resolution ( m )	Projection
1	ETM	world_Band1.img	500.0	GGP

## Location Accuracy

### GCP Distribution Statistics

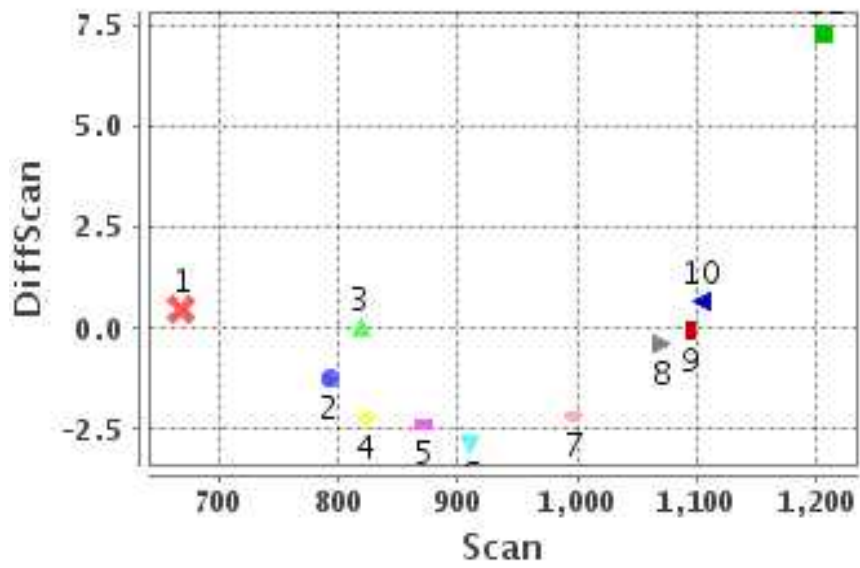
Image Width (pixels) : 2805      Image Height (pixels) : 2816      No of GCPs : 11

	Mean	StdDev	Min	Max	Coverage(in %)
<b>GCP Scan</b>	941.7	157.2	668.2	1206.50	19.11 (N-S)
<b>GCP Pix</b>	786.3	253.9	470.5	1399.25	33.11 (E-W)

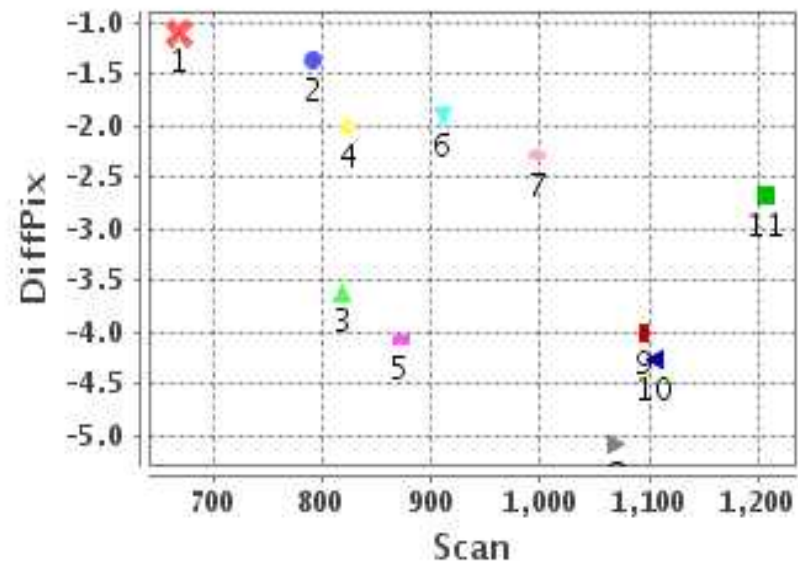
### Identified Control Point details : ( Differences are Reference - Product )

No	Scan	Pix	DiffScan (line)	DiffPix (pixel)	DifLat (Km)	Dir	DifLon (Km)	Dir	Status
1	668.2	664.5	0.5	-1.10	3.691	S	2.231	W	Accepted
2	792.2	699.0	-1.3	-1.37	5.633	N	8.726	W	Accepted
3	819.0	863.0	0.0	-3.62	0.740	N	17.860	W	Accepted
4	872.0	835.8	-2.4	-4.08	11.780	N	17.749	W	Accepted
5	910.2	802.0	-2.9	-1.91	11.662	N	11.418	W	Accepted
6	997.5	665.0	-2.2	-2.29	7.313	N	12.641	W	Accepted
7	1095.0	475.8	-0.1	-4.01	0.601	N	19.146	W	Accepted
8	1104.5	470.5	0.7	-4.27	3.902	S	21.358	W	Accepted
9	1070.5	698.8	-0.4	-5.09	0.470	N	20.724	W	Accepted
10	823.2	1075.5	-2.2	-2.02	9.646	N	7.637	W	Accepted
11	1206.5	1399.2	7.3	-2.68	30.842	S	9.585	W	Rejected

### Error(Pixels) Vs. GCPScan



### Error(Pixels) Vs. GCPScan



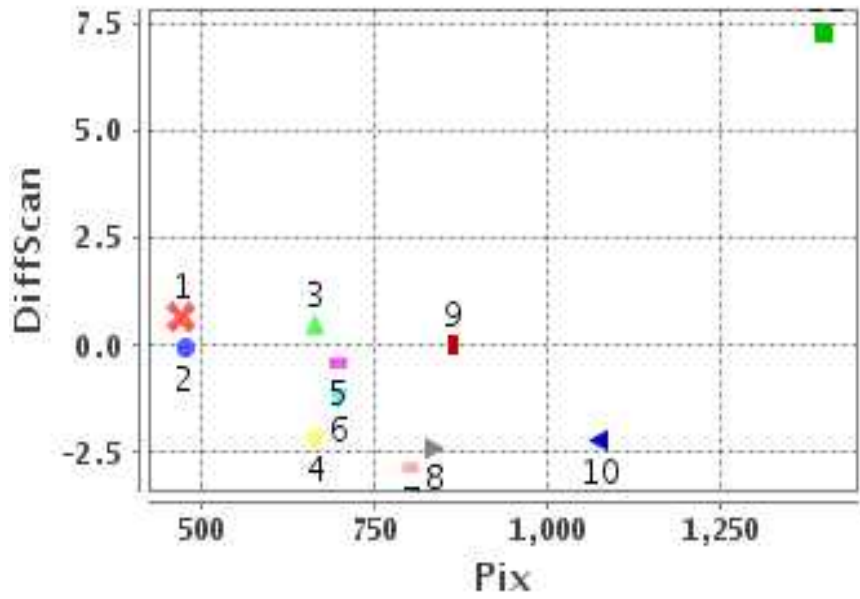
#### Number Of Points

North	8
South	2
East	0
West	10

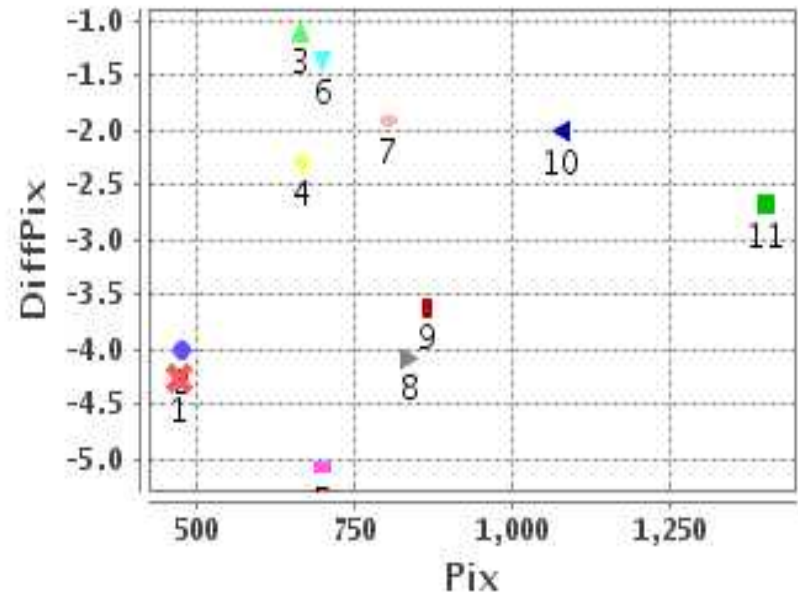
#### Radial Error ( Km )

Mean	3.968
Min	1.078
Max	5.428
CE90	5.326

### Error(Pixels) Vs. GCPPix



### Error(Pixels) Vs. GCPPix



#### Location Accuracy

	Mean	StdDev	RMS	Dir	* MinRMS	* MaxRMS
Along( Km )	1.006	1.416	1.737	N	1.546	1.831
Across ( Km )	-3.487	1.521	3.804	W	3.594	4.006

## Block-Wise Geo location Error Statistics

### Location Accuracy,Scale,ID

<b>Scan Range-0-937; Pix Range-0-934</b>			
Number of GCPs	5		
<b>Location Error(Km)</b>			
Along(Mean,Dir)	5.224	N	
Across(Mean,Dir)	-11.59	W	
<b>Scale(Km)</b>			
Average Scale (Mean,%Variation)	5.23	30.86	
<b>Internal Distortion(Pixel)</b>			
Along(Mean,Stddev)	2.09	1.10	
Across(Mean,Stddev)	1.64	1.13	

<b>Scan Range-0-937; Pix Range-934-1869</b>			
Number of GCPs	1		
<b>Location Error(Km)</b>			
Along(Mean,Dir)	9.65	N	
Across(Mean,Dir)	-7.64	W	
<b>Scale(Km)</b>			
Average Scale (Mean,%Variation)	-999.99	-999.9	
<b>Internal Distortion(Pixel)</b>			
Along(Mean,Stddev)	-999.99	-999.99	
Across(Mean,Stddev)	-999.99	-999.99	

<b>Scan Range-0-937; Pix Range-1869-2805</b>			
Number of GCPs	-999		
<b>Location Error(Km)</b>			
Along(Mean,Dir)	-999.99	NotAvail	
Across(Mean,Dir)	-999.99	NotAvail	
<b>Scale(Km)</b>			
Average Scale (Mean,%Variation)	-999.99	-999.9	
<b>Internal Distortion(Pixel)</b>			
Along(Mean,Stddev)	-999.99	-999.99	
Across(Mean,Stddev)	-999.99	-999.99	

<b>Scan Range-937-1876; Pix Range-0-934</b>			
Number of GCPs	4		
<b>Location Error(Km)</b>			
Along(Mean,Dir)	1.12	N	
Across(Mean,Dir)	-18.47	W	
<b>Scale(Km)</b>			
Average Scale (Mean,%Variation)	4.83	20.75	
<b>Internal Distortion(Pixel)</b>			
Along(Mean,Stddev)	-2.23	0.43	
Across(Mean,Stddev)	-0.47	1.15	

<b>Scan Range-937-1876; Pix Range-934-1869</b>			
Number of GCPs	-999		
<b>Location Error(Km)</b>			
Along(Mean,Dir)	-999.99	NotAvail	
Across(Mean,Dir)	-999.99	NotAvail	
<b>Scale(Km)</b>			
Average Scale (Mean,%Variation)	-999.99	-999.9	
<b>Internal Distortion(Pixel)</b>			
Along(Mean,Stddev)	-999.99	-999.99	
Across(Mean,Stddev)	-999.99	-999.99	

<b>Scan Range-937-1876; Pix Range-1869-2805</b>			
Number of GCPs	-999		
<b>Location Error(Km)</b>			
Along(Mean,Dir)	-999.99	NotAvail	
Across(Mean,Dir)	-999.99	NotAvail	
<b>Scale(Km)</b>			
Average Scale (Mean,%Variation)	-999.99	-999.9	
<b>Internal Distortion(Pixel)</b>			
Along(Mean,Stddev)	-999.99	-999.99	
Across(Mean,Stddev)	-999.99	-999.99	

<b>Scan Range-1876-2816; Pix Range-0-934</b>			
Number of GCPs	-999		
<b>Location Error(Km)</b>			
Along(Mean,Dir)	-999.99	NotAvail	
Across(Mean,Dir)	-999.99	NotAvail	
<b>Scale(Km)</b>			
Average Scale (Mean,%Variation)	-999.99	-999.9	
<b>Internal Distortion(Pixel)</b>			
Along(Mean,Stddev)	-999.99	-999.99	
Across(Mean,Stddev)	-999.99	-999.99	

<b>Scan Range-1876-2816; Pix Range-937-1869</b>			
Number of GCPs	-999		
<b>Location Error(Km)</b>			
Along(Mean,Dir)	-999.99	NotAvail	
Across(Mean,Dir)	-999.99	NotAvail	
<b>Scale(Km)</b>			
Average Scale (Mean,%Variation)	-999.99	-999.9	
<b>Internal Distortion(Pixel)</b>			
Along(Mean,Stddev)	-999.99	-999.99	
Across(Mean,Stddev)	-999.99	-999.99	

<b>Scan Range-1876-2816; Pix Range-1869-2805</b>			
Number of GCPs	-999		
<b>Location Error(Km)</b>			
Along(Mean,Dir)	-999.99	NotAvail	
Across(Mean,Dir)	-999.99	NotAvail	
<b>Scale(Km)</b>			
Average Scale (Mean,%Variation)	-999.99	-999.9	
<b>Internal Distortion(Pixel)</b>			
Along(Mean,Stddev)	-999.99	-999.99	
Across(Mean,Stddev)	-999.99	-999.99	

\*-999 : no gcp available

\* -999.99 : values are not computed