

Daily Validation of SCATSAT-1 L2B Winds (www.mosdac.gov.in)

Date : 24FEB2020

This automated validation is based on comparison with ASCAT & NCMRWF data

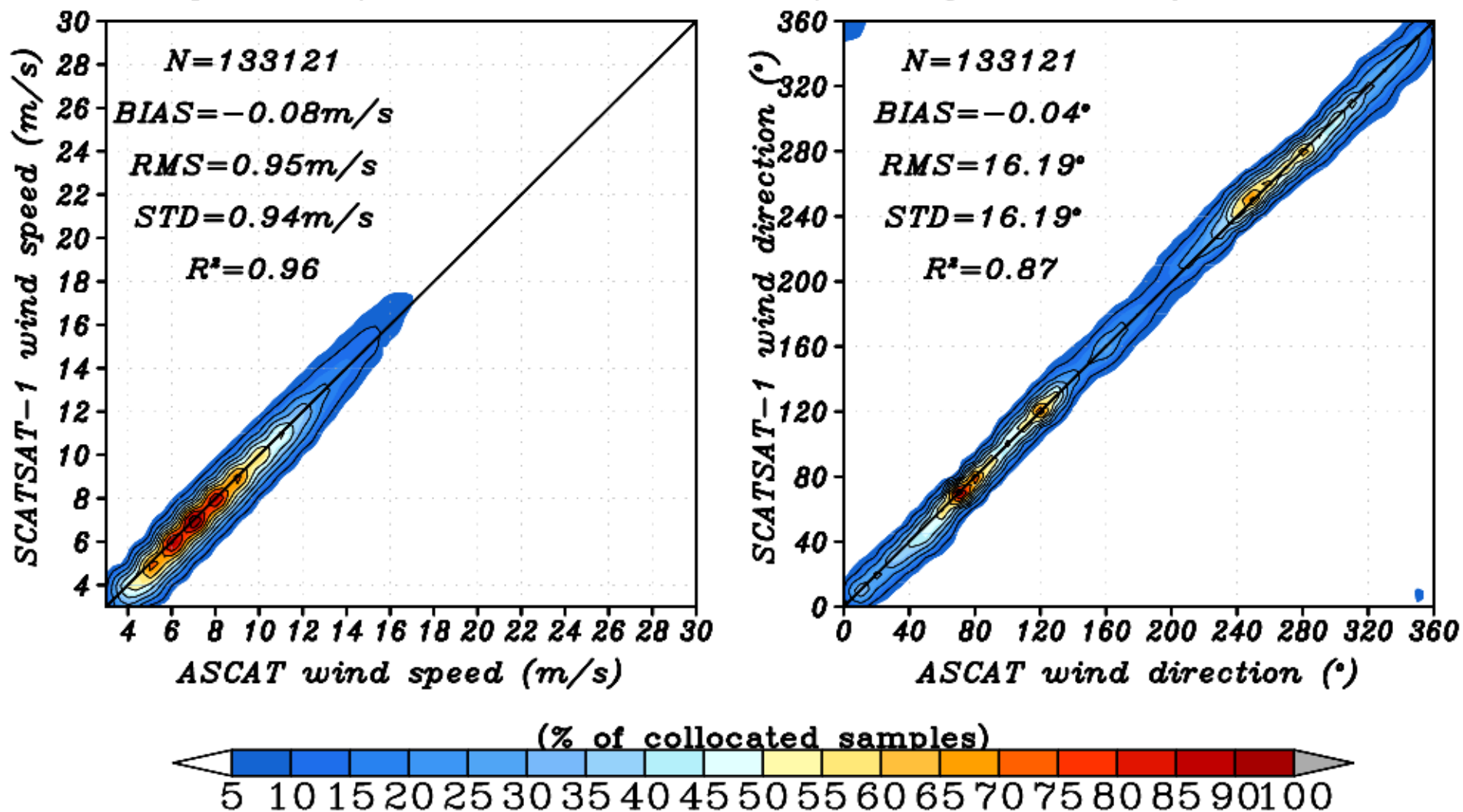
Originating Unit : GRD/AOSG/EPSSA/SAC/ISRO

COMPARISON WITH ASCAT

Date : 24FEB2020

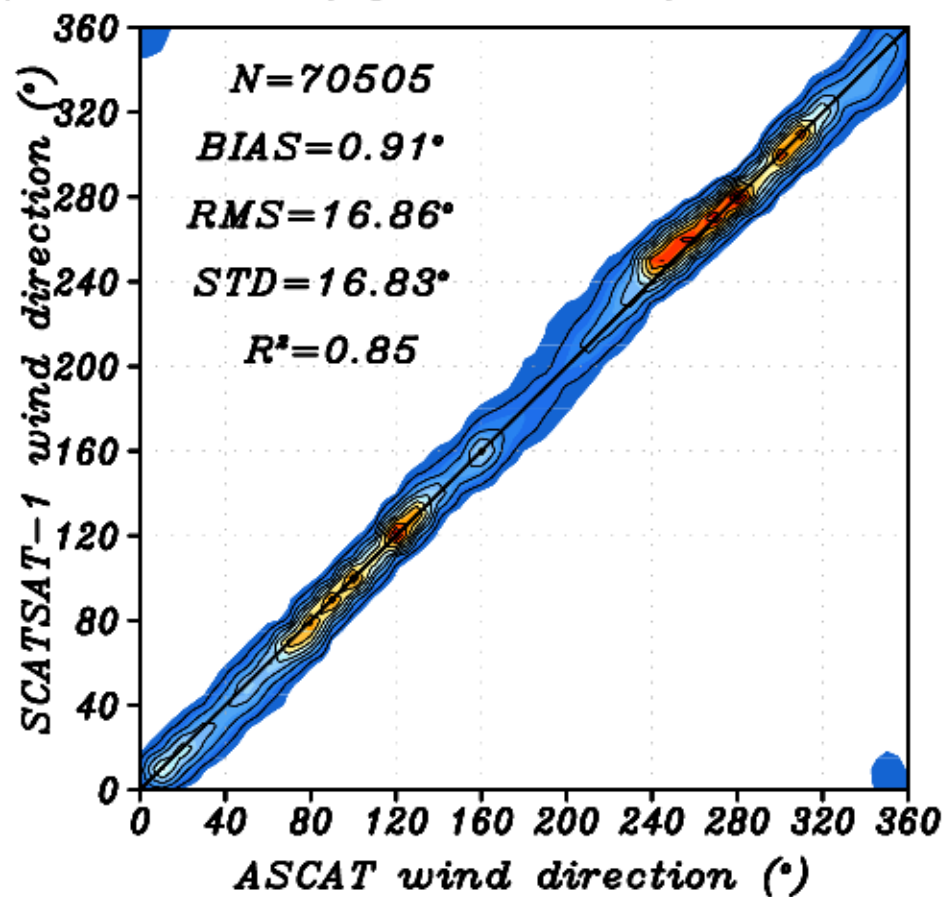
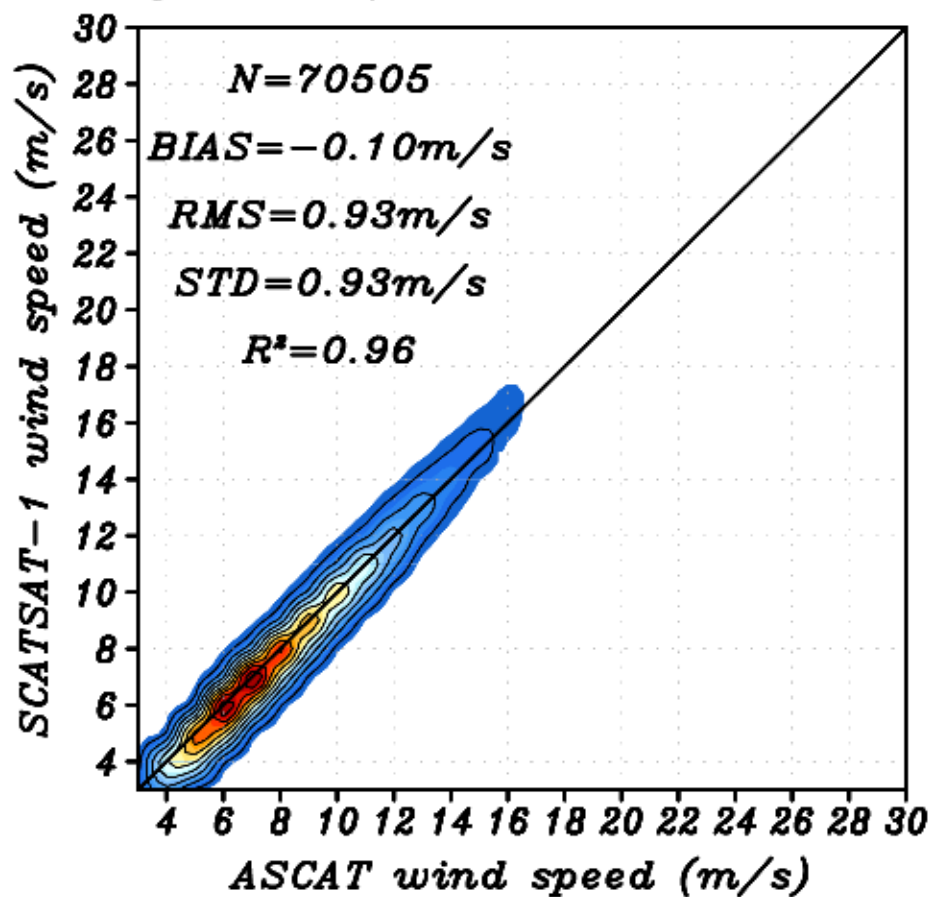
Collocation: delR = 0.25°; delT = 0.5 hr

Comparison of SCATSAT-1 and ASCAT for all passes over global oceans



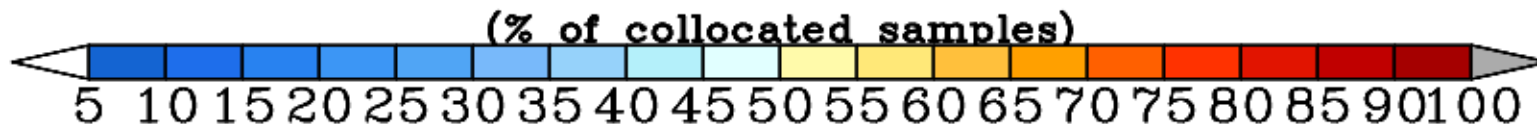
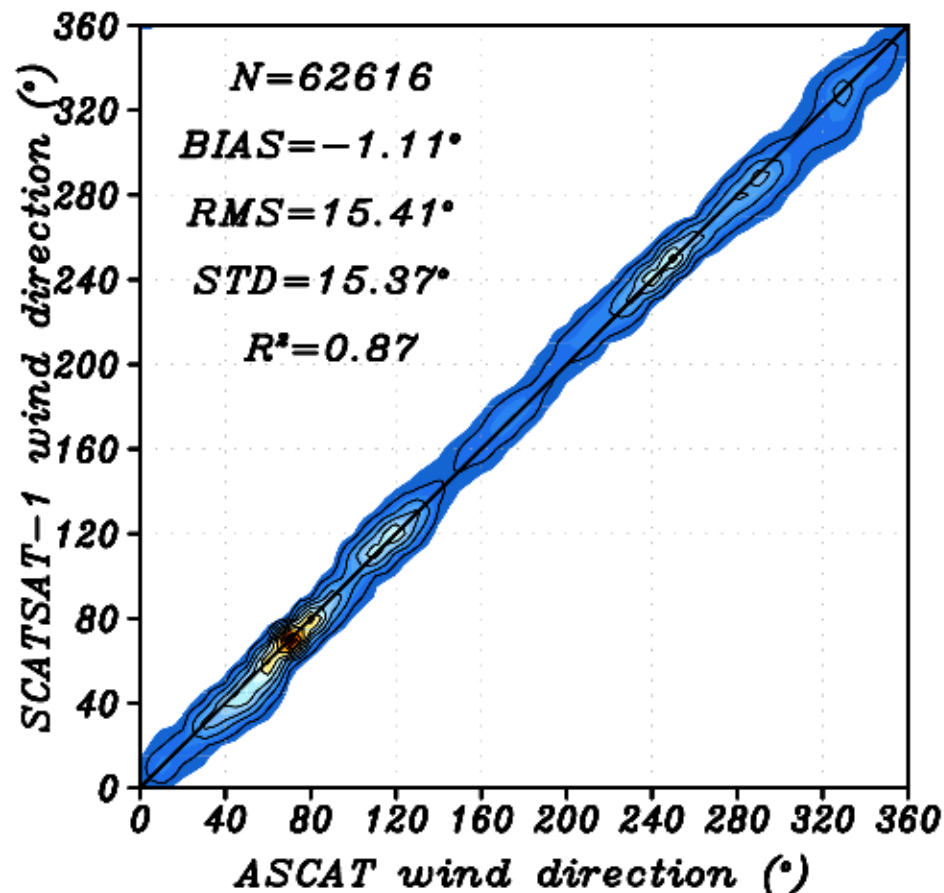
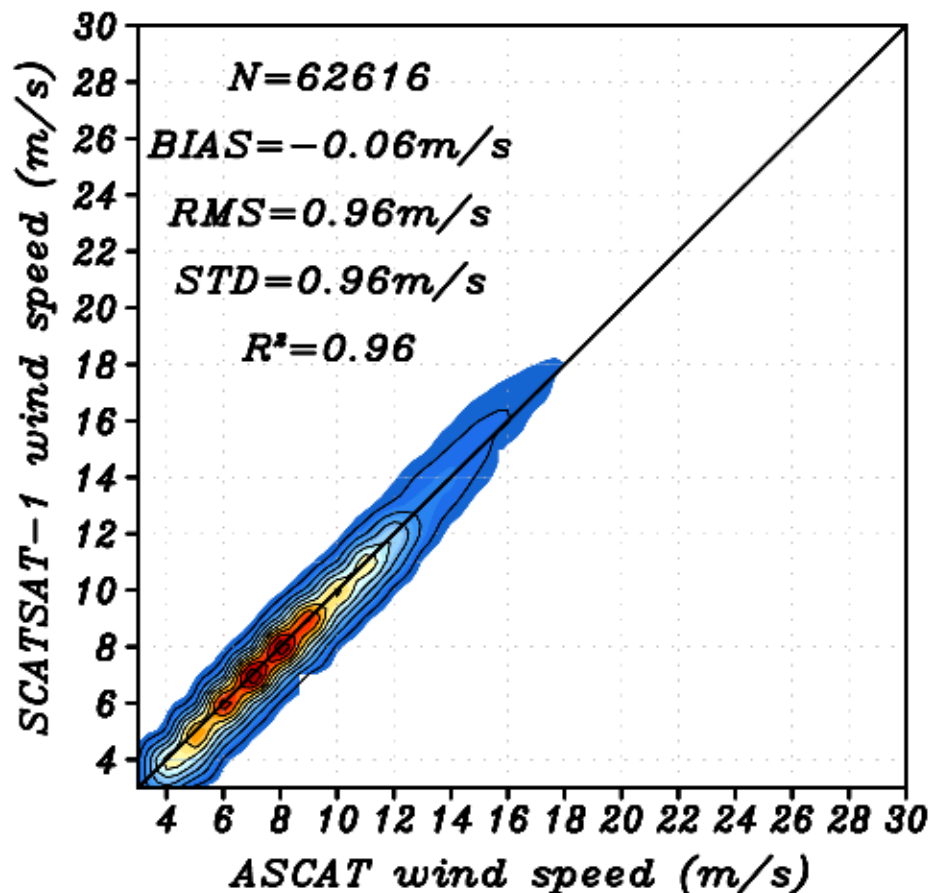
Date : 24FEB2020

Comparison of SCATSAT-1 and ASCAT for Descending passes over global oceans



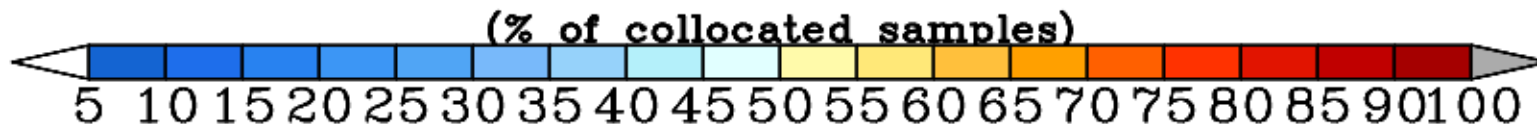
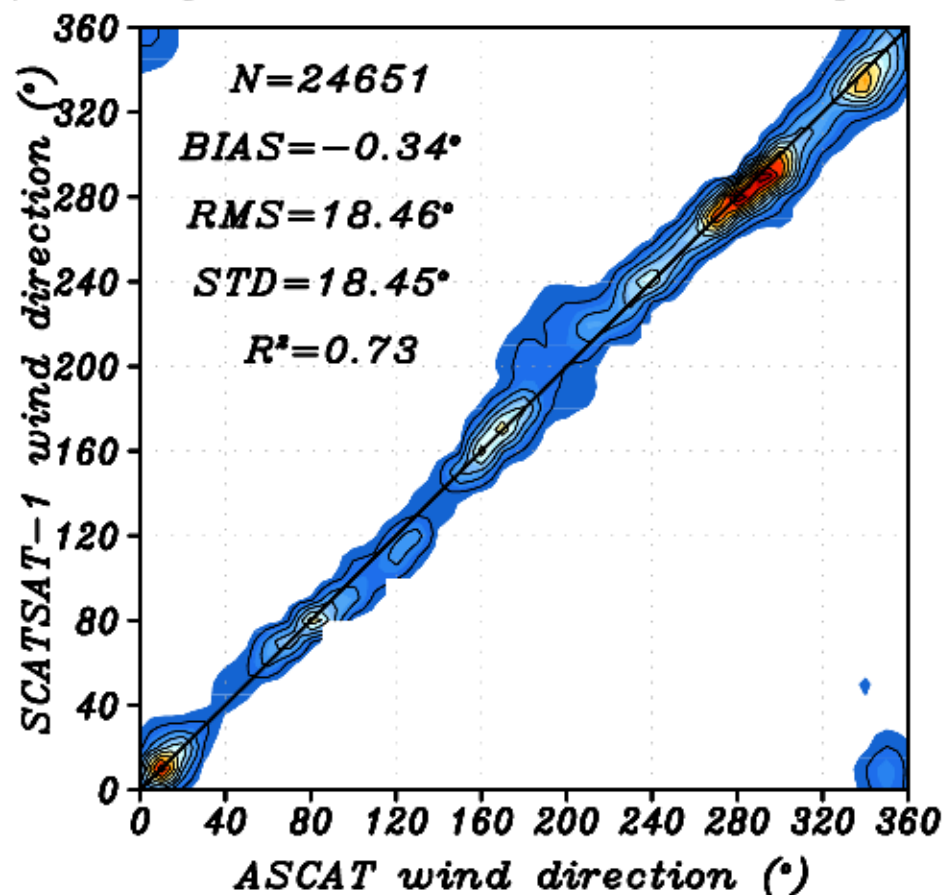
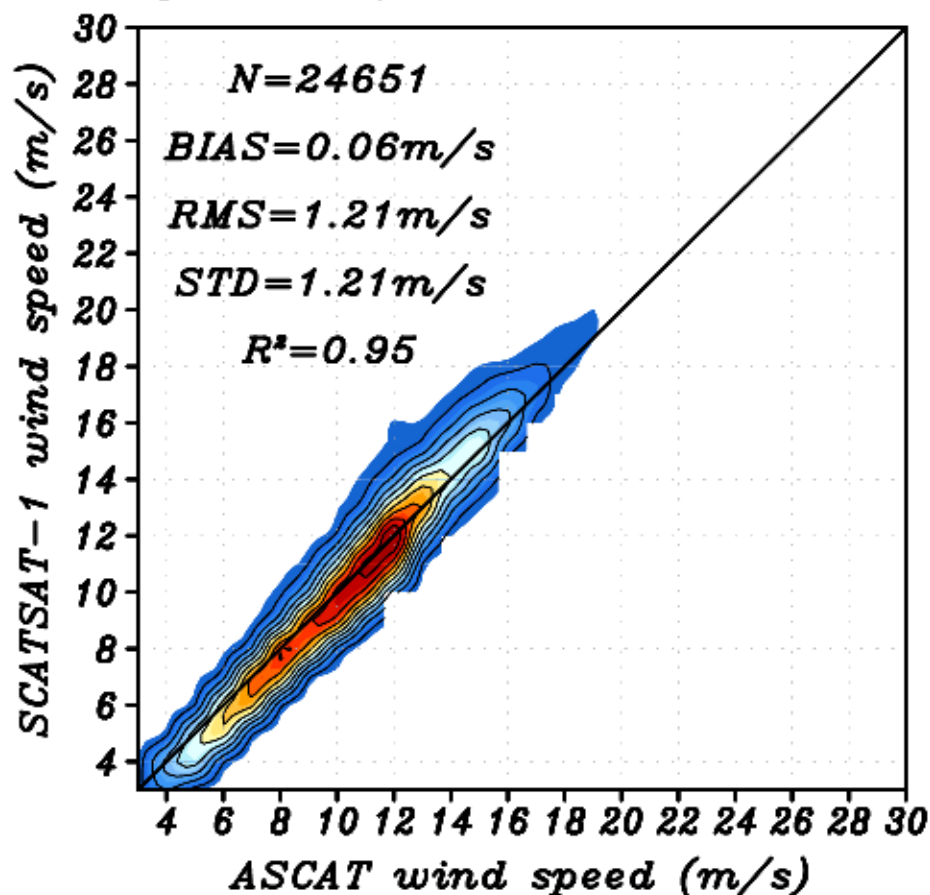
Date : 24FEB2020

Comparison of SCATSAT-1 and ASCAT for Ascending passes over global oceans



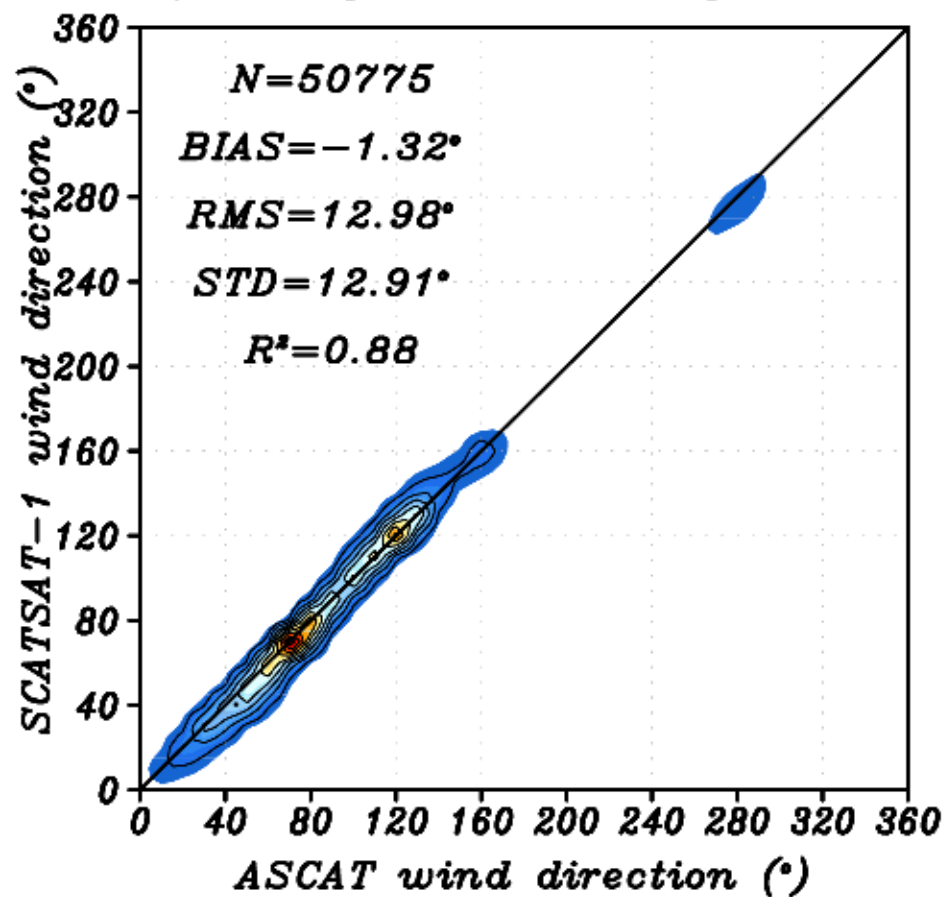
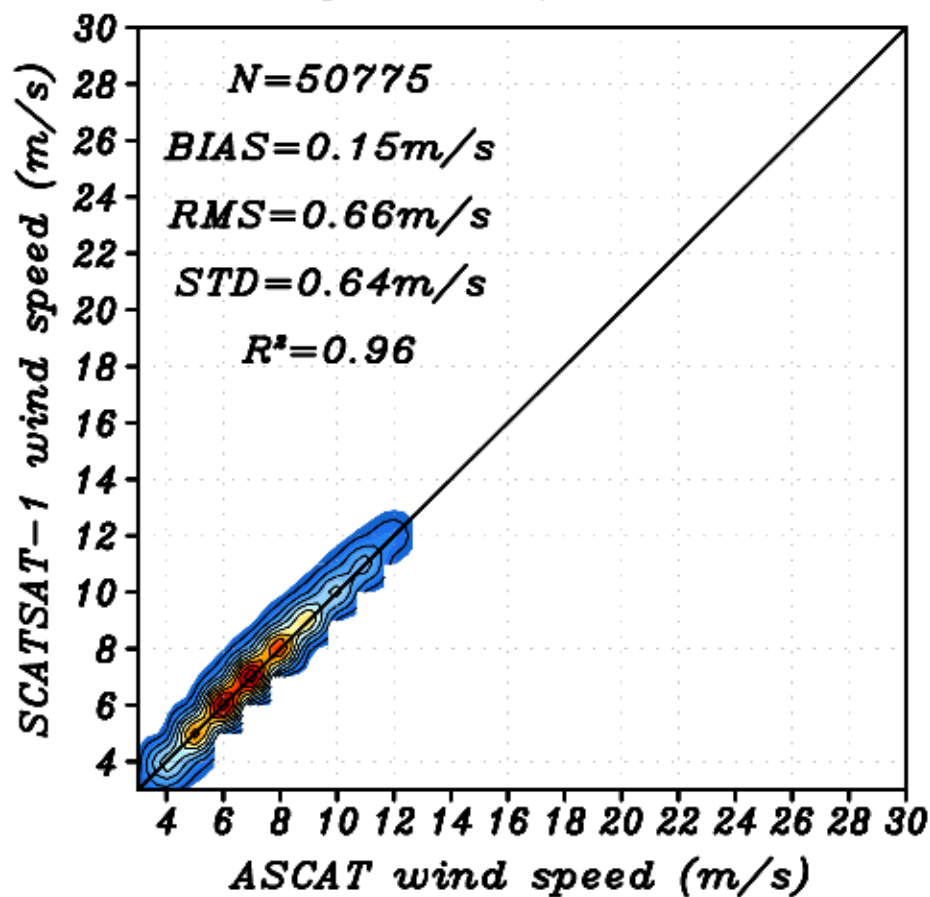
Date : 24FEB2020

Comparison of SCATSAT-1 and ASCAT for all passes over Northern Hemisphere



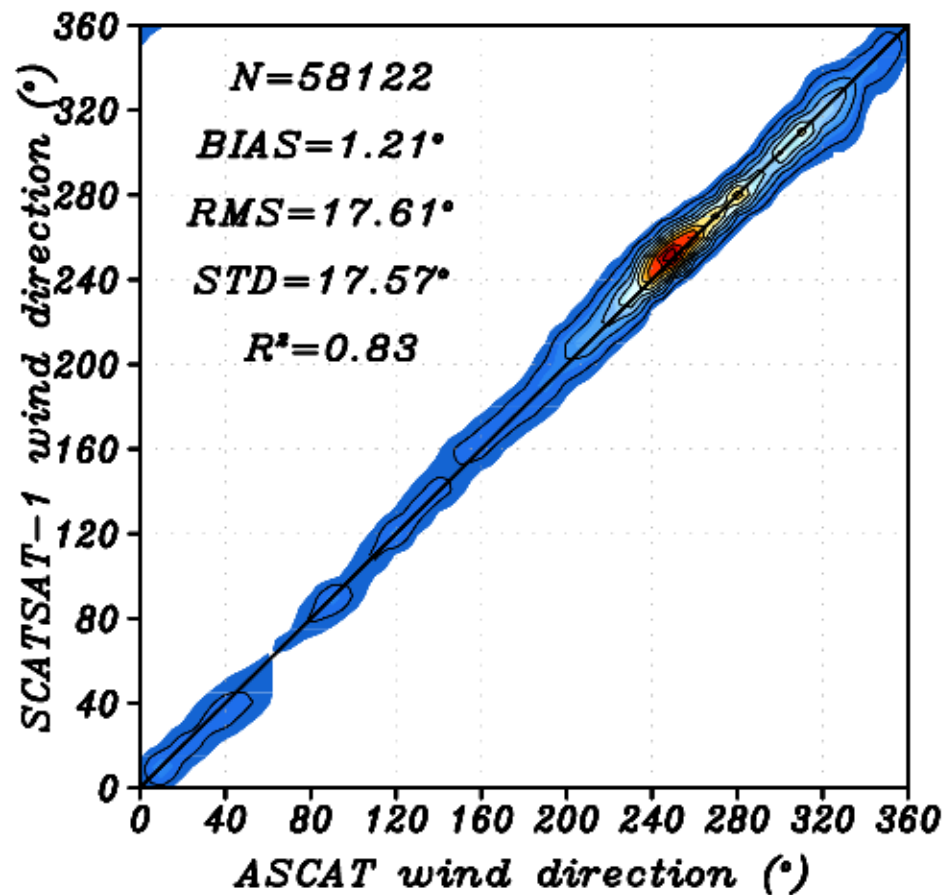
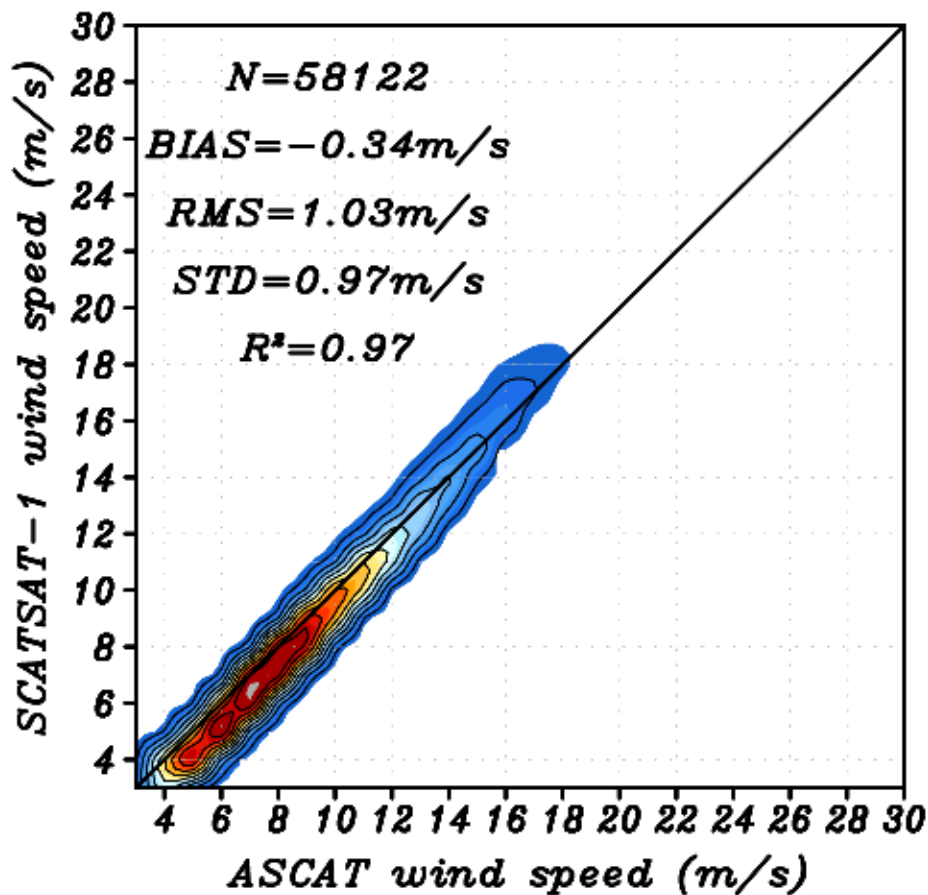
Date : 24FEB2020

Comparison of SCATSAT-1 and ASCAT for all passes over Tropics



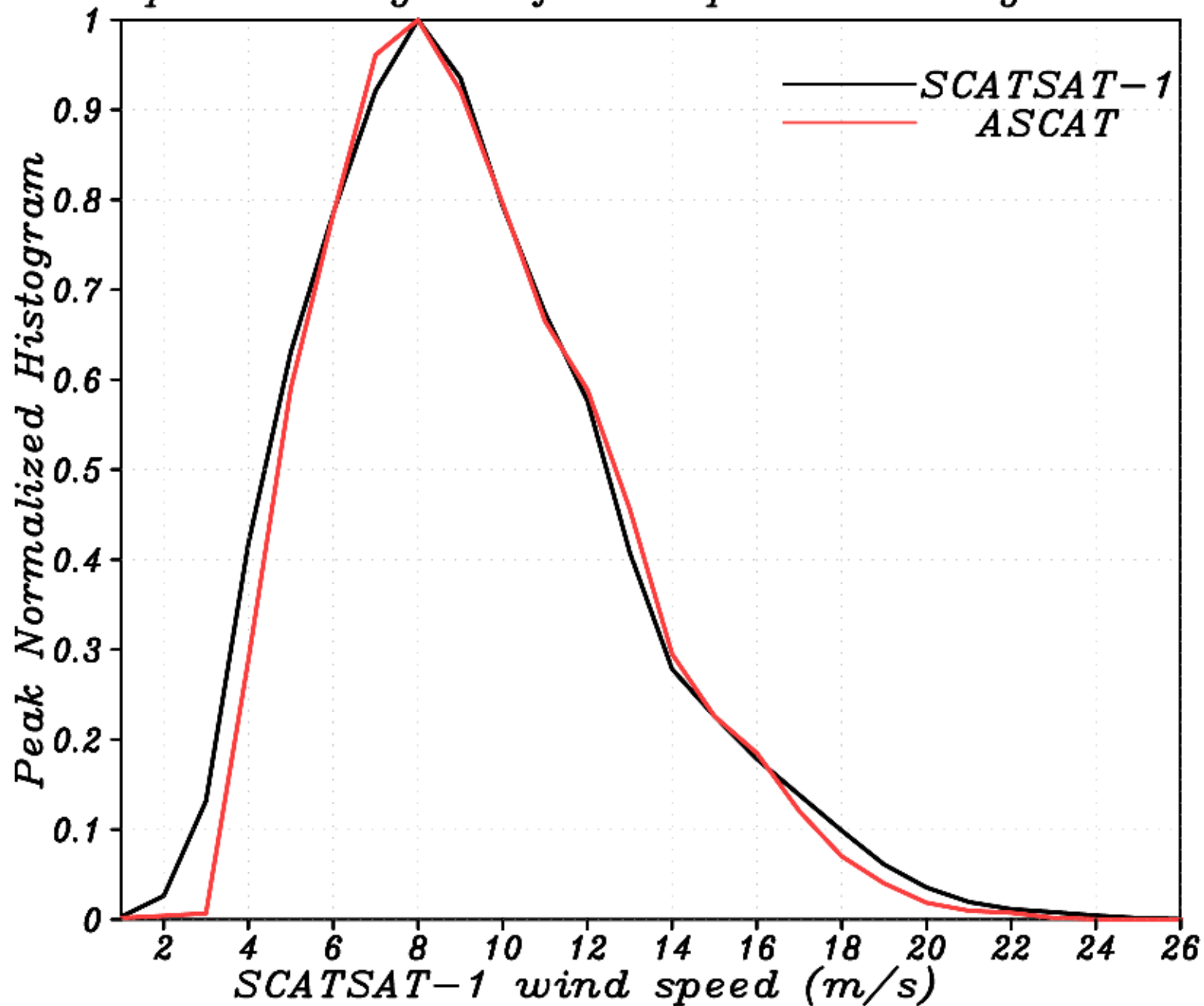
Date : 24FEB2020

Comparison of SCATSAT-1 and ASCAT for all passes over Southern Hemisphere



Date : 24FEB2020

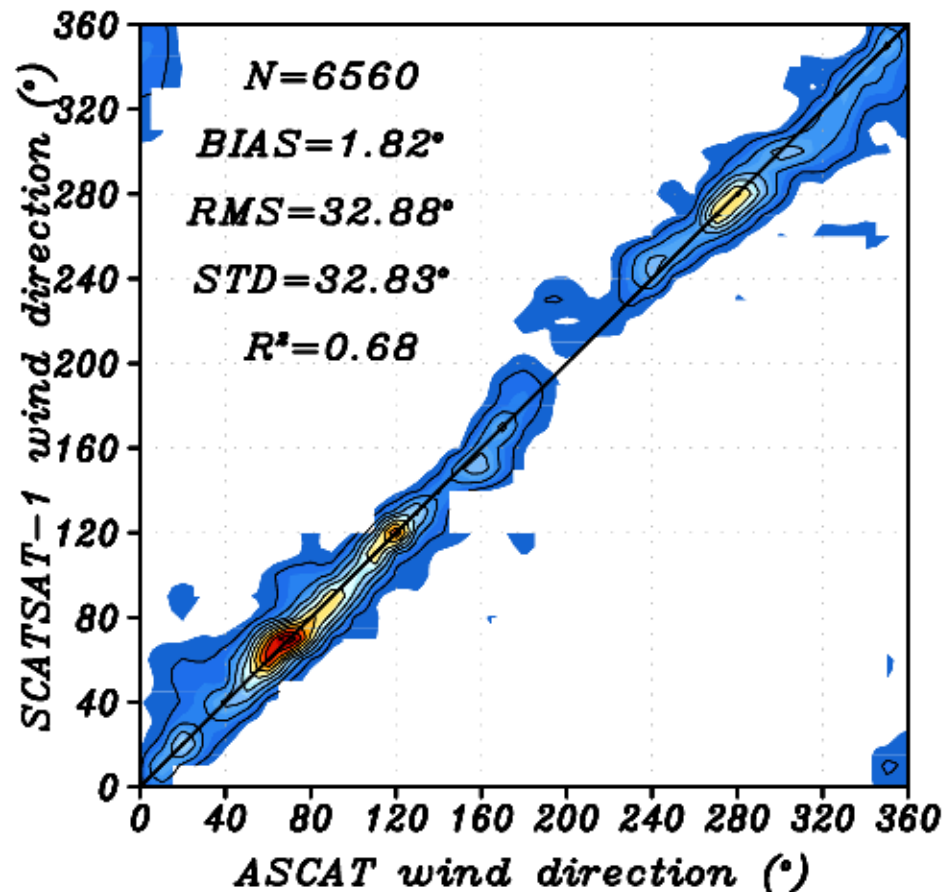
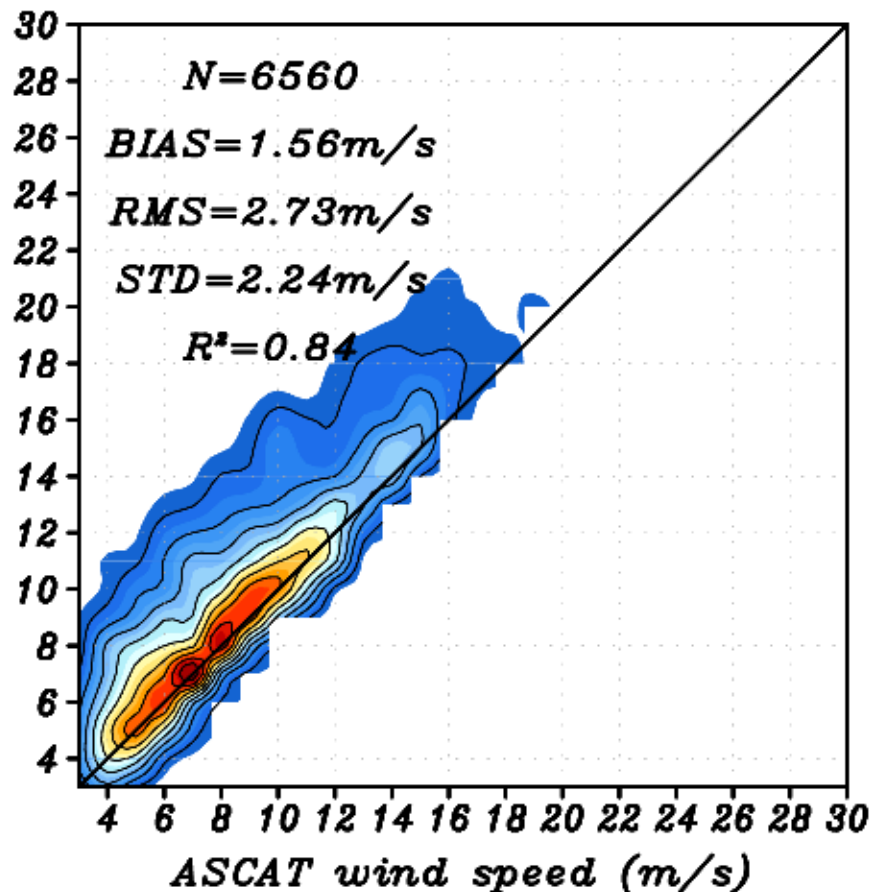
Wind speed Histogram for all passes over global oceans



Date : 24FEB2020

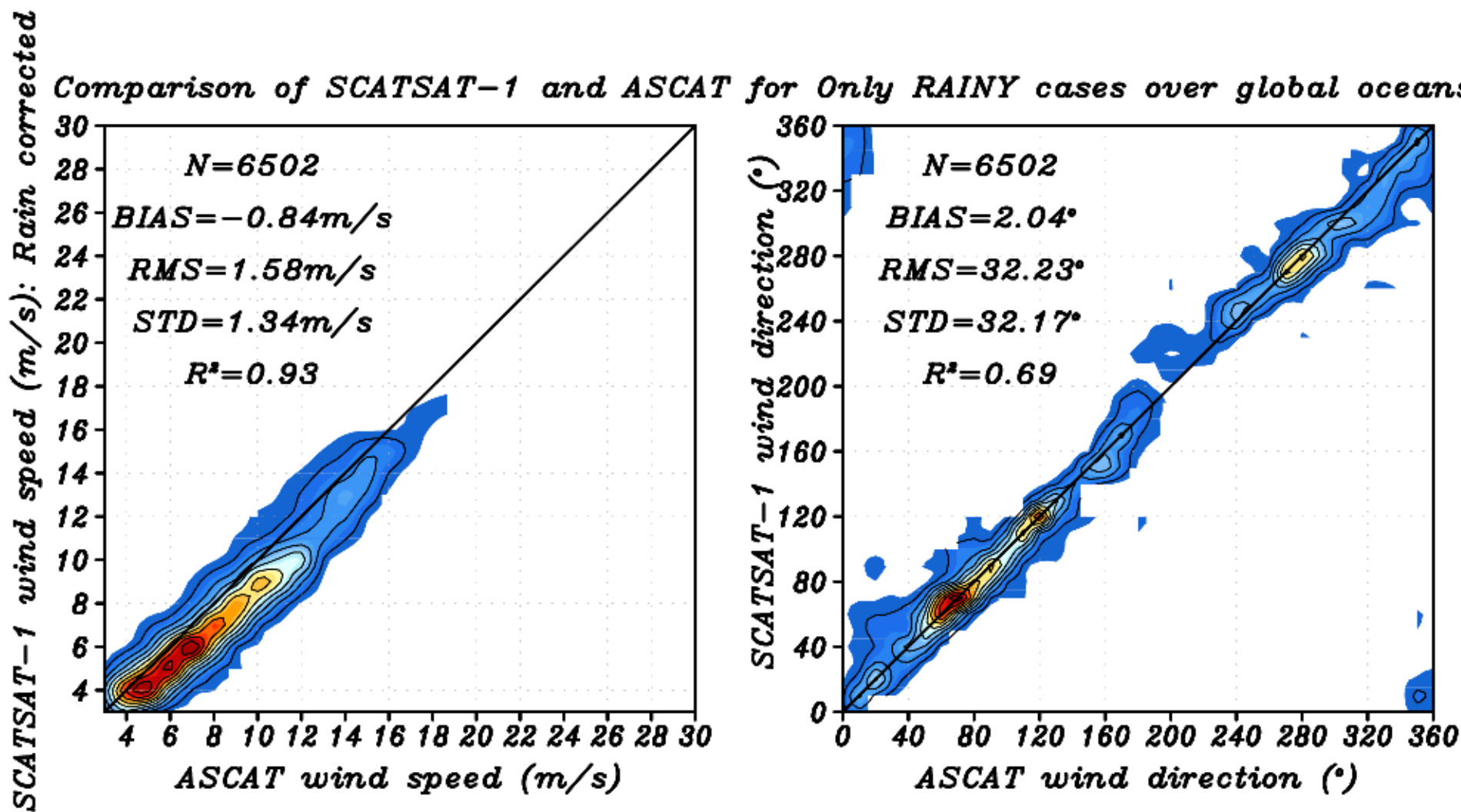
SCATSAT-1 wind speed (m/s): without Rain correctio

Comparison of SCATSAT-1 and ASCAT for Only RAINY cases over global oceans



Date : 24FEB2020

Comparison of SCATSAT-1 and ASCAT for Only RAINY cases over global oceans



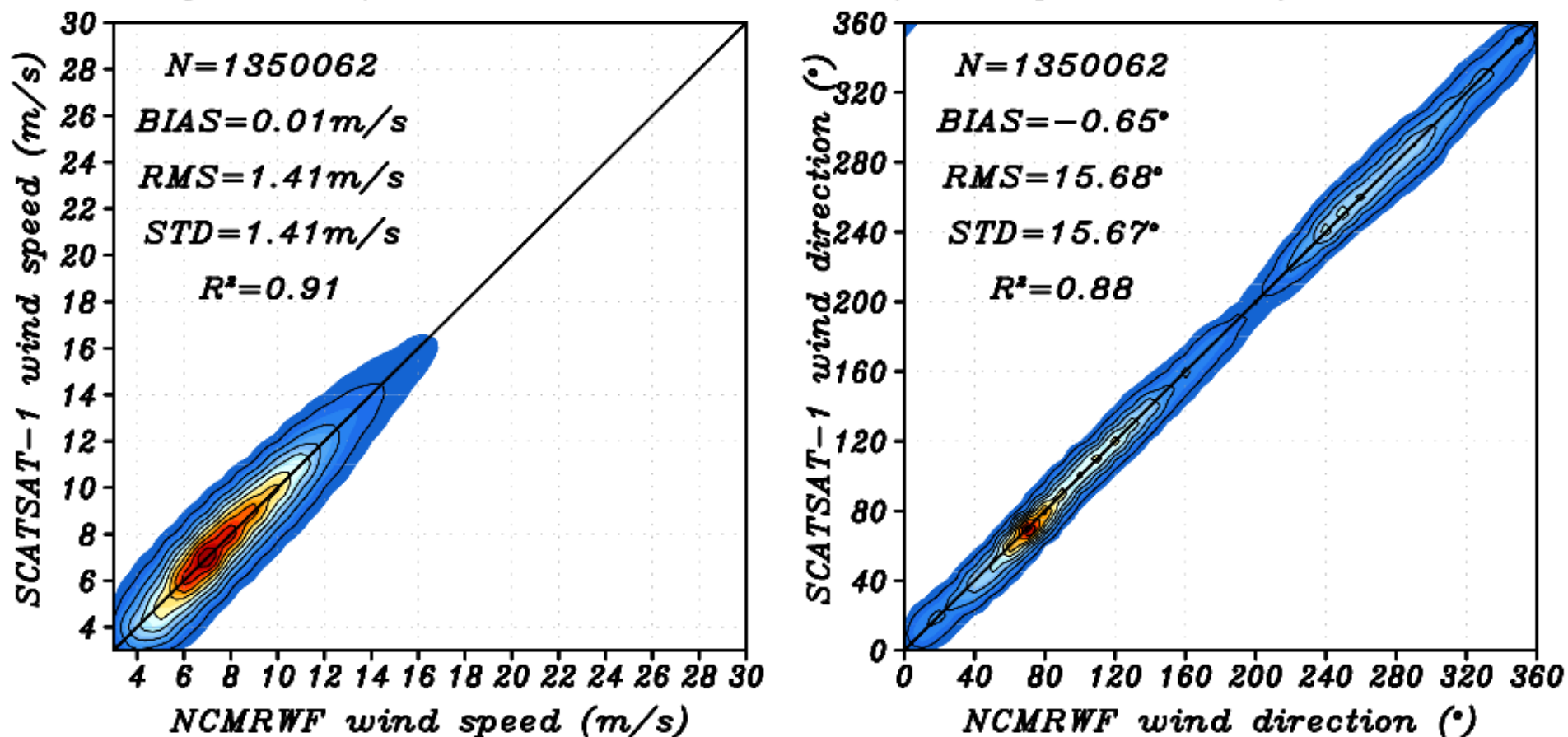
Date : 24FEB2020

COMPARISON WITH NWP(NCMRWF)

Date : 24FEB2020

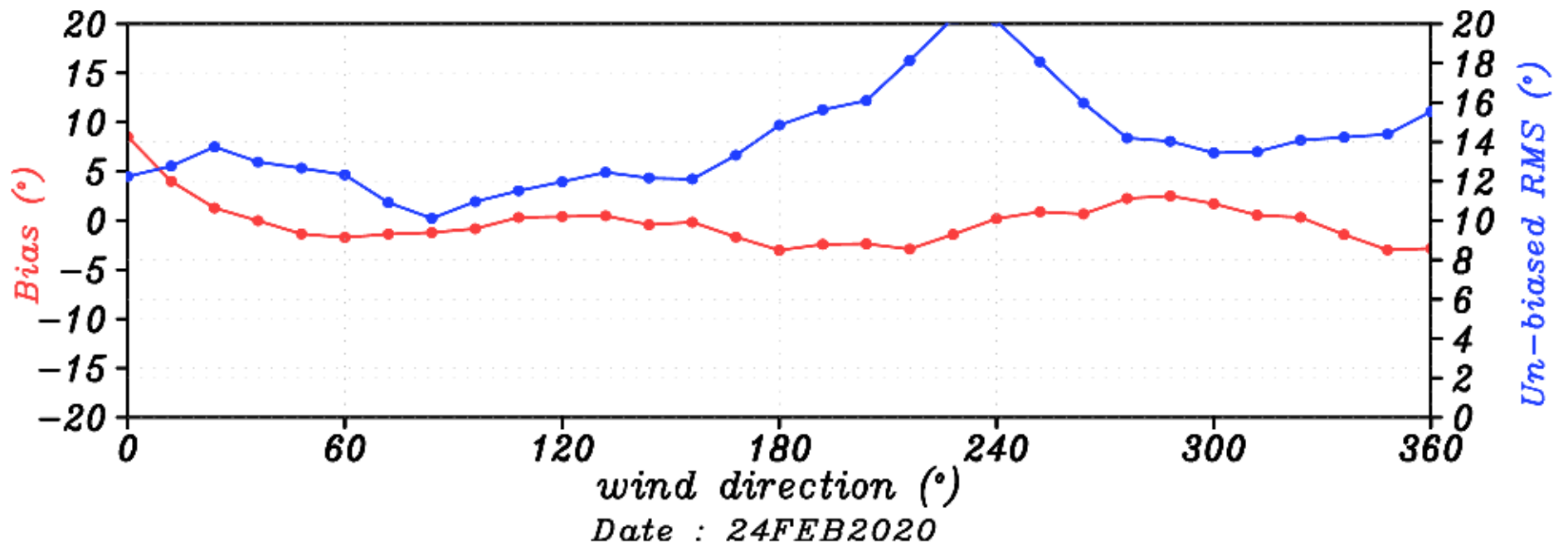
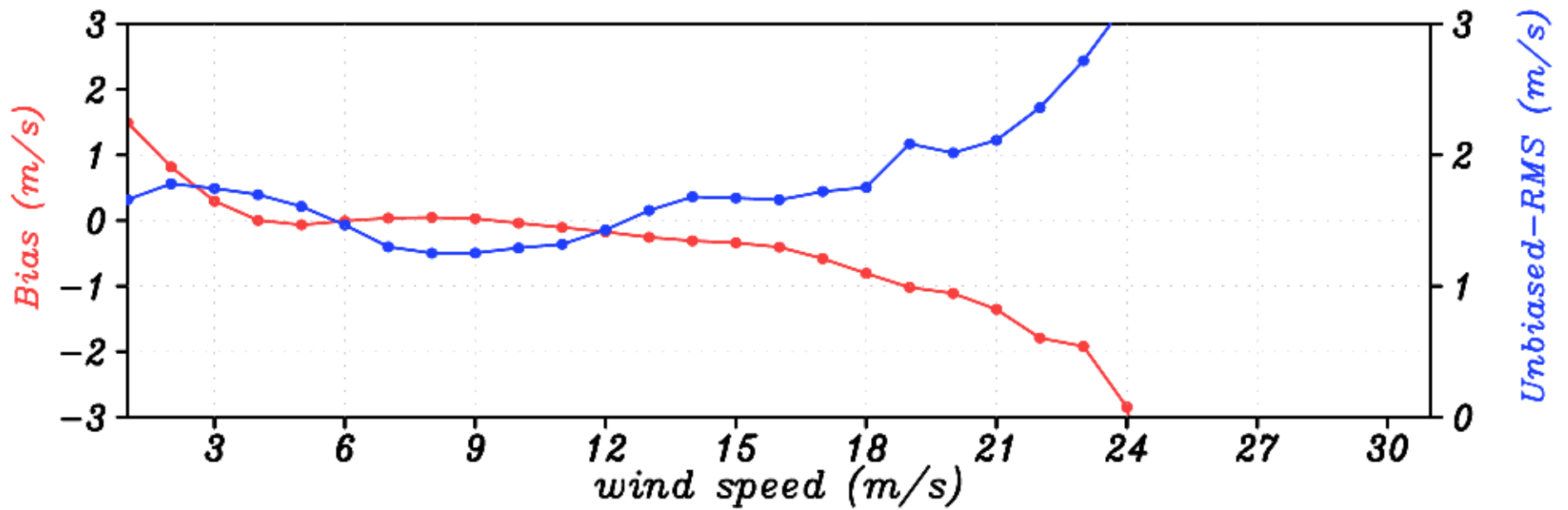
Collocation: delR=0.25°; delT=+/-3 hr

Comparison of SCATSAT-1 and NCMRWF for all passes over global oceans



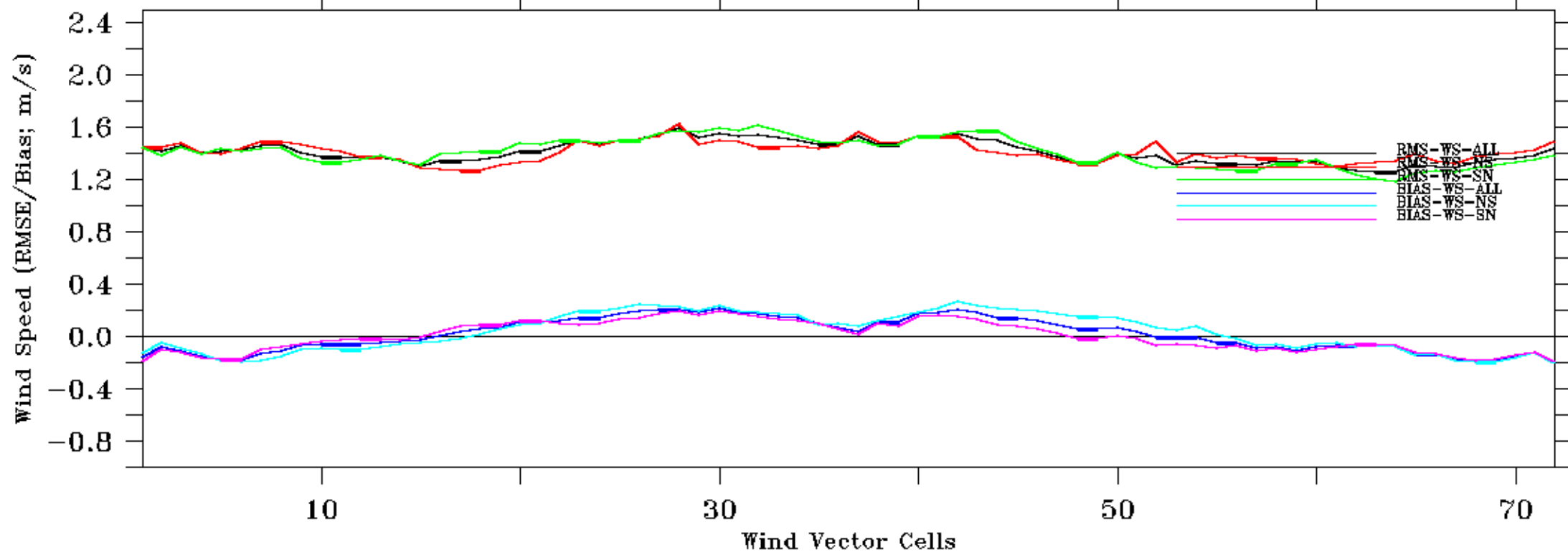
Date : 24FEB2020

Bin wise comparison (SCATSAT-1/NCMRWF) for all passes over global oceans
Speed Bin=1m/s; Direction Bin=10 deg



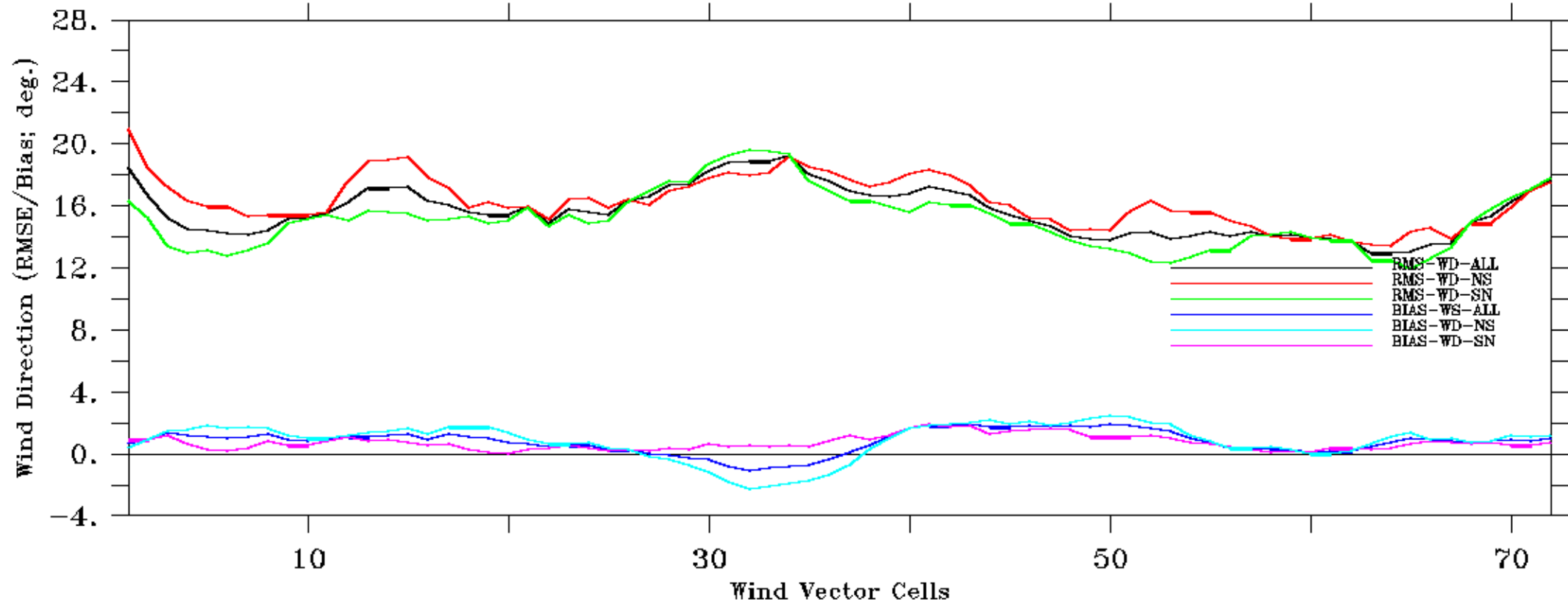
Date : 24FEB2020

Comparison of SCATSAT-1 and NCMRWF for all passes over global oceans



Date : 24FEB2020

Comparison of SCATSAT-1 and NCMRWF for all passes over global oceans



Date : 24FEB2020