

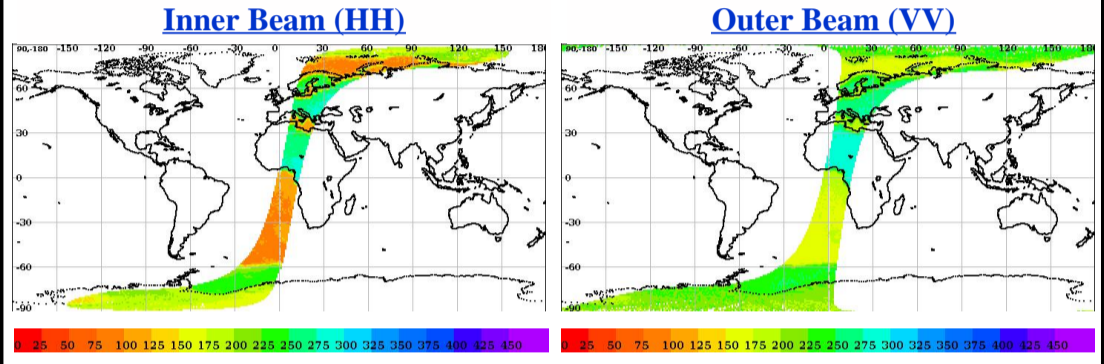
# SCATSAT-1 Scatterometer Level-1B Data Quality Evaluation Report

## Table of Contents


- Half-Orbit Coverage using BT & Sigma-0
- Invariant Site Sigma-0 Statistics (if Available)
- Half-Orbit Data Statistics
- Half Orbit wise - Dynamic Parameter (Sigma-0, Kp, SNR) Behaviour
- Dynamic Range (Data Histogram)
- Half Orbit Wise Behaviour - Static Parameters
- Doppler Variation (Across/Along Track for HH/VV Beam)
- LIB Parameter as a function of Latitude
- Half Orbit OAT Behaviour

<b>Satellite Id</b>	ScatSat-1	<b>Start Orbit</b>	5062	<b>Total Scans</b>	1016
<b>Sensor Name</b>	Scatterometer	<b>End Orbit</b>	5063	<b>No of Inner FootPrints</b>	281
<b>Processor Version</b>	v1.1.2	<b>Rev. Number</b>	05062_05063	<b>No Of Outer FootPrints</b>	282
<b>Half Orbit Direction</b>	NS	<b>Data Production Date</b>	10-09-2017	<b>No. Of Inner Slices</b>	9
<b>Equator Crossing Date</b>	10-09-2017	<b>Equator Crossing Time</b>	08:21:45.000	<b>No Of Outer Slices</b>	14

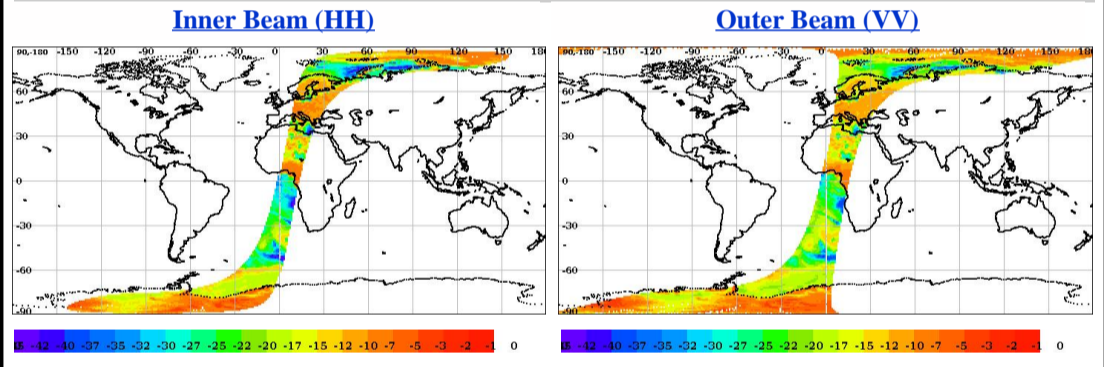
## Brightness Temperature(k) Footprint trace



## Image Snapshot for Inner & Outer Beam



## Sigma0(dB) Footprint trace



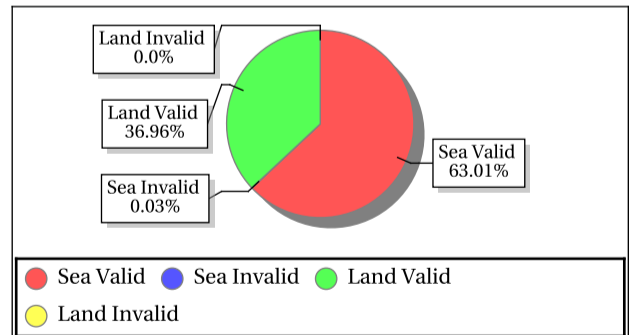
## Invalid and Poor Sigma-0 Quality Flag Statistics for Inner/Outer Slices\*

Sigma-0 Flags	Inner Beam	Outer Beam
Invalid Sigma0(%)	0.03	0.03
Data Not Available From Payload (%)	100.0	100.0
Slice not within sample array limits (%)	0.00	0.00
C(S+N) - C(N) < 0.1 (%)	0.00	0.00
Poor Sigma0(%)	0.01	0.01
Noise samples for blending Saturated	0.0	0.0
Count samp. for interpol. saturated (%)	0.00	0.00
Sigma0 < lower bound (-96dB) (%)	0.0	0.0
Sigma0 > upper bound (0 dB) (%)	0.00	0.00
SNR < -65 dB (%)	100.0	100.0

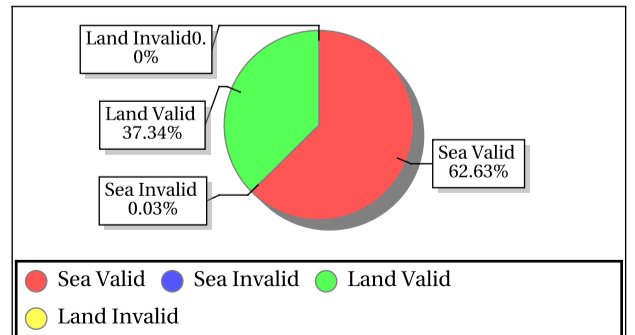
\*DP Format Document

## Sigma-0 Quality Flag Statistics for Inner/Outer Footprints

### Inner Beam (HH)



### Outer Beam (VV)



## Invariant Site Sigma-0 Statistics for Ascending/Descending, Fore/Aft in HH/VV beams

Site Name	Center Lat	Center Lon	Beam	Node	ScanDir	Sigma0 Min	Sigma0 Max	Sigma0 Mean	Sigma0 Std	BT Min	BT Max	BT Mean	BT Std
Sahara	19.10	14.30	Inner	DSC	Aft	-34.41	-21.35	-28.55	3.31	220.61	296.93	261.90	19.28
Sahara	19.10	14.30	Inner	DSC	Fore	-29.57	-20.66	-26.03	2.34	218.49	303.42	262.03	17.10
Sahara	19.10	14.30	Outer	DSC	Aft	-34.77	-21.75	-27.56	3.39	251.51	327.61	292.26	18.79
Sahara	19.10	14.30	Outer	DSC	Fore	-33.06	-18.98	-26.54	3.61	256.53	330.85	291.80	17.28



## Overall statistics for the Static Parameters (Footprint-wise)

Inner Beam (HH)																
	Sea Aft				Sea Fore				Land Aft				Land fore			
	Min	Max	Mean	Bad Occ. (%)	Min	Max	Mean	Bad Occ. (%)	Min	Max	Mean	Bad Occ. (%)	Min	Max	Mean	Bad Occ. (%)
<b>Kp</b>	0.10	261.81	0.34	3.205	0.10	262.90	0.31	2.670	0.10	0.47	0.11	0.000	0.10	0.50	0.11	0.000
<b>Kpa</b>	0.01	0.01	0.01	0.000	0.01	0.01	0.01	0.000	0.01	0.01	0.01	0.000	0.01	0.01	0.01	0.000
<b>Kpb</b>	0.01	0.02	0.01	0.000	0.01	0.02	0.01	0.000	0.01	0.02	0.01	0.000	0.01	0.01	0.01	0.000
<b>Kpc</b>	0.01	0.01	0.01	0.000	0.01	0.01	0.01	0.000	0.01	0.01	0.01	0.000	0.01	0.01	0.01	0.000
<b>SNR</b>	-34.91	23.81	4.82	0.033	-34.93	23.64	6.43	0.008	-6.65	27.38	16.76	4.799	-6.94	29.23	18.02	14.305

Outer Beam (VV)																
	Sea Aft				Sea Fore				Land Aft				Land fore			
	Min	Max	Mean	Bad Occ. (%)	Min	Max	Mean	Bad Occ. (%)	Min	Max	Mean	Bad Occ. (%)	Min	Max	Mean	Bad Occ. (%)
<b>Kp</b>	0.08	173.01	0.31	3.063	0.08	210.58	0.32	3.120	0.08	7.24	0.09	0.008	0.08	3.72	0.09	0.014
<b>Kpa</b>	0.01	0.01	0.01	0.000	0.01	0.01	0.01	0.000	0.01	0.01	0.01	0.000	0.01	0.01	0.01	0.000
<b>Kpb</b>	0.01	0.01	0.01	0.000	0.01	0.01	0.01	0.000	0.01	0.01	0.01	0.000	0.01	0.01	0.01	0.000
<b>Kpc</b>	0.00	0.01	0.00	0.000	0.00	0.01	0.00	0.000	0.00	0.01	0.00	0.000	0.00	0.01	0.00	0.000
<b>SNR</b>	-33.99	18.01	3.57	0.000	-34.85	18.22	3.84	0.000	-20.17	22.73	11.96	0.030	-17.25	23.62	12.84	0.337

Parameter Specifications					
Parameter	Kp	Kpa	Kpb	Kpc	SNR
Min	0.00	0.00	0.00	0.00	-65.00
Max	1.00	1.00	1.00	1.00	22.00

- Normal
- Deviations
- Alarming
- High Errors

## Overall statistics for static parameter (Footprint-wise)

	Inner Beam (HH)				Outer Beam (VV)				Parameter Specifications		
	Min	Max	Mean	Bad Occ. (%)	Min	Max	Mean	Bad Occ. (%)	Parameter	Min	Max
<b>Incidence Angle (deg)</b>	48.77	49.29	49.02	0.000	57.59	58.16	57.89	0.000	Inci.(Inner)	47.10	49.90
<b>Azimuth Diff. (deg)</b>	0.0027	1.80	1.08	0.169	0.0027	1.96	1.08	0.179	Inci.(Outer)	57.30	58.90
<b>Range(Km)</b>	1026.62	1070.84	1044.00	0.000	1204.26	1258.90	1226.46	23.083	Azimuth Diff.	0.60	2.00
<b>X Factor(dbm)</b>	-92.10	-89.15	-90.39	0.000	-93.63	-91.55	-92.41	0.000	Range(Inner)	1025.00	1095.70
<b>Across Distance (Km)</b>	15.67	16.25	15.84	0.000	11.17	37.34	21.03	4.000	Range(Outer)	1210.00	1280.00
<b>Along Distance (Km)</b>	18.83	39.58	19.79	1.000	18.66	39.50	19.74	4.000	X-Factor	-100.00	-80.00
									Ac.Distance(Inner)	15.00	20.00
									Ac.Distance(Outer)	15.00	22.00
									Al.Distance(Inner)	15.00	30.00
									Al.Distance(Outer)	10.00	30.00

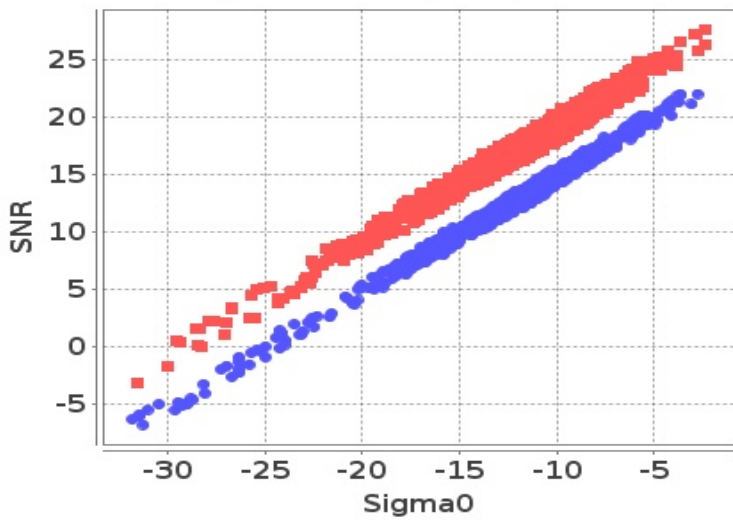
- Normal
- Deviations
- Alarming
- High Errors



## Sigma0 Behaviour (Sigma0 Vs SNR)

Footprint-Land

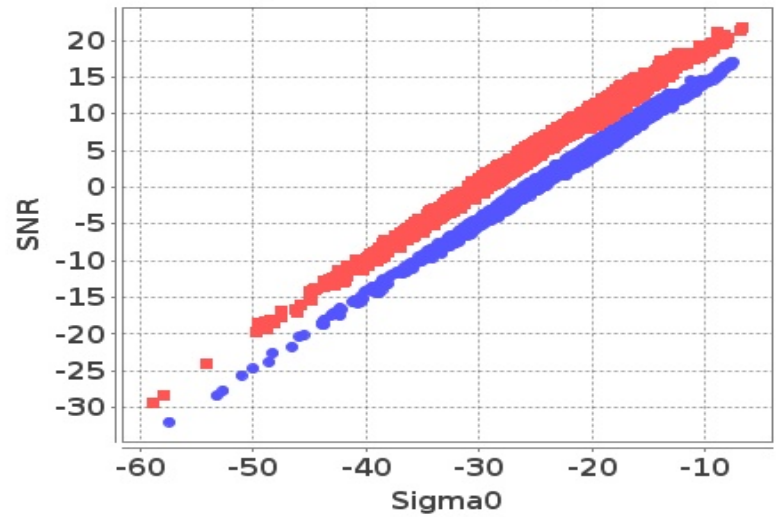
Sigma0 Vs SNR (Land)



■ Inner ● Outer

Footprint-Sea

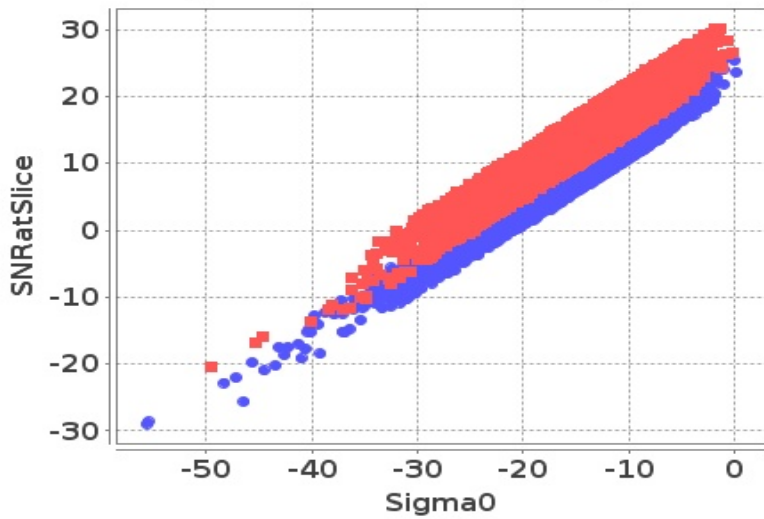
Sigma0 Vs SNR (Sea)



■ Inner ● Outer

Slice-Land

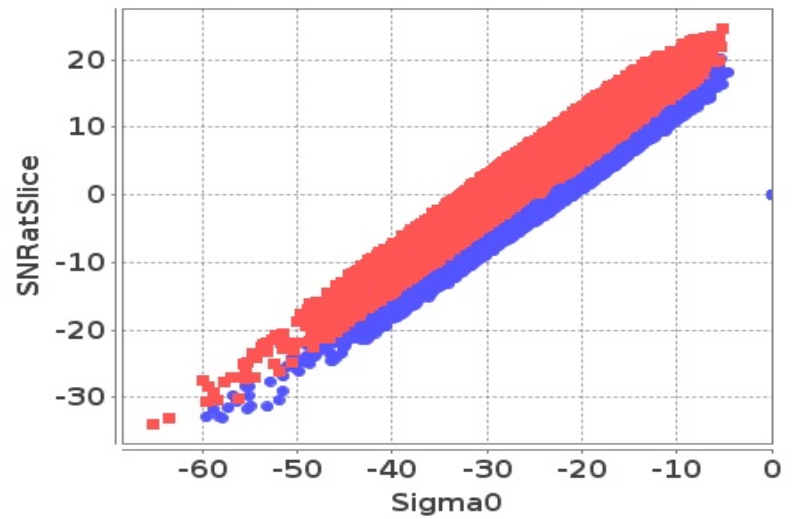
Sigma0 Vs SNRatSlice (Land)



■ Inner ● Outer

Slice-Sea

Sigma0 Vs SNRatSlice (Sea)

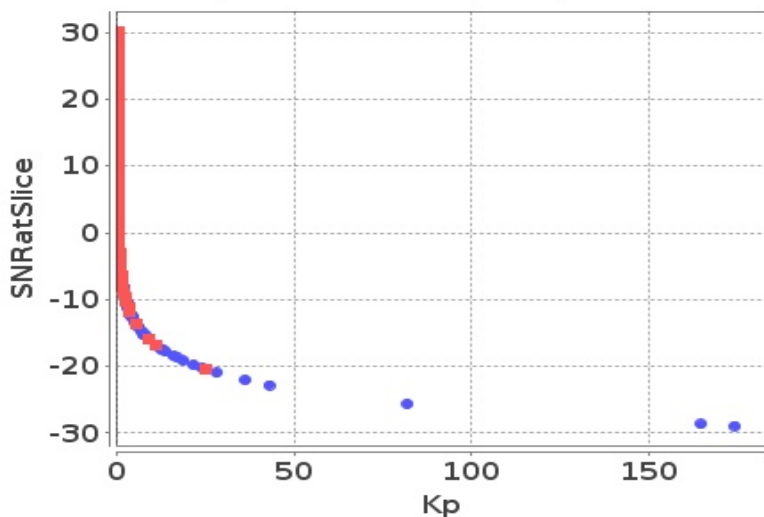


■ Inner ● Outer

## Sigma0 Behaviour (Kp Vs SNR)

Slice

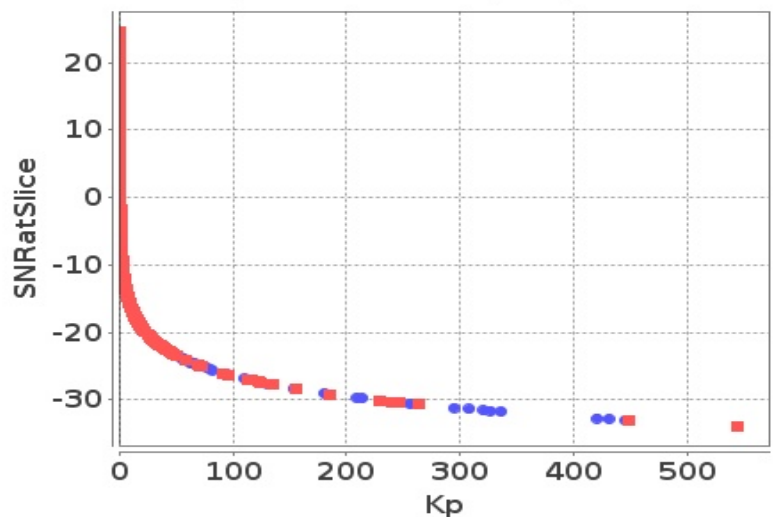
Kp Vs SNRatSlice (Land)



■ Inner ● Outer

Slice

Kp Vs SNRatSlice (Sea)

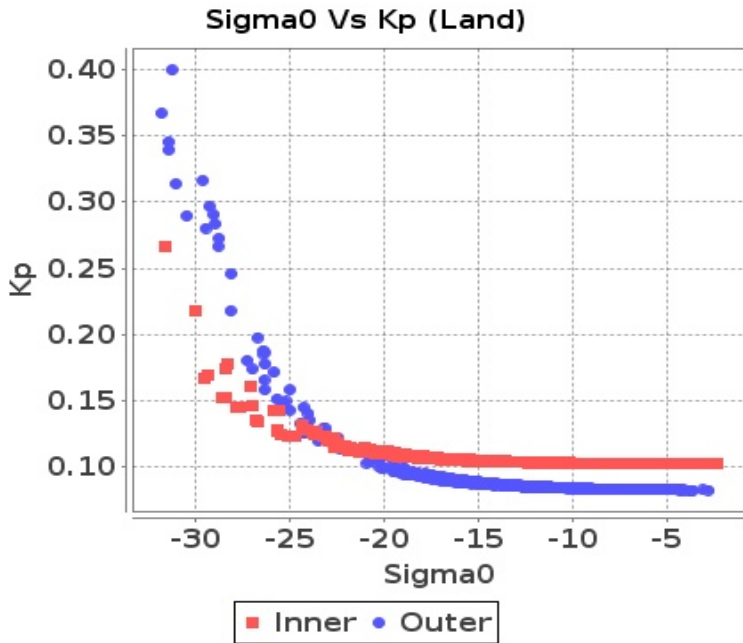


■ Inner ● Outer

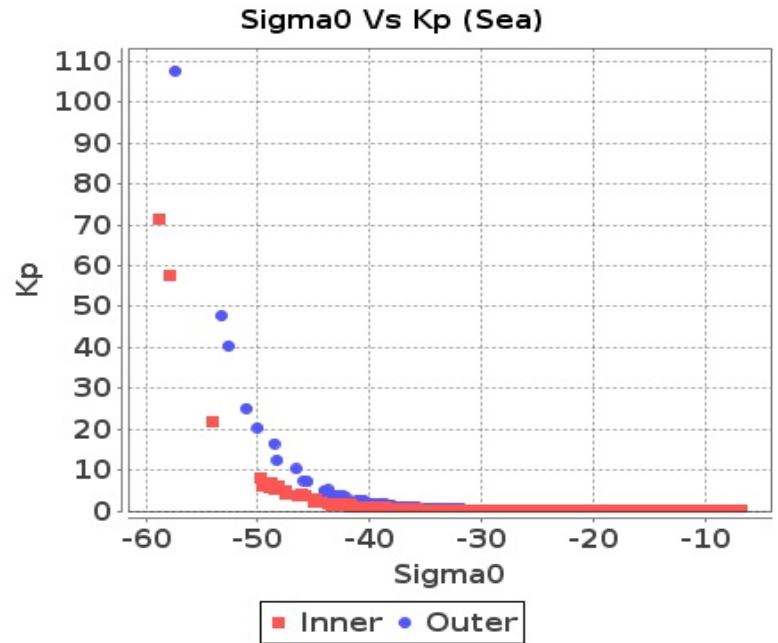


# Sigma0 Behaviour(Sigma0 Vs Kp)

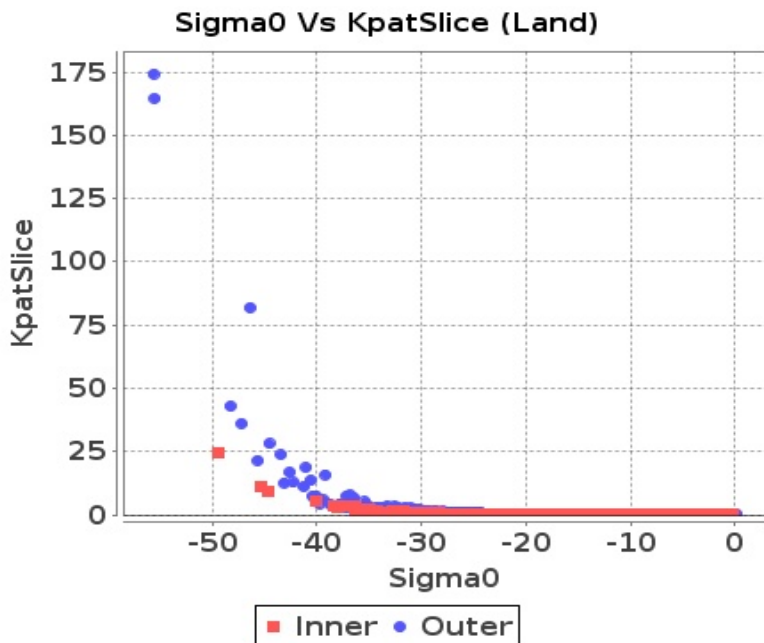
## Footprint-Land



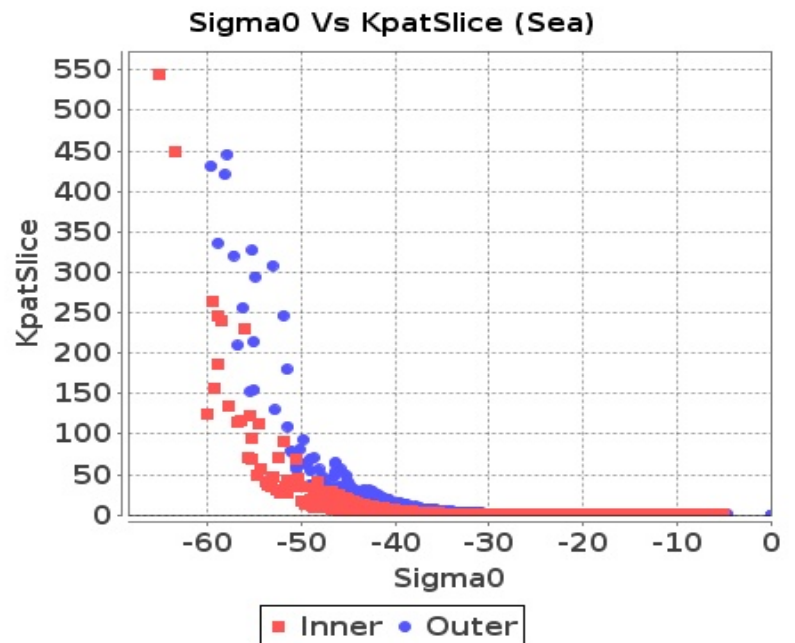
## Footprint-Sea



## Slice-Land



## Slice-Sea



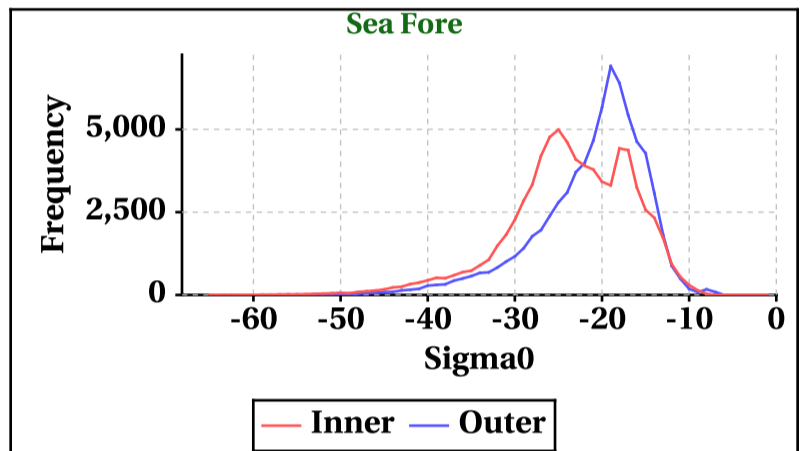
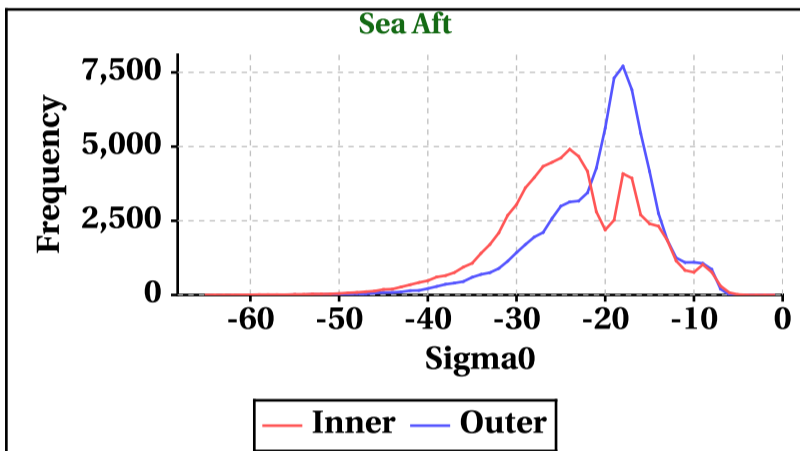
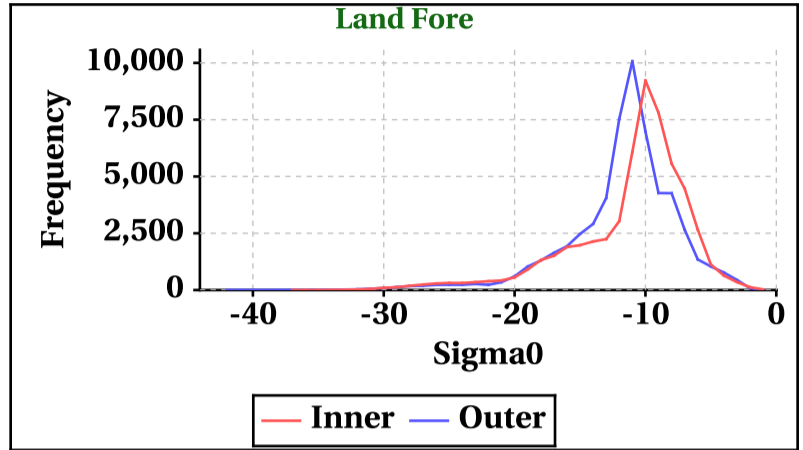
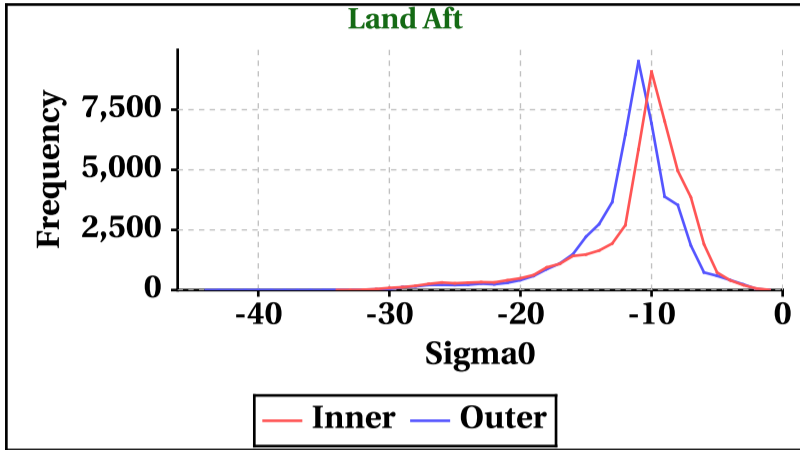


# Dynamic Range (Data Histograms)

## Sigma0(db)

Inner Beam (HH)				
	Land Aft	Land Fore	Sea Aft	Sea Fore
Min	-34	-37	-65	-65
Max	0	0	0	0

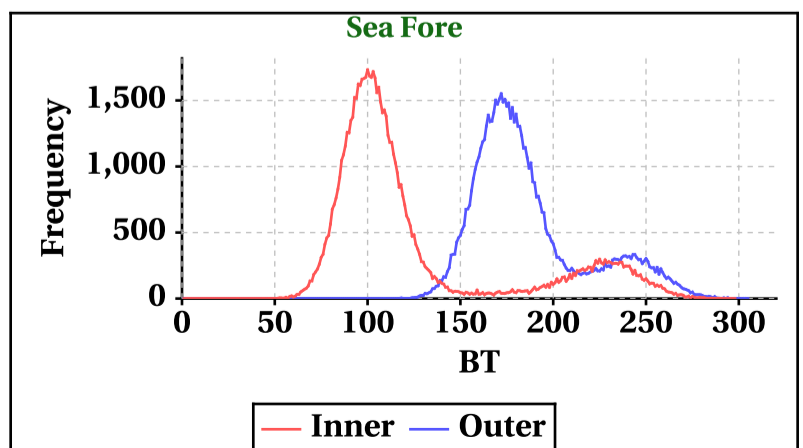
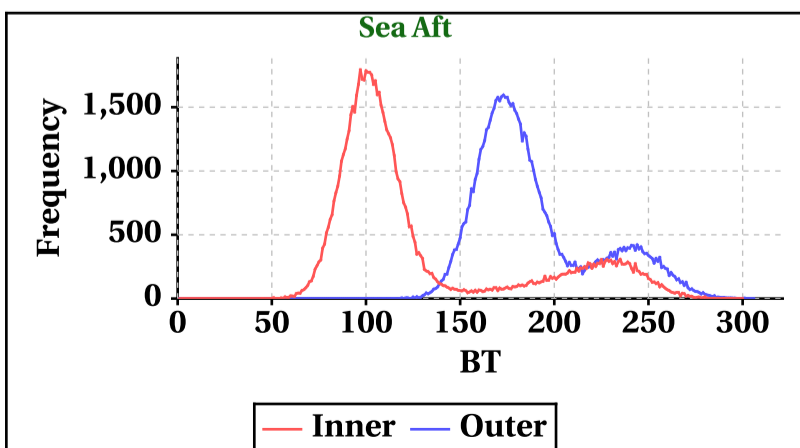
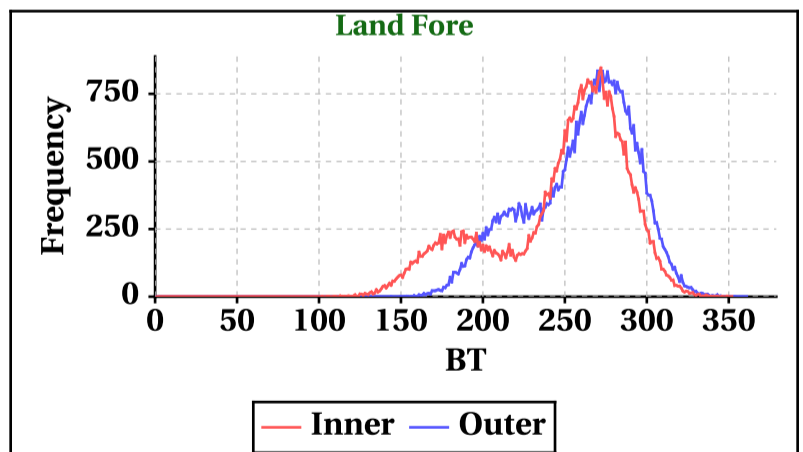
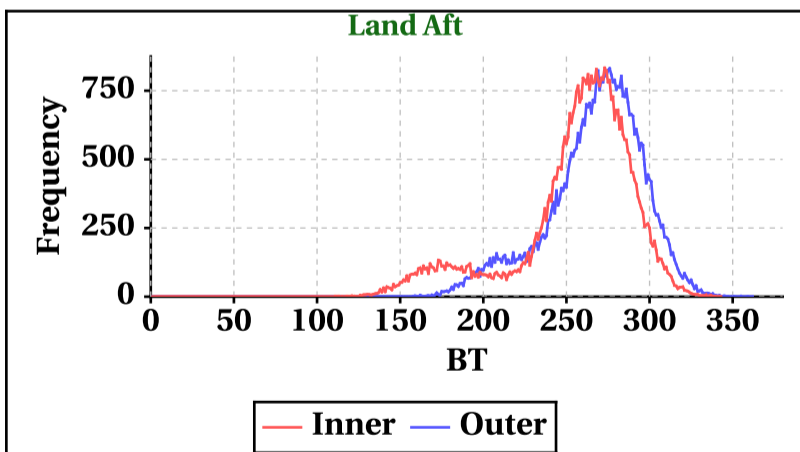
Outer Beam (VV)				
	Land Aft	Land Fore	Sea Aft	Sea Fore
Min	-44	-42	-59	-60
Max	0	0	0	0



## Brightness Temperature(K)

Inner Beam(HH)				
	Land Aft	Land Fore	Sea Aft	Sea Fore
Min	0	0	0	0
Max	343	352	300	298

Outer Beam(VV)				
	Land Aft	Land Fore	Sea Aft	Sea Fore
Min	0	0	0	0
Max	362	361	306	305

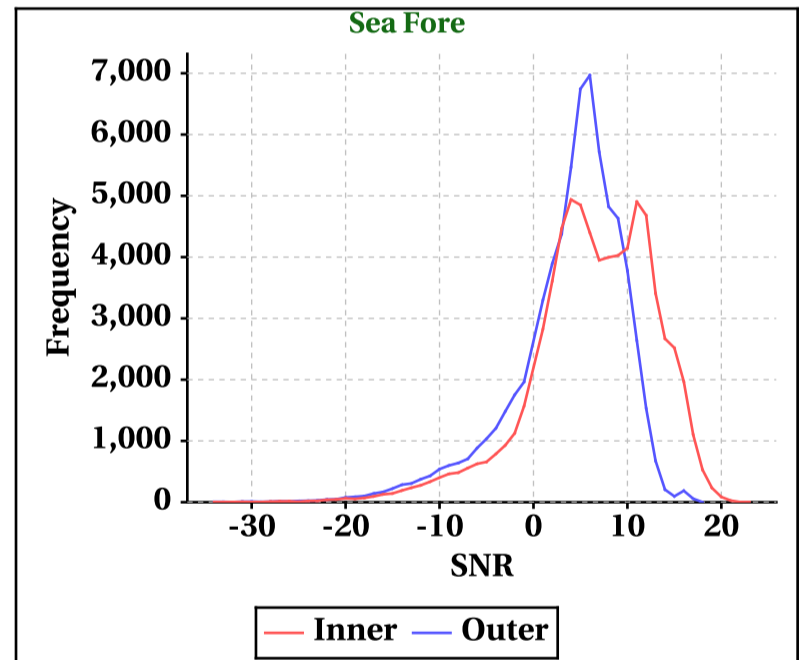
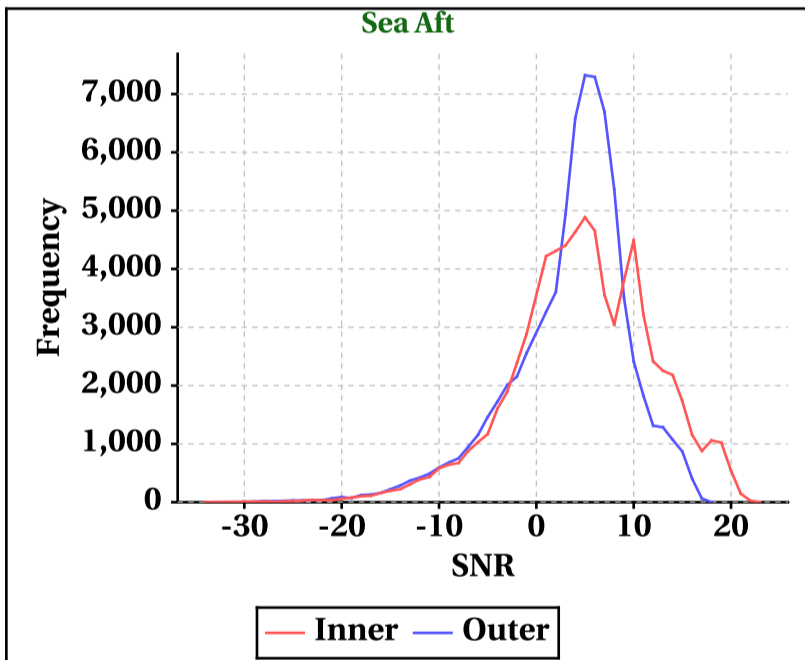
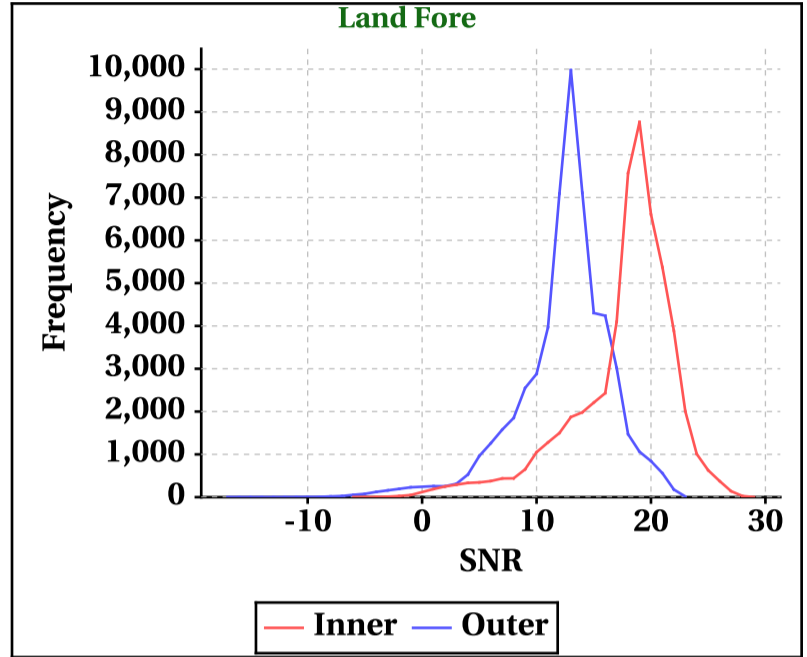
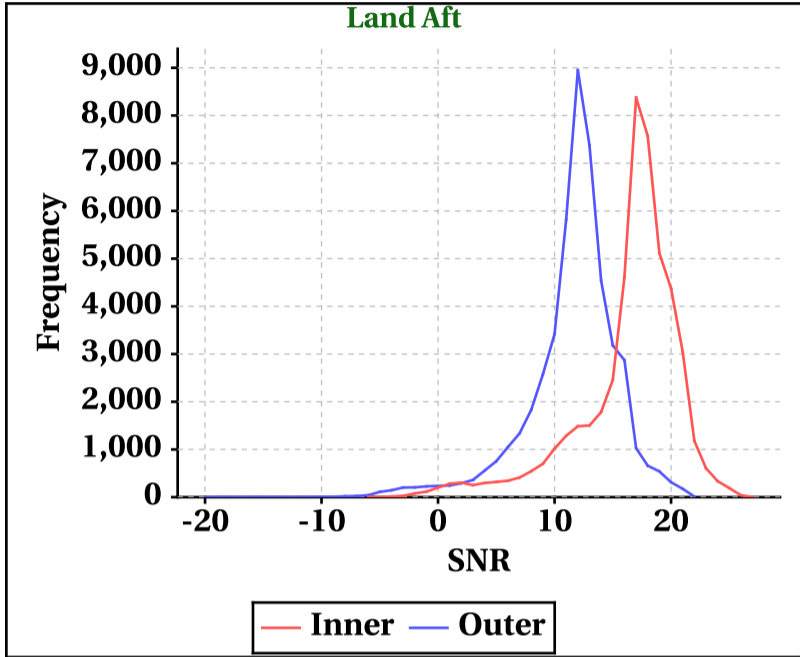


# Dynamic Range (Data Histograms)

## SNR(dBm)

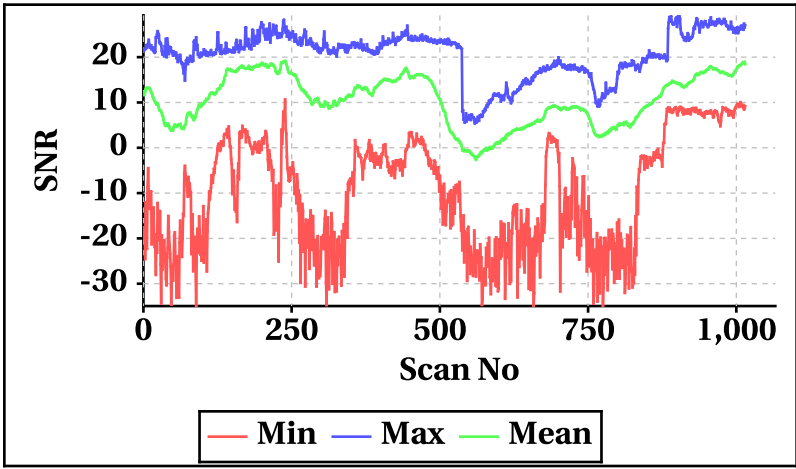
Inner Beam (HH)				
	Land Aft	Land Fore	Sea Aft	Sea Fore
Min	-6	-6	-34	-34
Max	27	29	23	23

Outer Beam (VV)				
	Land Aft	Land Fore	Sea Aft	Sea Fore
Min	-20	-17	-33	-34
Max	22	23	18	18

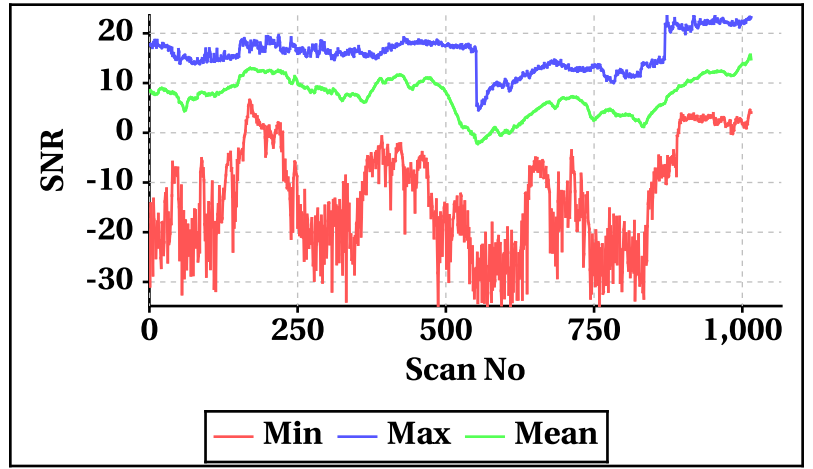


## Orbit-wise behaviour of SNR

**Inner Beam (HH)**

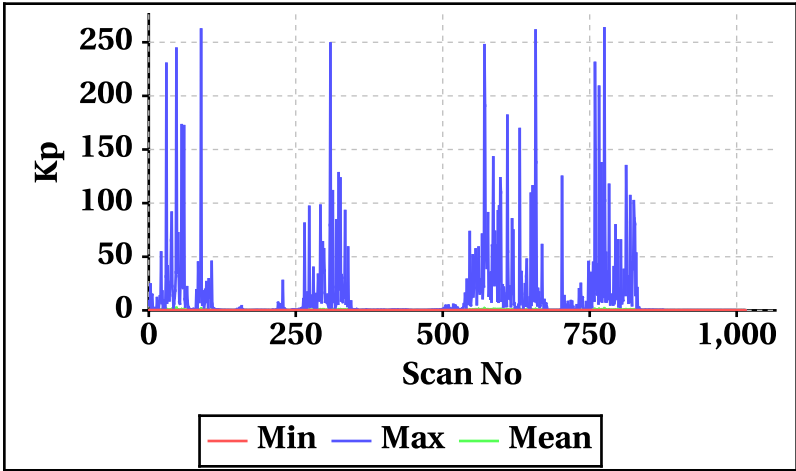


**Outer Beam(VV)**

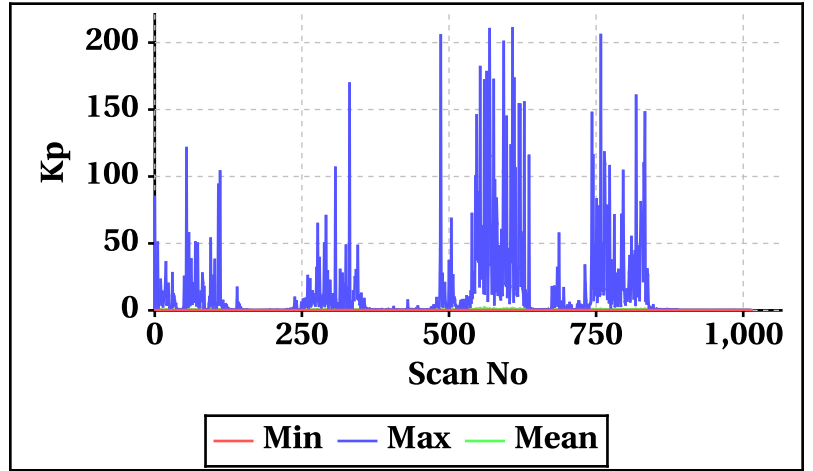


## Orbit-wise behaviour of Kp,Kpa,Kpb,Kpc

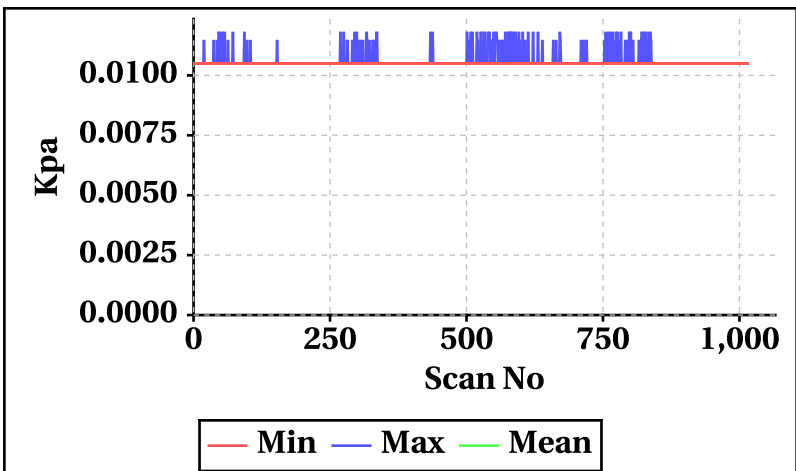
**Inner Beam(HH)**



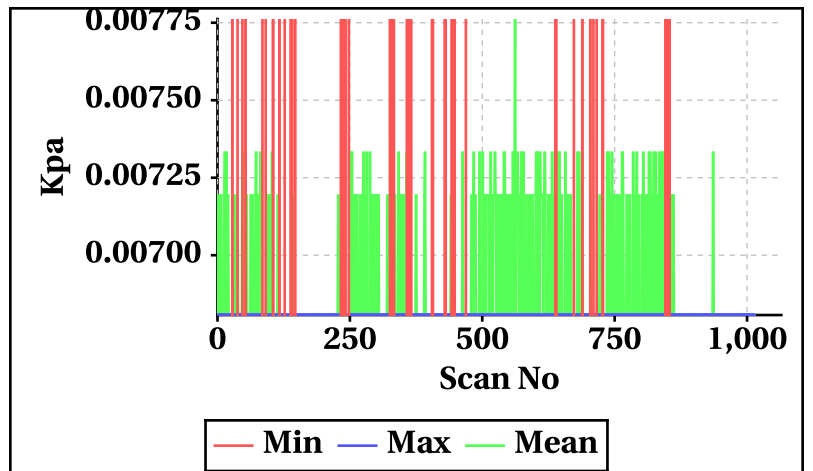
**Outer Beam(VV)**



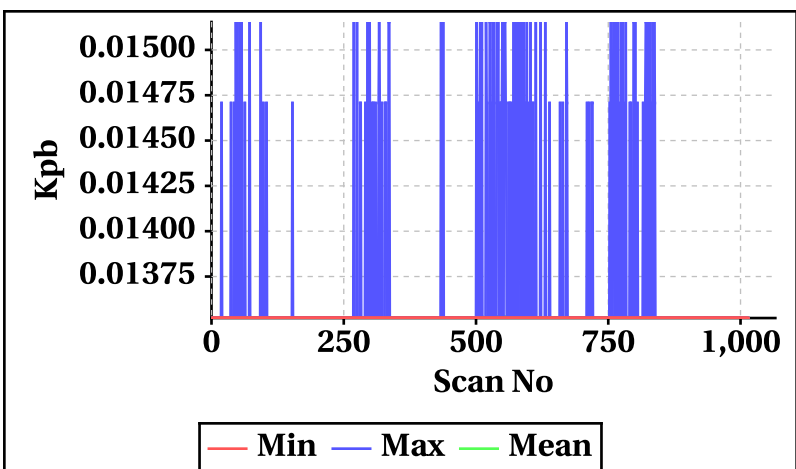
**Inner Beam(HH)**



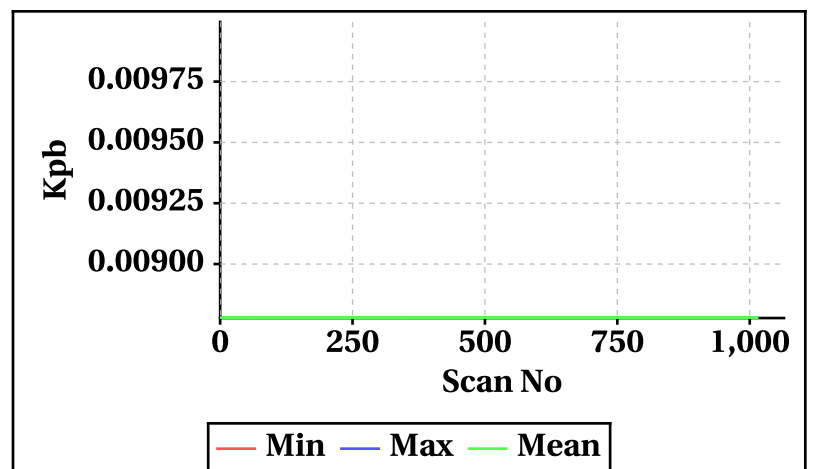
**Outer Beam(VV)**



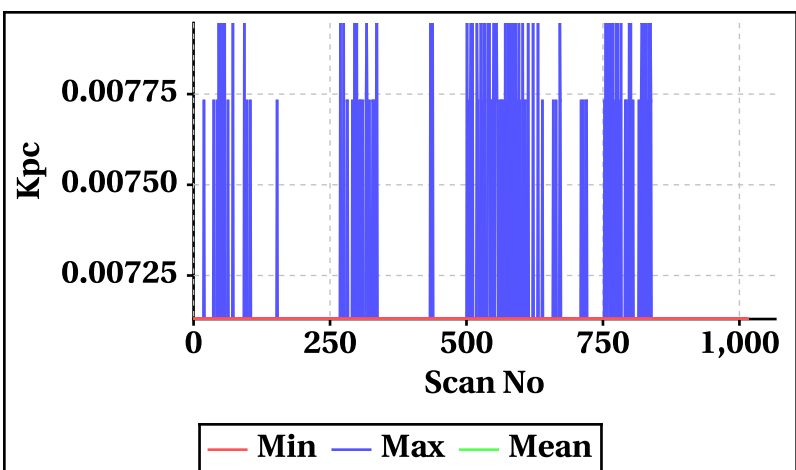
**Inner Beam(HH)**



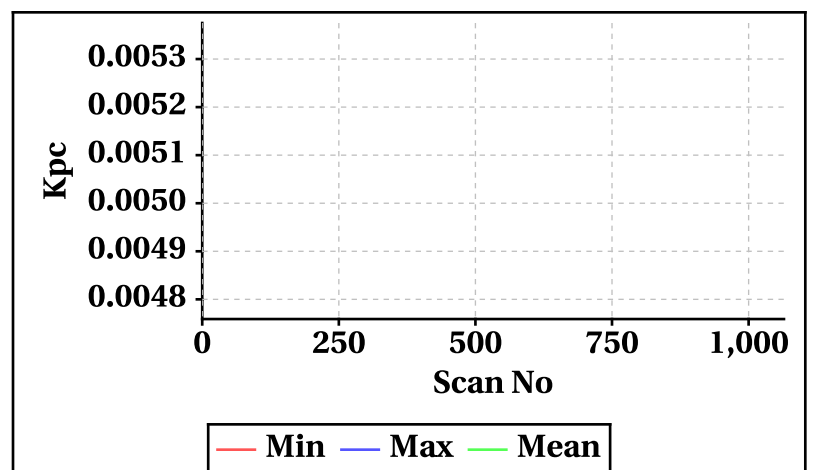
**Outer Beam(VV)**



**Inner Beam(HH)**



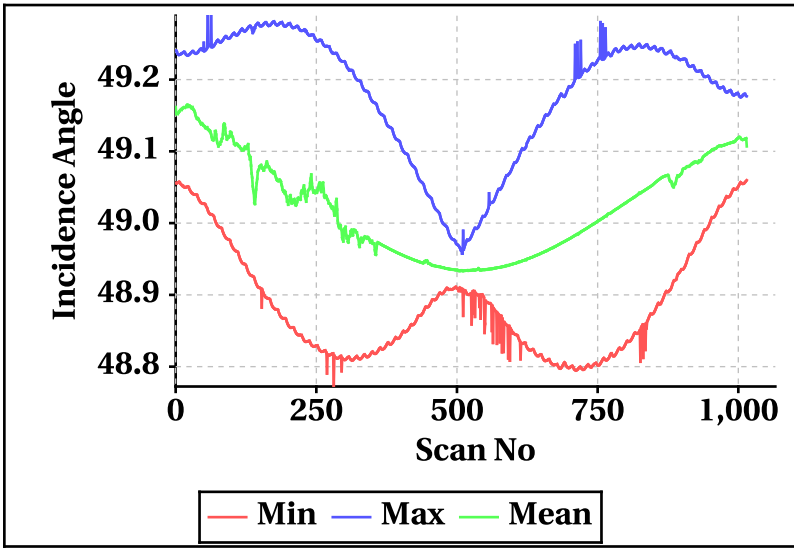
**Outer Beam(VV)**



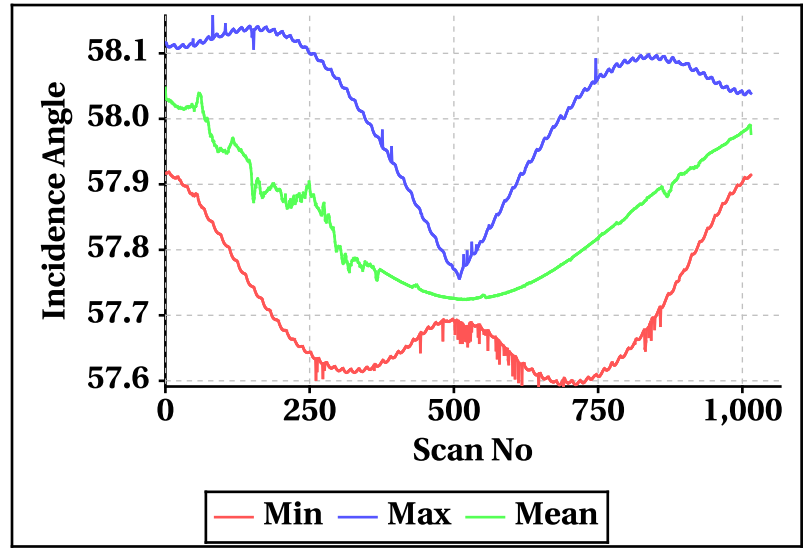


Orbt-wise behaviour of Incidence,Azimuth,Range,X-Factor

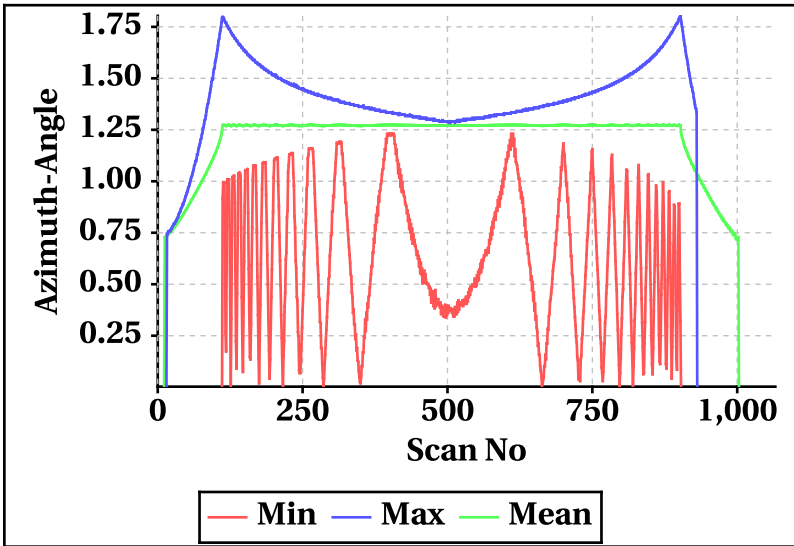
Inner Beam (HH)



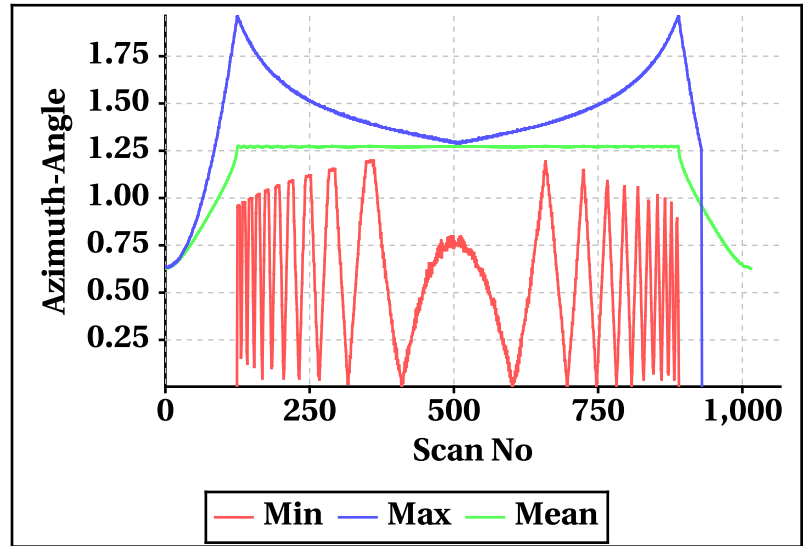
Outer Beam(VV)



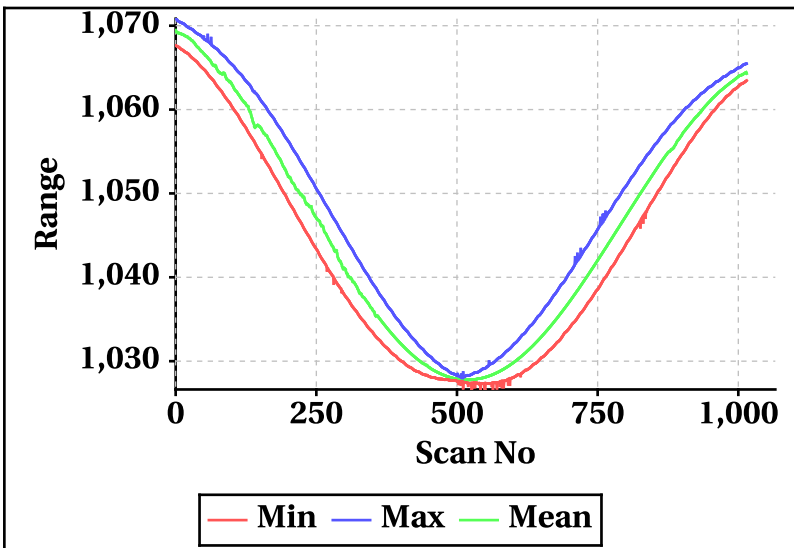
Inner Beam (HH)



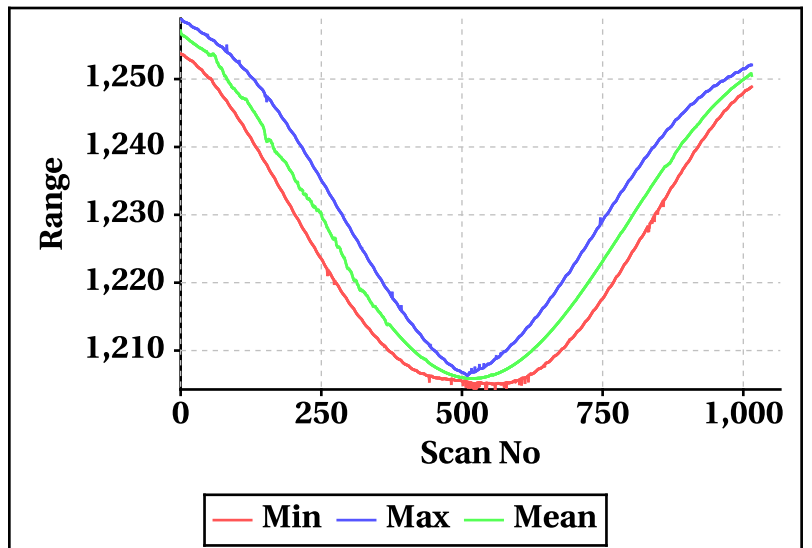
Outer Beam(VV)



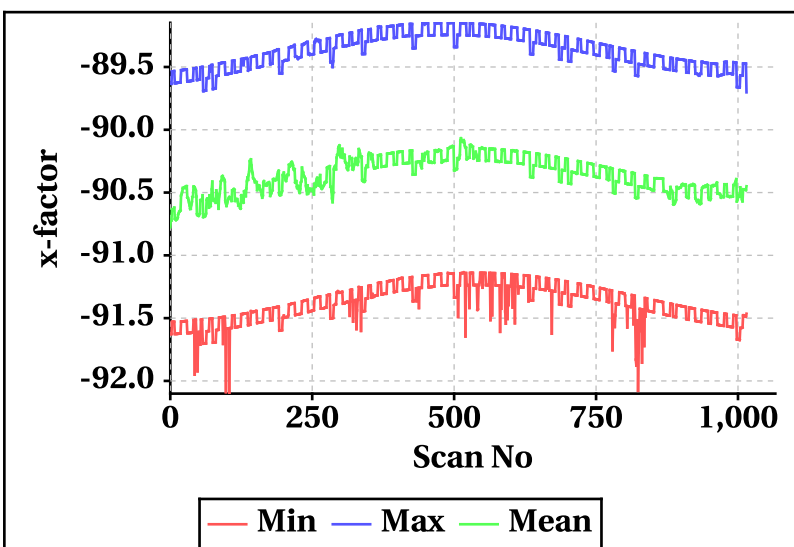
Inner Beam (HH)



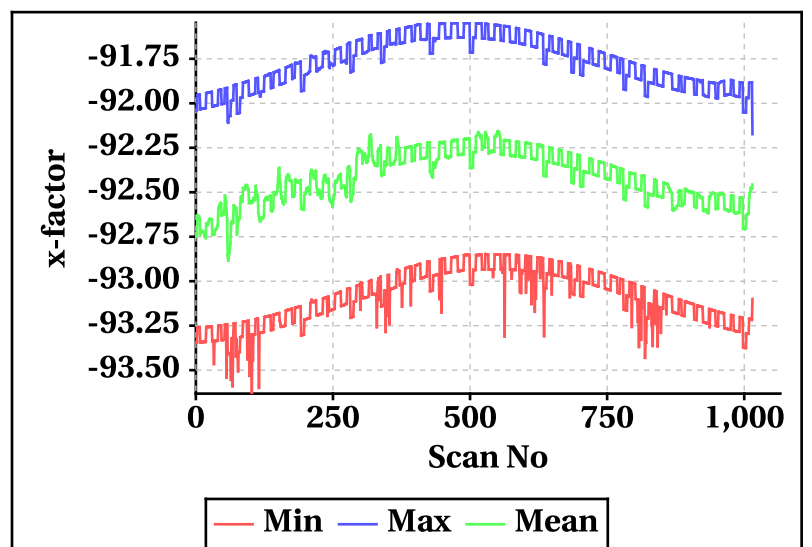
Outer Beam(VV)



Inner Beam (HH)



Outer Beam(VV)

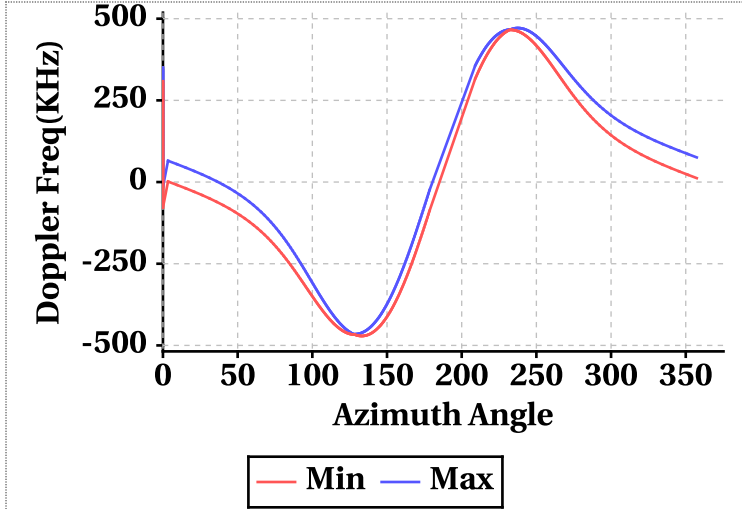


# Doppler Frequency Variation

**Doppler Frequency(KHz) variation statistics Over the half Orbit**

	Inner Beam (HH)	Outer Beam (VV)
<b>Min</b>	-471.14	-528.00
<b>Max</b>	471.30	528.18

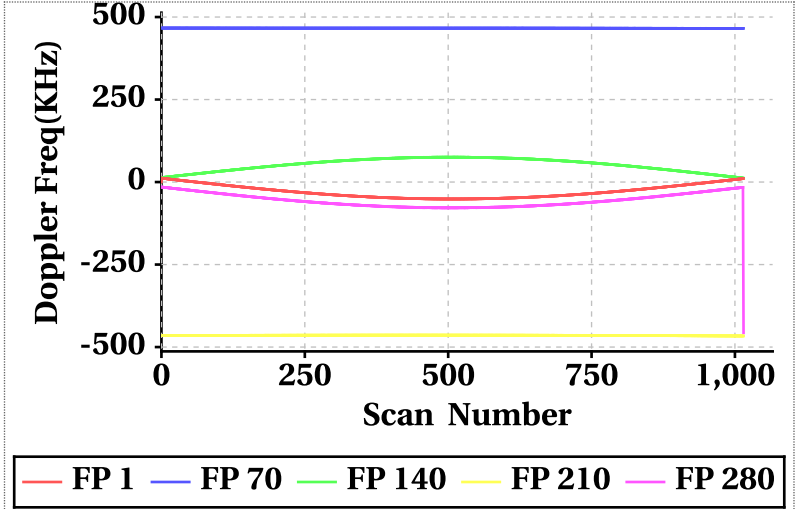
**Footprint wise Doppler frequency variation Inner Beam (HH)**



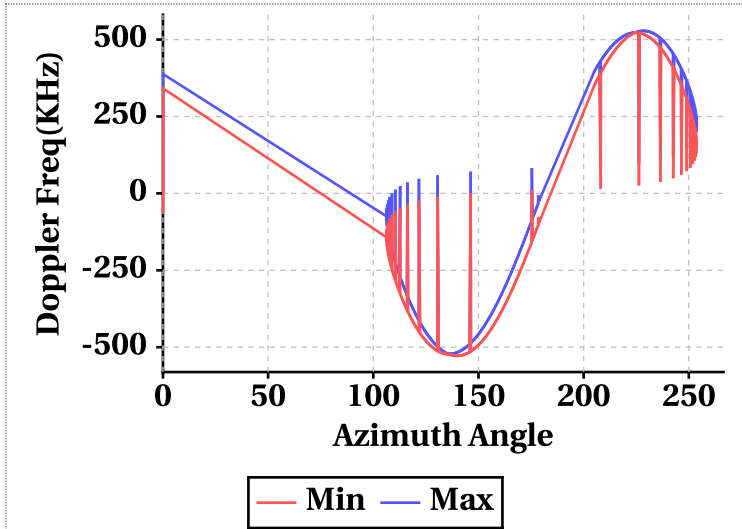
**Doppler Frequency(KHz) variation**

Doppler_FP	Inner Beam (HH)			Outer Beam (VV)		
	Min	Max	Mean	Min	Max	Mean
Doppler_1	-51.36	11.64	-28.57	-457.18	7.80	-37.63
Doppler_70	465.62	466.60	466.19	521.72	522.68	521.91
Doppler_140	11.94	75.40	52.47	7.02	78.02	52.31
Doppler_210	-466.42	-463.86	-464.55	-522.82	-520.98	-521.42
Doppler_280	-457.18	-14.98	-55.68	-510.88	-10.42	-55.95

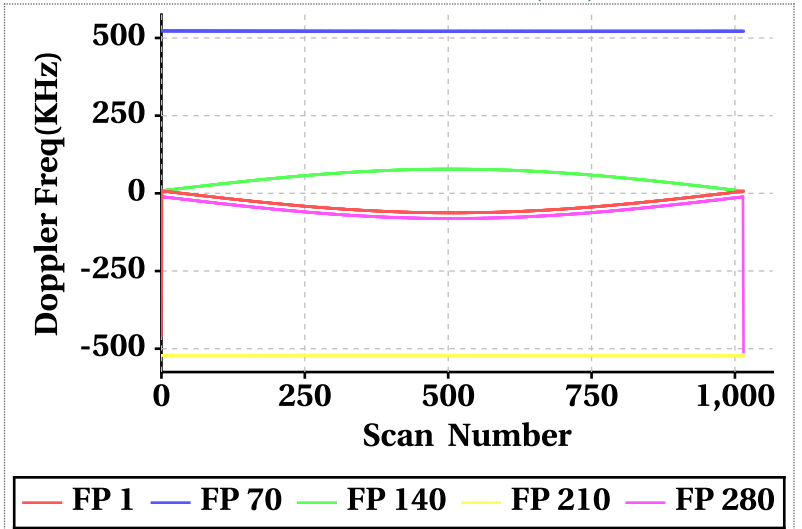
**Doppler frequency variation at footprints: 1, 70, 140, 210 & 280 Inner Beam (HH)**



**Footprint wise Doppler frequency variation Outer Beam (VV)**

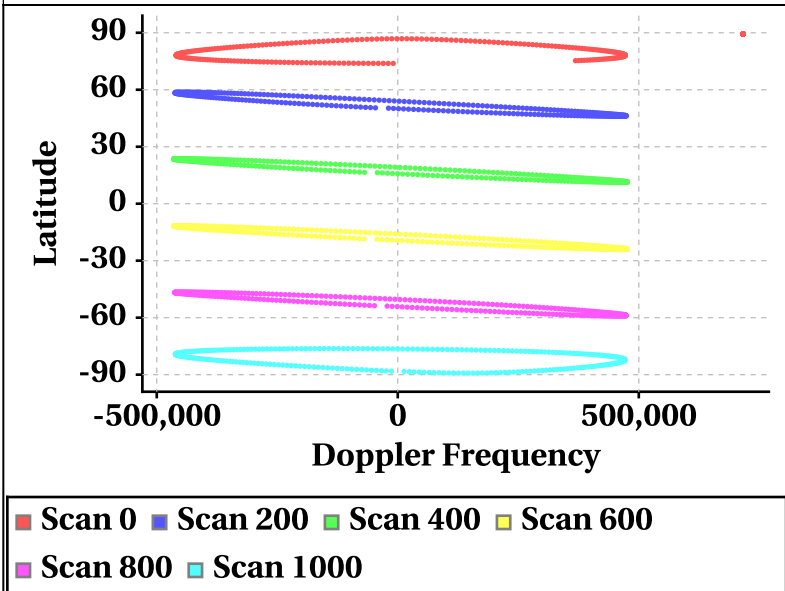


**Doppler frequency variation at footprints: 1, 70, 140, 210 & 280 Outer Beam (VV)**

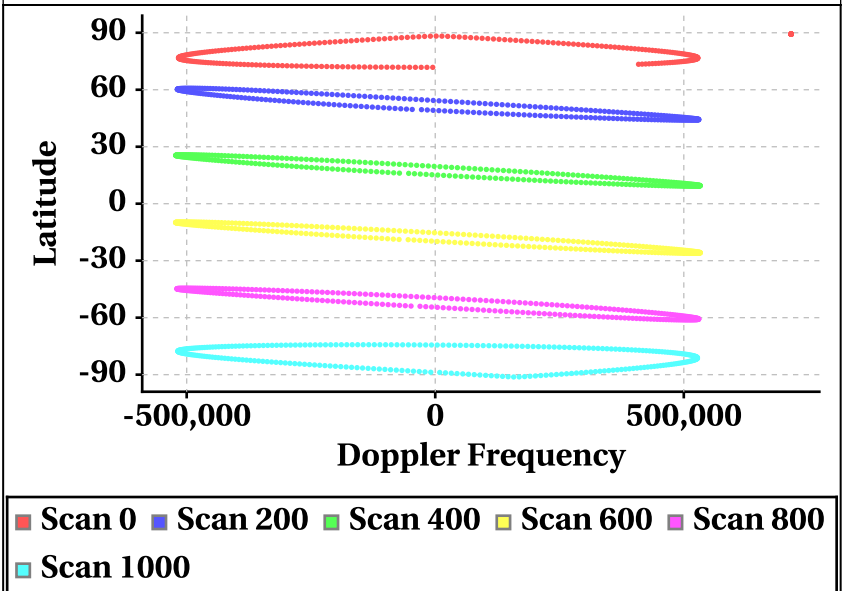


# Latitude Vs Doppler Frequency

**Doppler Frequency at Scan Interval of 200 [Inner Beam(HH)]**



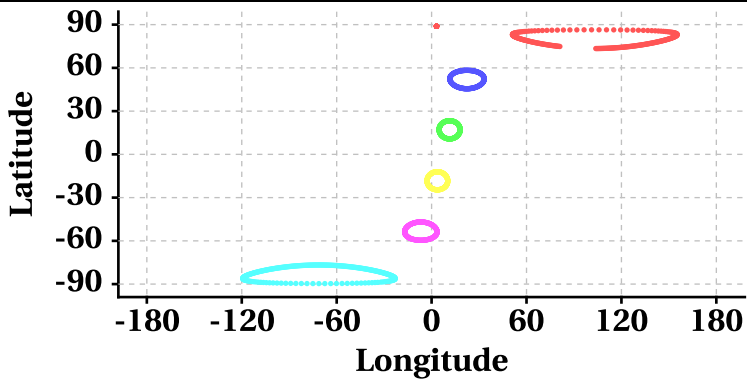
**Doppler Frequency at Scan Interval of 200 [Outer Beam(VV)]**



# Parameter as a function of Latitude

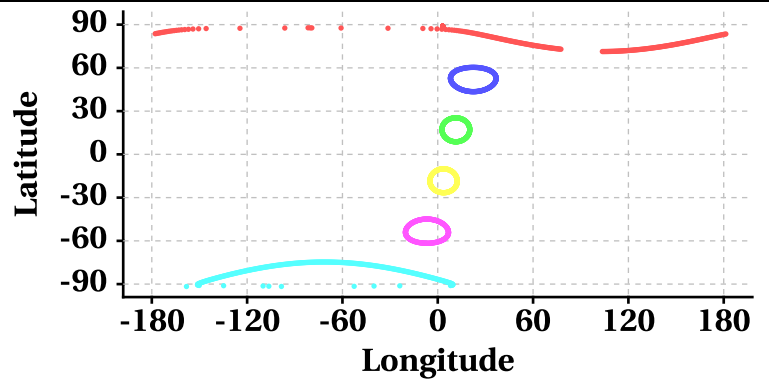
## Latitude Vs Longitude

Scan Trace [Inner Beam(HH)]



Scan 0 Scan 200 Scan 400 Scan 600  
Scan 800 Scan 1000

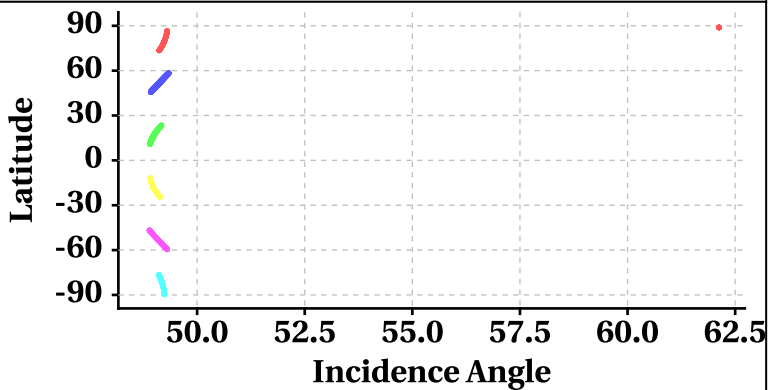
Scan Trace [Outer Beam (VV)]



Scan 0 Scan 200 Scan 400 Scan 600  
Scan 800 Scan 1000

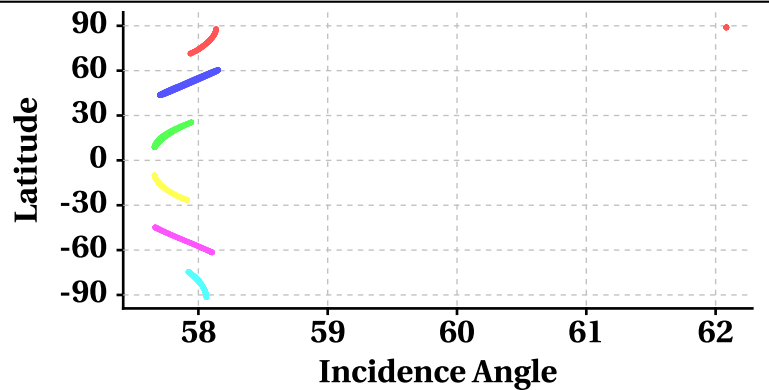
## Latitude Vs Incidence Angle

Incidence Angle at Scan Interval of 200 [Inner Beam(HH)]



Scan 0 Scan 200 Scan 400 Scan 600  
Scan 800 Scan 1000

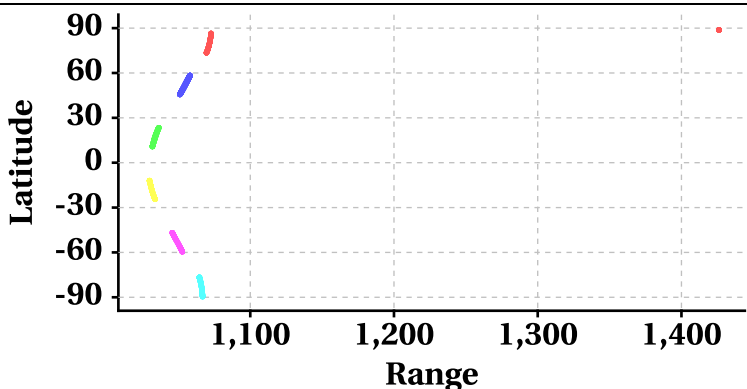
Incidence Angle at Scan Interval of 200 [Outer Beam (VV)]



Scan 0 Scan 200 Scan 400 Scan 600  
Scan 800 Scan 1000

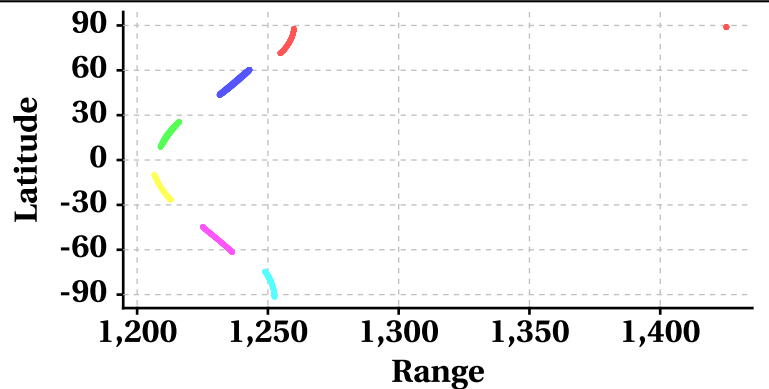
## Latitude Vs Range

Range at Scan Interval of 200 [Inner Beam(HH)]



Scan 0 Scan 200 Scan 400 Scan 600  
Scan 800 Scan 1000

Range at Scan Interval of 200 [Outer Beam(VV)]



Scan 0 Scan 200 Scan 400 Scan 600  
Scan 800 Scan 1000



# Variation in Orbit and Attitude Parameters

