

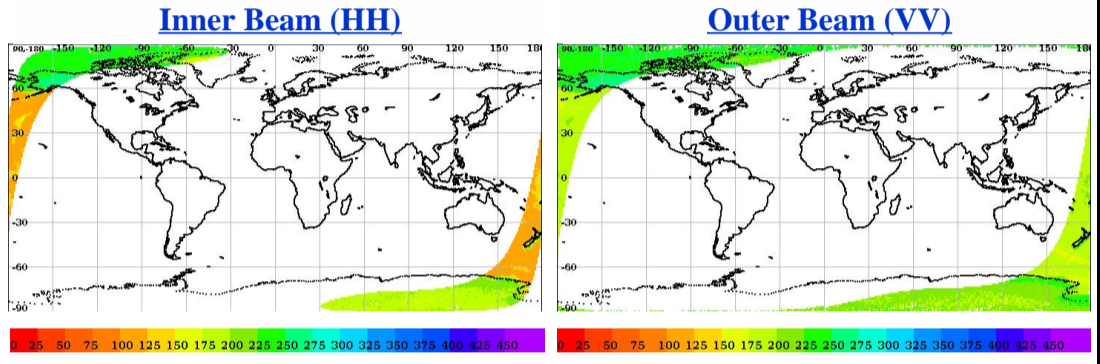
# SCATSAT-1 Scatterometer Level-1B Data Quality Evaluation Report

## Table of Contents


- Half-Orbit Coverage using BT & Sigma-0
- Invariant Site Sigma-0 Statistics (if Available)
- Half-Orbit Data Statistics
- Half Orbit wise - Dynamic Parameter (Sigma-0, Kp, SNR) Behaviour
- Dynamic Range (Data Histogram)
- Half Orbit Wise Behaviour - Static Parameters
- Doppler Variation (Across/Along Track for HH/VV Beam)
- LIB Parameter as a function of Latitude
- Half Orbit OAT Behaviour

<b>Satellite Id</b>	ScatSat-1	<b>Start Orbit</b>	18279	<b>Total Scans</b>	1016
<b>Sensor Name</b>	Scatterometer	<b>End Orbit</b>	18280	<b>No of Inner FootPrints</b>	281
<b>Processor Version</b>	v1.1.4	<b>Rev. Number</b>	18279_18280	<b>No Of Outer FootPrints</b>	282
<b>Half Orbit Direction</b>	NS	<b>Data Production Date</b>	09-03-2020	<b>No. Of Inner Slices</b>	9
<b>Equator Crossing Date</b>	09-03-2020	<b>Equator Crossing Time</b>	20:22:53.000	<b>No Of Outer Slices</b>	15

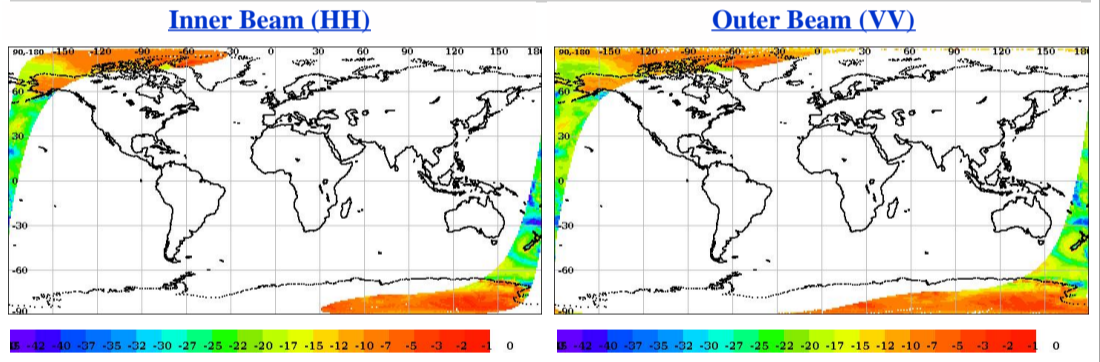
## Brightness Temperature(k) Footprint trace



## Image Snapshot for Inner & Outer Beam



## Sigma0(dB) Footprint trace



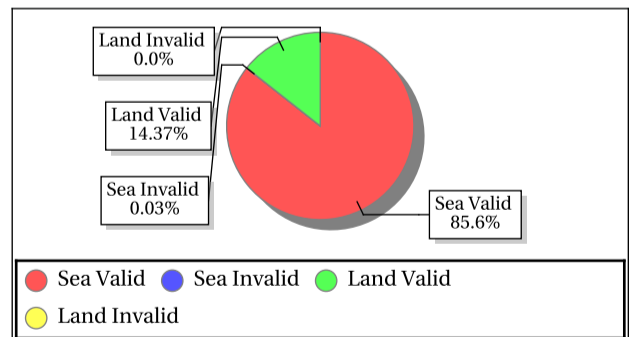
## Invalid and Poor Sigma-0 Quality Flag Statistics for Inner/Outer Slices\*

Sigma-0 Flags	Inner Beam	Outer Beam
Invalid Sigma0(%)	0.03	0.04
Data Not Available From Payload (%)	100.0	100.0
Slice not within sample array limits (%)	0.00	0.00
C(S+N) - C(N) < 0.1 (%)	0.00	0.00
Poor Sigma0(%)	22.22	13.34
Noise samples for blending Saturated	0.0	0.0
Count samp. for interpol. saturated (%)	0.00	0.00
Sigma0 < lower bound (-96dB) (%)	0.0	0.0
Sigma0 > upper bound (0 dB) (%)	0.00	0.00
SNR < -65 dB (%)	0.033105	0.091936

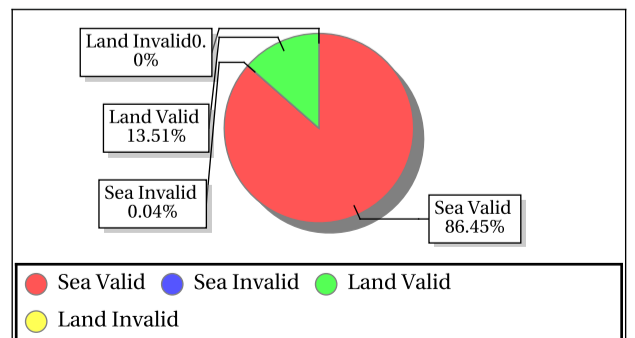
\*DP Format Document

## Sigma-0 Quality Flag Statistics for Inner/Outer Footprints

### Inner Beam (HH)



### Outer Beam (VV)



## Invariant Site Sigma-0 Statistics for Ascending/Descending, Fore/Aft in HH/VV beams

Site Name	Center Lat	Center Lon	Beam	Node	ScanDir	Sigma0 Min	Sigma0 Max	Sigma0 Mean	Sigma0 Std	BT Min	BT Max	BT Mean	BT Std
ANT_1	-75.00	121.00	Inner	DSC	Aft	-7.80	-5.67	-6.98	0.64	177.91	226.42	199.75	15.36
ANT_1	-75.00	121.00	Inner	DSC	Fore	-9.85	-6.24	-8.03	1.16	171.60	220.29	191.37	14.28
ANT_1	-75.00	121.00	Outer	DSC	Aft	-9.48	-7.49	-8.49	0.65	190.37	260.18	218.08	19.64
ANT_1	-75.00	121.00	Outer	DSC	Fore	-9.14	-7.17	-8.38	0.54	189.27	223.90	207.85	9.84
GreenLand_2	77.50	-41.50	Outer	DSC	Aft	-5.58	-5.58	-5.58	0.00	220.64	220.64	220.64	0.00



## Overall statistics for the Static Parameters (Footprint-wise)

Inner Beam (HH)																
	Sea Aft				Sea Fore				Land Aft				Land fore			
	Min	Max	Mean	Bad Occ. (%)	Min	Max	Mean	Bad Occ. (%)	Min	Max	Mean	Bad Occ. (%)	Min	Max	Mean	Bad Occ. (%)
<b>Kp</b>	0.12	259.34	0.29	2.555	0.12	273.97	0.29	2.395	0.12	0.13	0.12	0.000	0.12	0.13	0.12	0.000
<b>Kpa</b>	0.01	0.02	0.01	0.000	0.01	0.02	0.01	0.000	0.01	0.01	0.01	0.000	0.01	0.01	0.01	0.000
<b>Kpb</b>	0.02	0.02	0.02	0.000	0.02	0.02	0.02	0.000	0.02	0.02	0.02	0.000	0.02	0.02	0.02	0.000
<b>Kpc</b>	0.01	0.01	0.01	0.000	0.01	0.01	0.01	0.000	0.01	0.01	0.01	0.000	0.01	0.01	0.01	0.000
<b>SNR</b>	-34.27	27.06	6.19	0.390	-34.51	26.39	6.41	0.421	8.16	28.73	19.80	26.631	8.81	29.30	20.90	36.593

Outer Beam (VV)																
	Sea Aft				Sea Fore				Land Aft				Land fore			
	Min	Max	Mean	Bad Occ. (%)	Min	Max	Mean	Bad Occ. (%)	Min	Max	Mean	Bad Occ. (%)	Min	Max	Mean	Bad Occ. (%)
<b>Kp</b>	0.09	181.34	0.28	2.851	0.09	220.35	0.29	2.868	0.09	0.12	0.09	0.000	0.09	0.12	0.09	0.000
<b>Kpa</b>	0.01	0.01	0.01	0.000	0.01	0.01	0.01	0.000	0.01	0.01	0.01	0.000	0.01	0.01	0.01	0.000
<b>Kpb</b>	0.01	0.01	0.01	0.000	0.01	0.01	0.01	0.000	0.01	0.01	0.01	0.000	0.01	0.01	0.01	0.000
<b>Kpc</b>	0.01	0.01	0.01	0.000	0.01	0.01	0.01	0.000	0.01	0.01	0.01	0.000	0.01	0.01	0.01	0.000
<b>SNR</b>	-33.89	21.39	3.39	0.000	-34.73	20.41	3.34	0.000	2.46	23.36	13.63	0.078	2.12	23.31	14.70	0.404

Parameter Specifications					
Parameter	Kp	Kpa	Kpb	Kpc	SNR
Min	0.00	0.00	0.00	0.00	-65.00
Max	1.00	1.00	1.00	1.00	22.00

- Normal
- Deviations
- Alarming
- High Errors

## Overall statistics for static parameter (Footprint-wise)

	Inner Beam (HH)				Outer Beam (VV)				Parameter Specifications		
	Min	Max	Mean	Bad Occ. (%)	Min	Max	Mean	Bad Occ. (%)	Parameter	Min	Max
<b>Incidence Angle (deg)</b>	48.73	49.31	49.01	0.000	57.51	58.14	57.88	0.000	Inci.(Inner)	47.10	49.90
<b>Azimuth Diff. (deg)</b>	0.0027	41.50	1.27	2.598	0.0000	297.25	1.27	3.803	Inci.(Outer)	57.30	58.90
<b>Range(Km)</b>	1032.54	1075.50	1050.56	0.000	1209.96	1263.06	1230.43	0.020	Azimuth Diff.	0.60	2.00
<b>X Factor(dbm)</b>	-91.32	-89.64	-90.15	0.000	-92.78	-91.69	-92.01	0.000	Range(Inner)	1025.00	1095.70
<b>Across Distance (Km)</b>	15.86	16.38	15.99	0.000	11.38	37.70	21.09	4.000	Range(Outer)	1210.00	1280.00
<b>Along Distance (Km)</b>	18.89	713.41	21.06	2.000	18.66	937.23	21.41	2.000	X-Factor	-100.00	-80.00
									Ac.Distance(Inner)	15.00	20.00
									Ac.Distance(Outer)	15.00	22.00
									Al.Distance(Inner)	15.00	30.00
									Al.Distance(Outer)	10.00	30.00

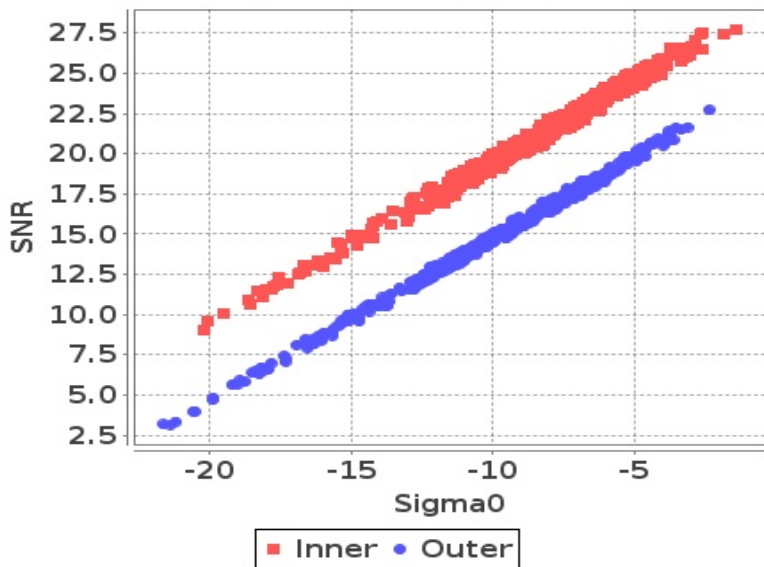
- Normal
- Deviations
- Alarming
- High Errors



## Sigma0 Behaviour (Sigma0 Vs SNR)

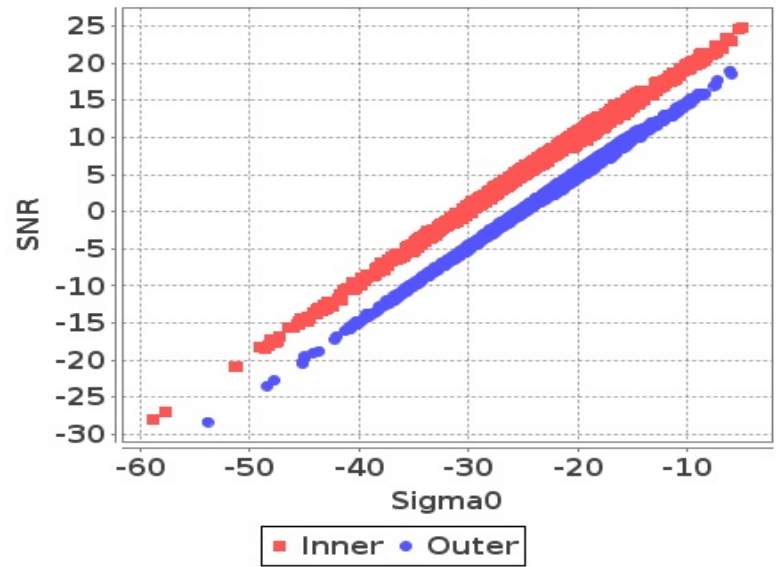
**Footprint-Land**

Sigma0 Vs SNR (Land)



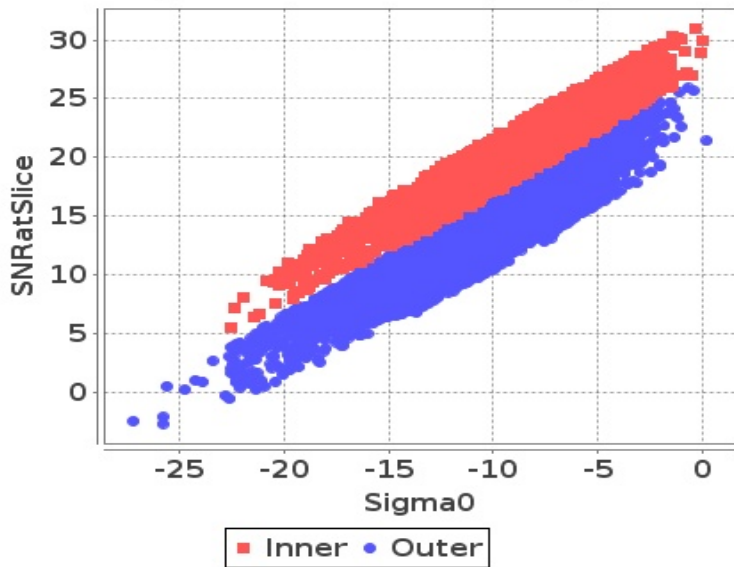
**Footprint-Sea**

Sigma0 Vs SNR (Sea)



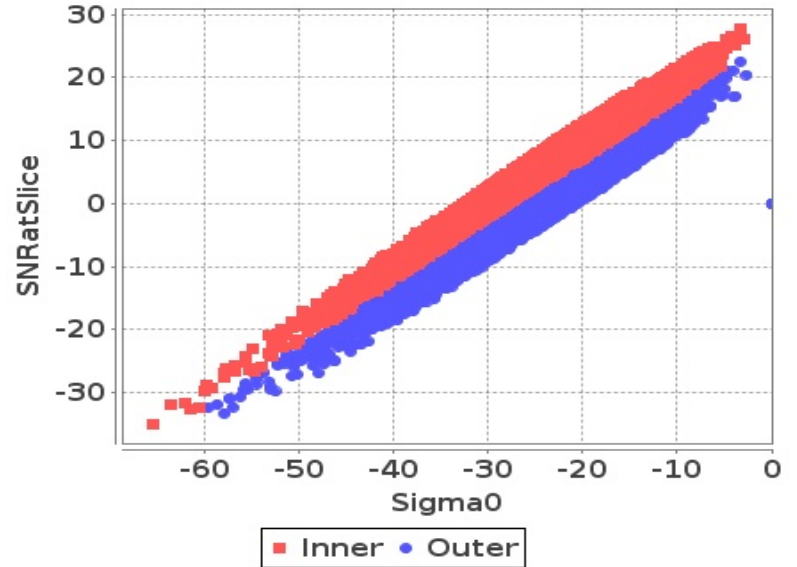
**Slice-Land**

Sigma0 Vs SNRatSlice (Land)



**Slice-Sea**

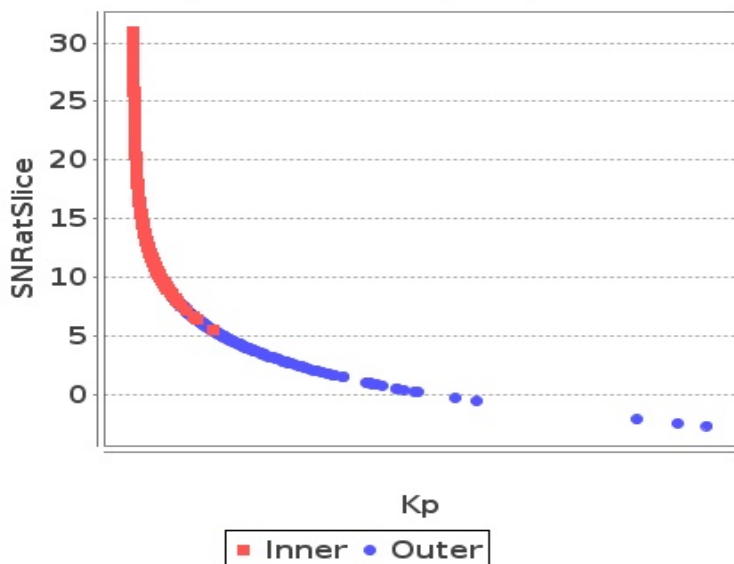
Sigma0 Vs SNRatSlice (Sea)



## Sigma0 Behaviour (Kp Vs SNR)

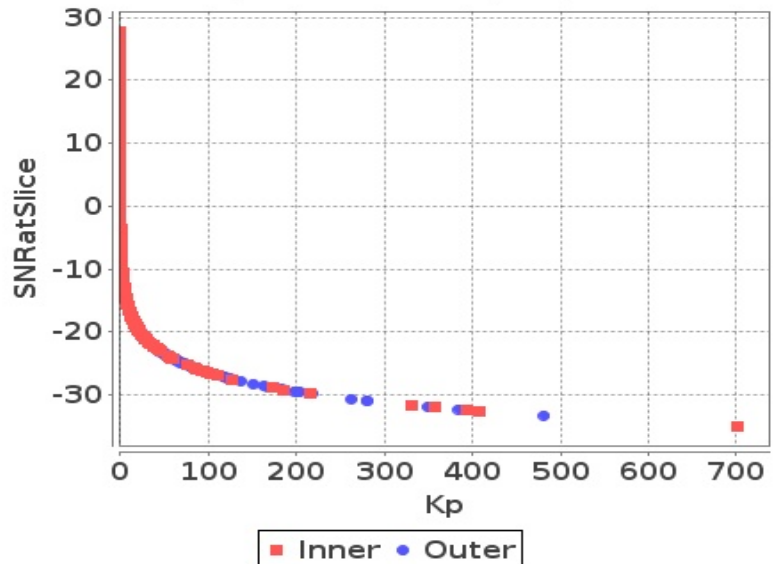
**Slice**

Kp Vs SNRatSlice (Land)



**Slice**

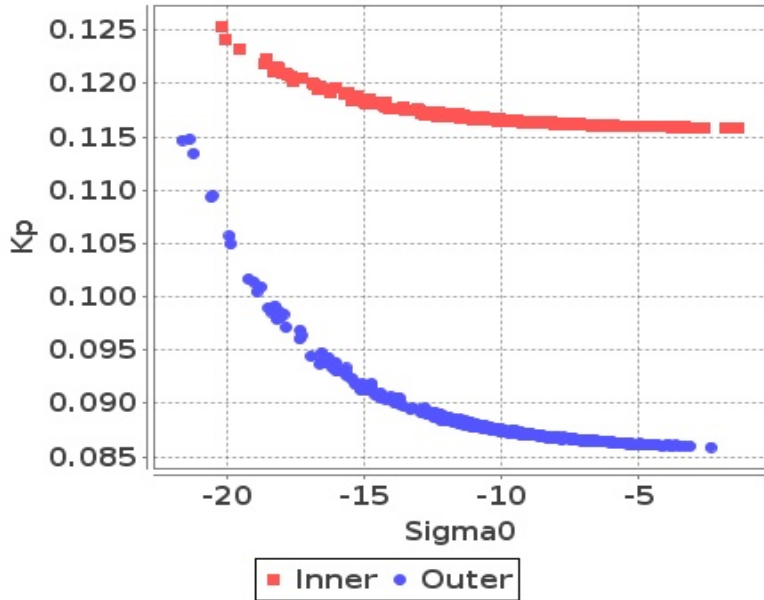
Kp Vs SNRatSlice (Sea)



# Sigma0 Behaviour(Sigma0 Vs Kp)

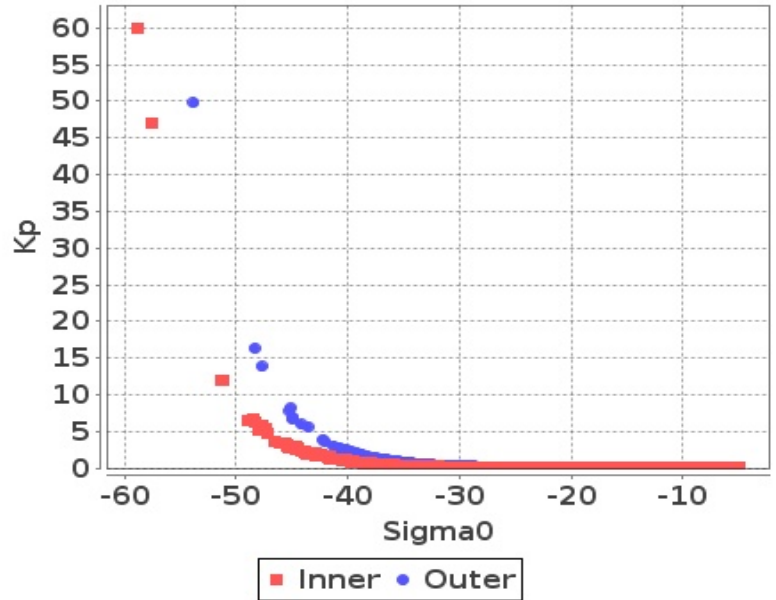
## Footprint-Land

### Sigma0 Vs Kp (Land)



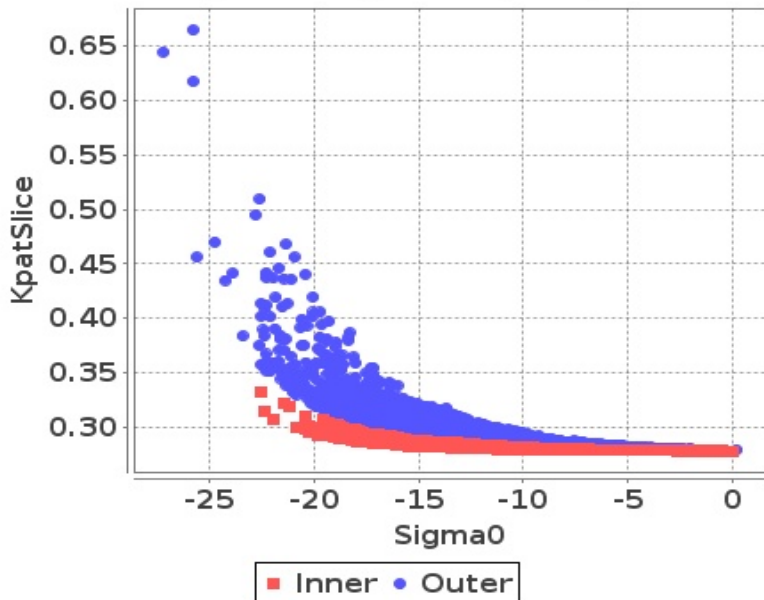
## Footprint-Sea

### Sigma0 Vs Kp (Sea)



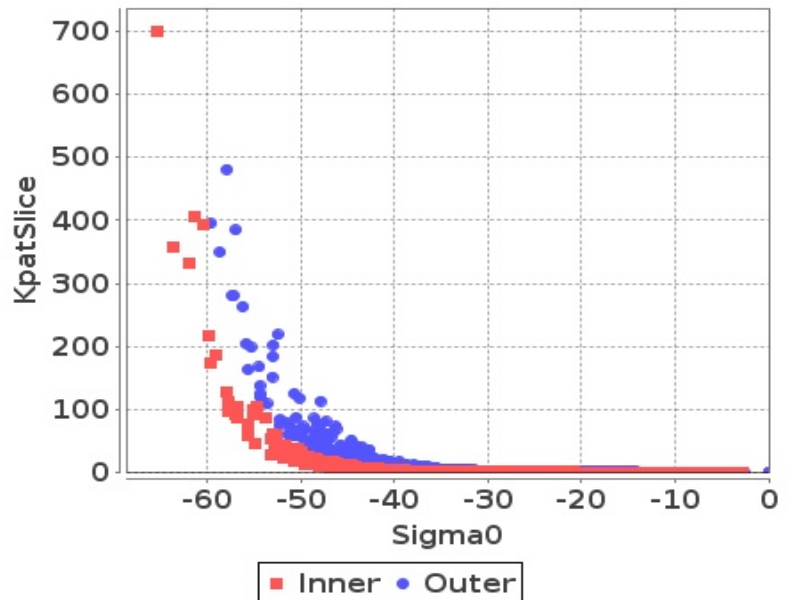
## Slice-Land

### Sigma0 Vs KpatSlice (Land)



## Slice-Sea

### Sigma0 Vs KpatSlice (Sea)



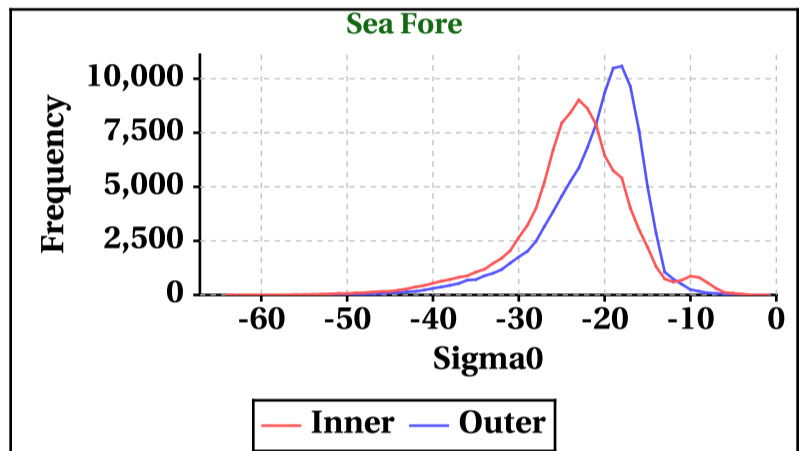
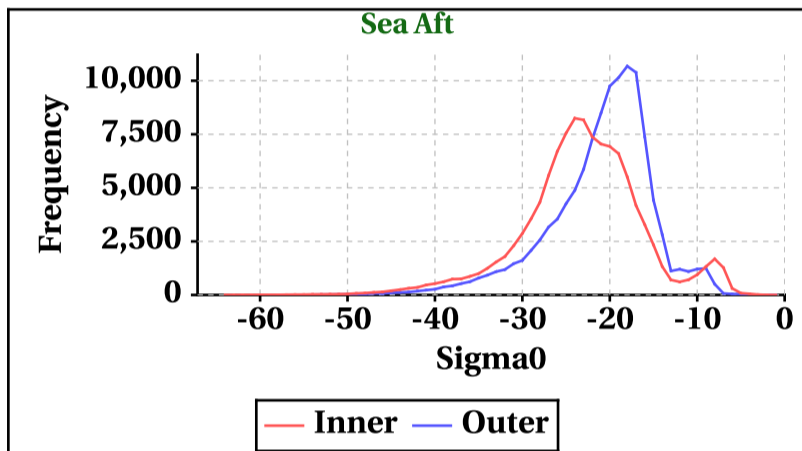
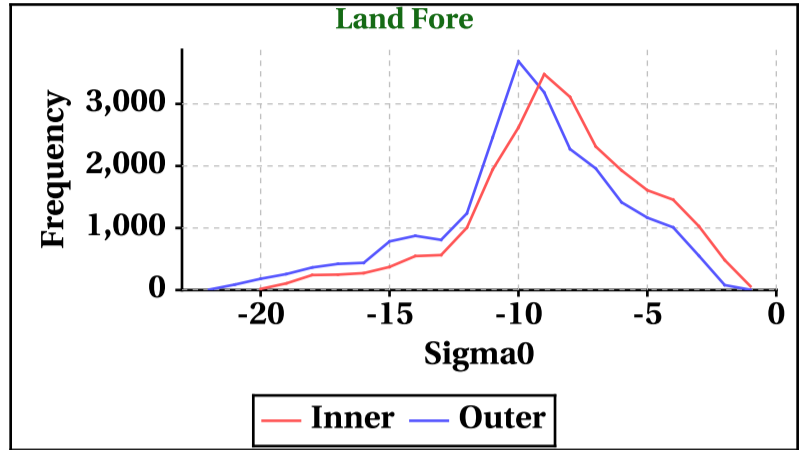
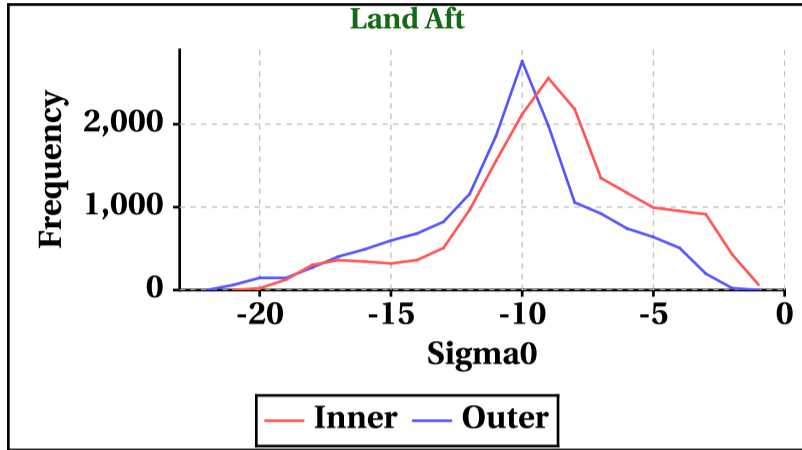


# Dynamic Range (Data Histograms)

## Sigma0(db)

Inner Beam (HH)				
	Land Aft	Land Fore	Sea Aft	Sea Fore
Min	-21	-20	-64	-64
Max	0	0	0	0

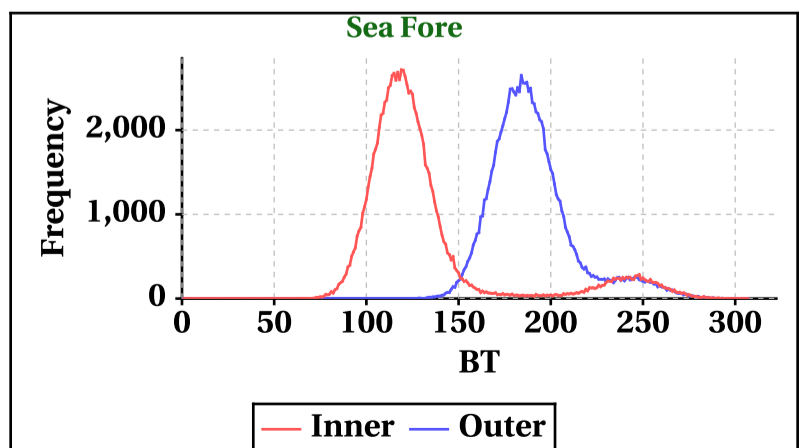
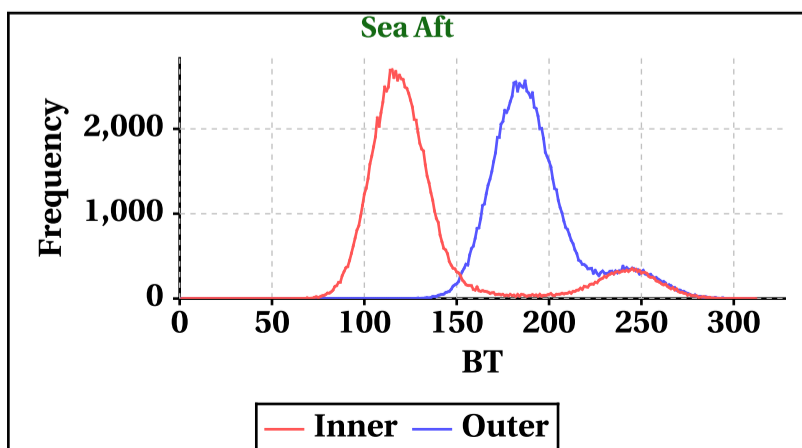
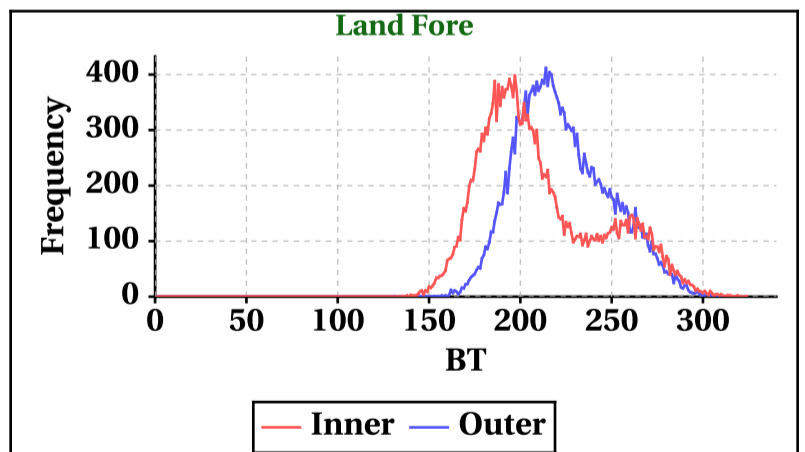
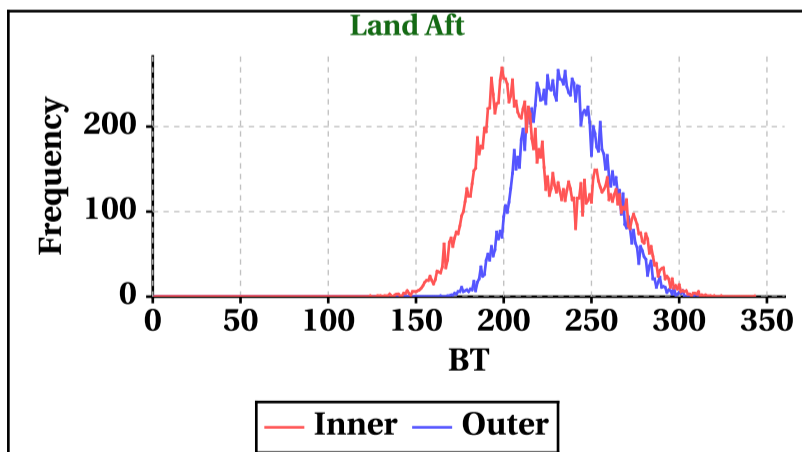
Outer Beam (VV)				
	Land Aft	Land Fore	Sea Aft	Sea Fore
Min	-22	-22	-58	-60
Max	0	0	0	0



## Brightness Temperature(K)

Inner Beam(HH)				
	Land Aft	Land Fore	Sea Aft	Sea Fore
Min	0	0	0	0
Max	343	324	312	307

Outer Beam(VV)				
	Land Aft	Land Fore	Sea Aft	Sea Fore
Min	0	0	0	0
Max	312	312	311	307

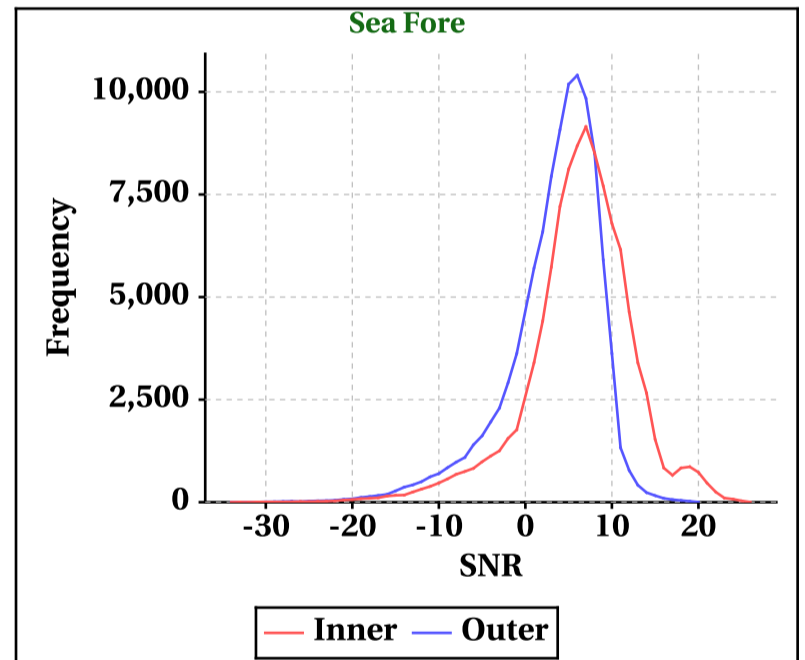
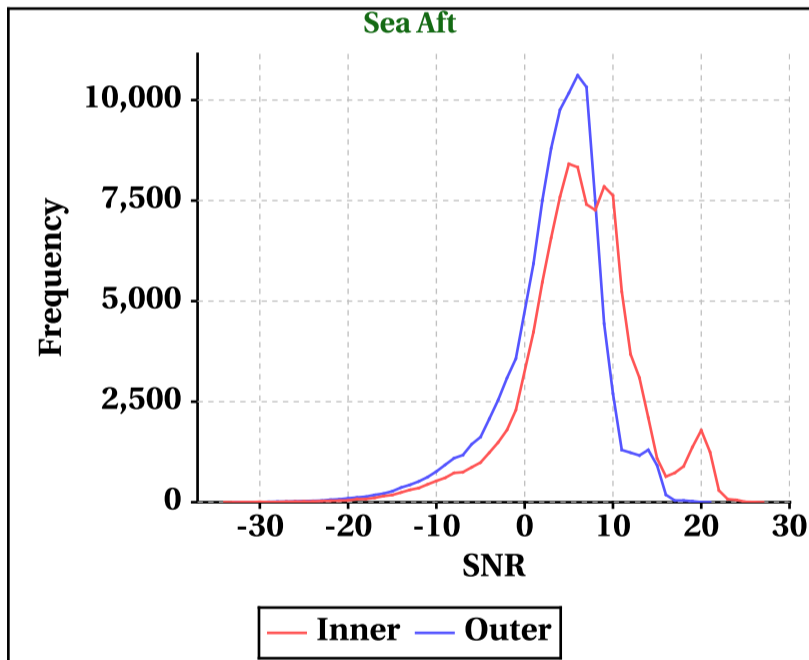
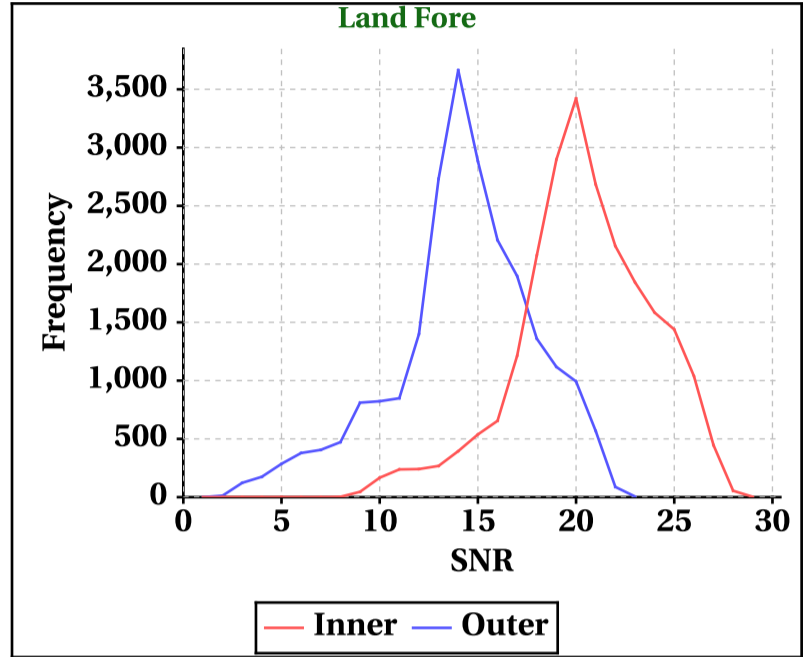
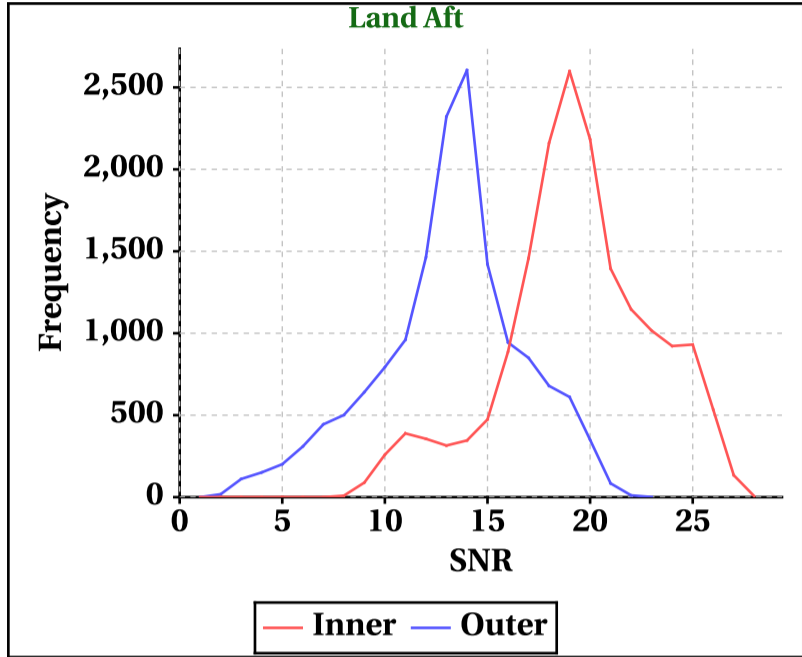


# Dynamic Range (Data Histograms)

## SNR(dBm)

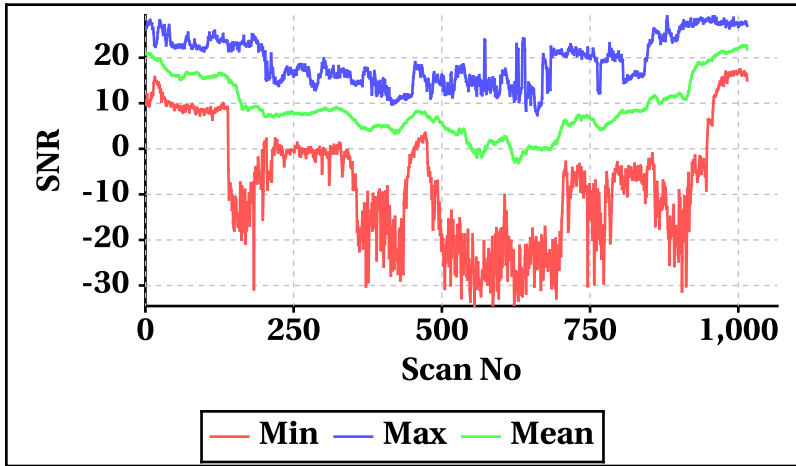
Inner Beam (HH)				
	Land Aft	Land Fore	Sea Aft	Sea Fore
Min	0	0	-34	-34
Max	28	29	27	26

Outer Beam (VV)				
	Land Aft	Land Fore	Sea Aft	Sea Fore
Min	0	0	-33	-34
Max	23	23	21	20

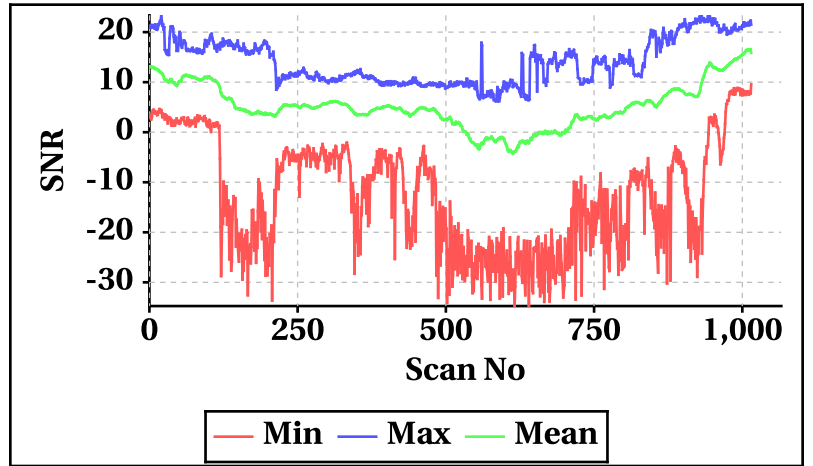


## Orbit-wise behaviour of SNR

**Inner Beam (HH)**

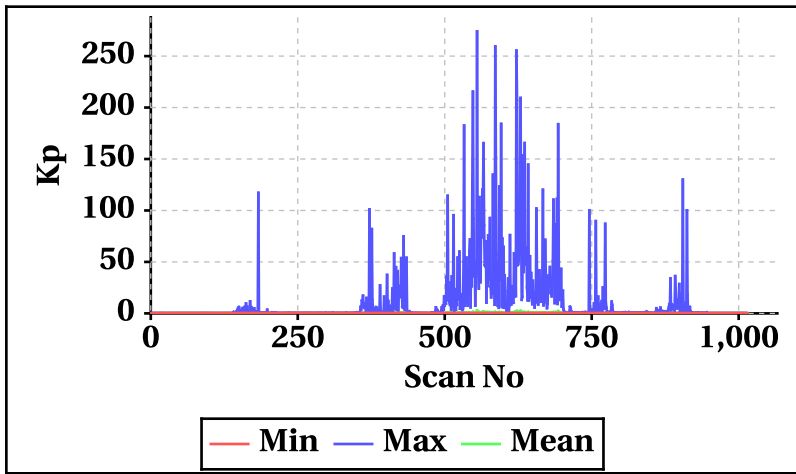


**Outer Beam(VV)**

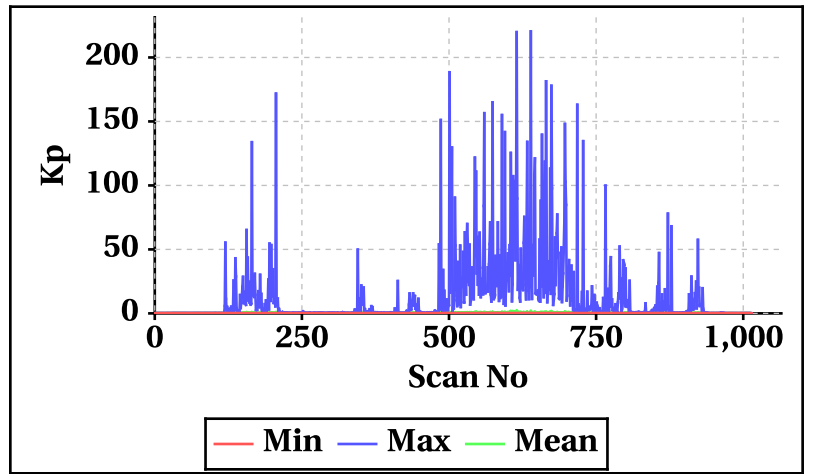


## Orbit-wise behaviour of Kp,Kpa,Kpb,Kpc

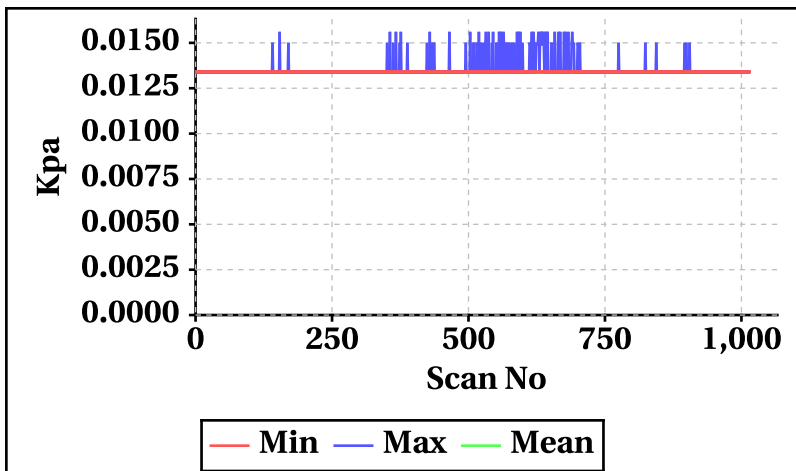
**Inner Beam(HH)**



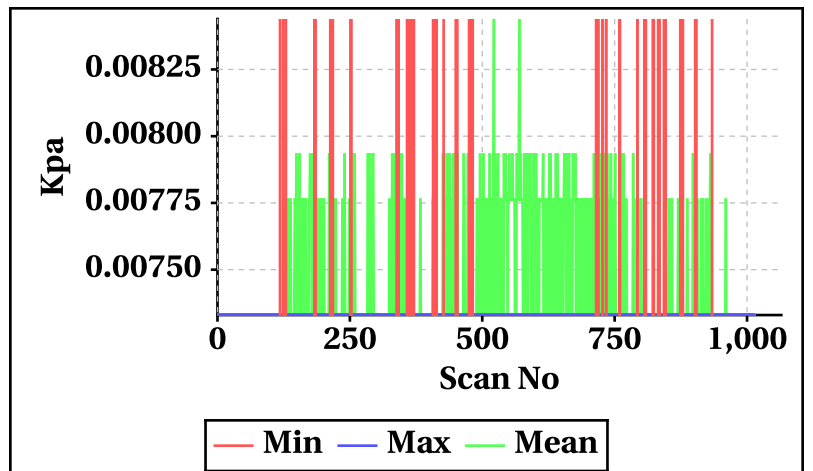
**Outer Beam(VV)**



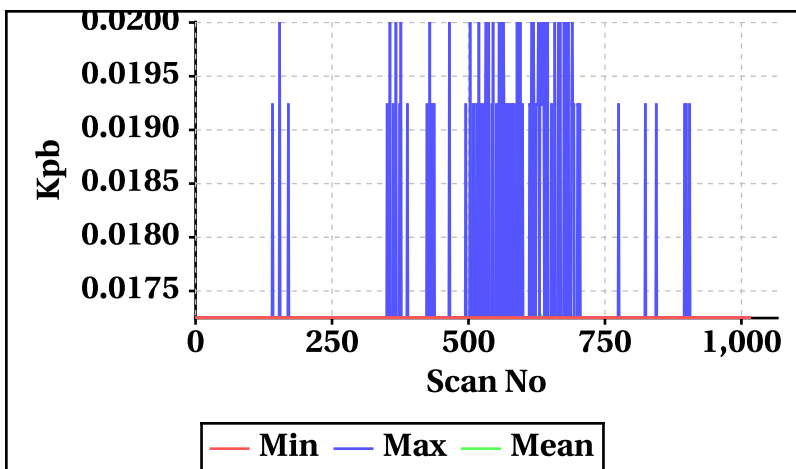
**Inner Beam(HH)**



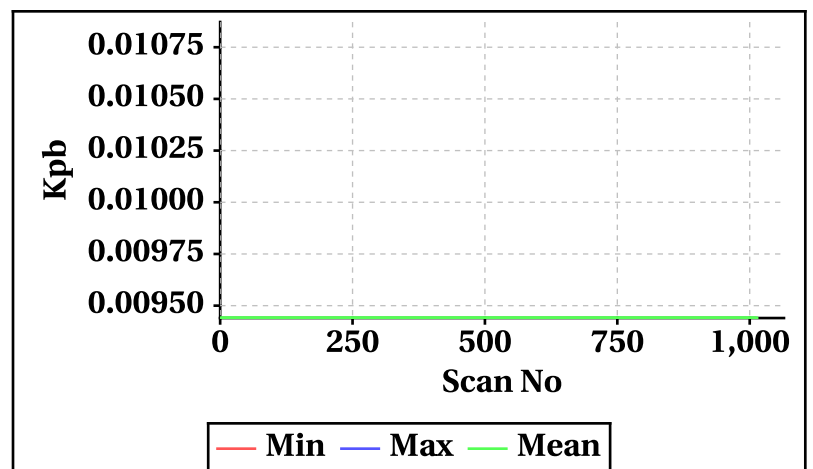
**Outer Beam(VV)**



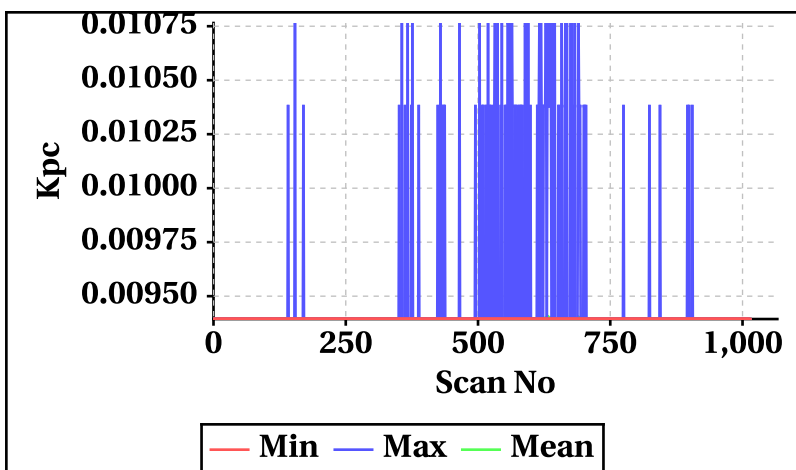
**Inner Beam(HH)**



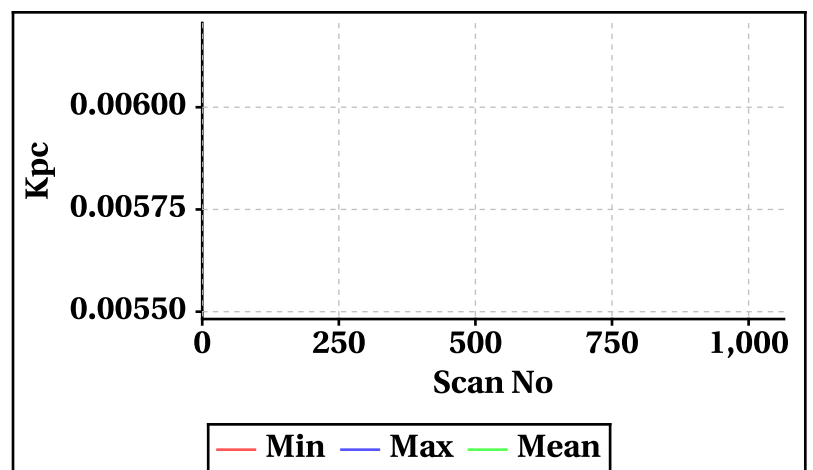
**Outer Beam(VV)**



**Inner Beam(HH)**



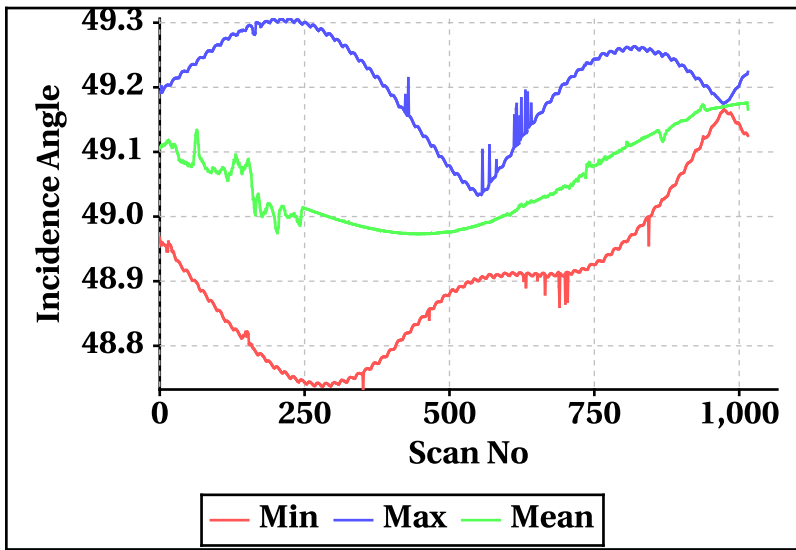
**Outer Beam(VV)**



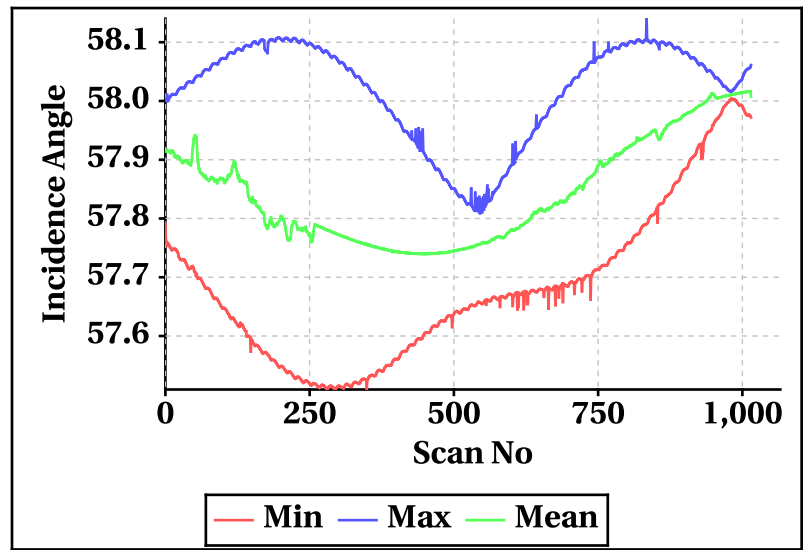


Orbit-wise behaviour of Incidence, Azimuth, Range, X-Factor

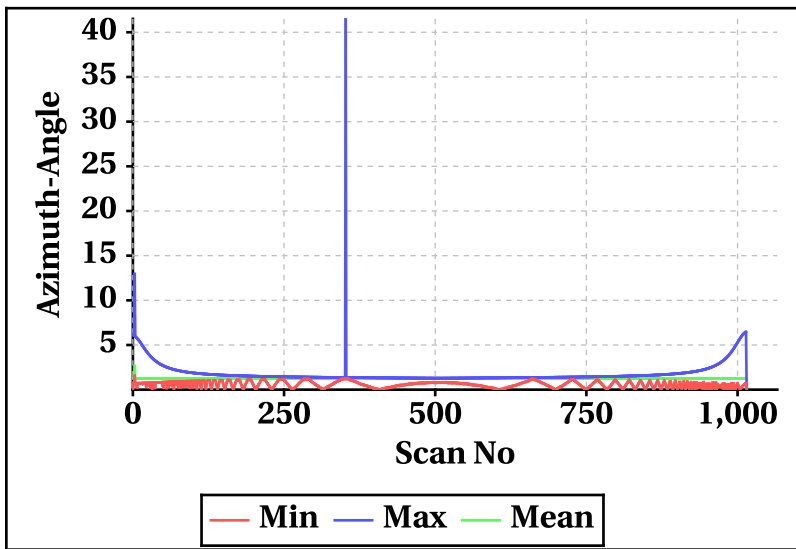
Inner Beam (HH)



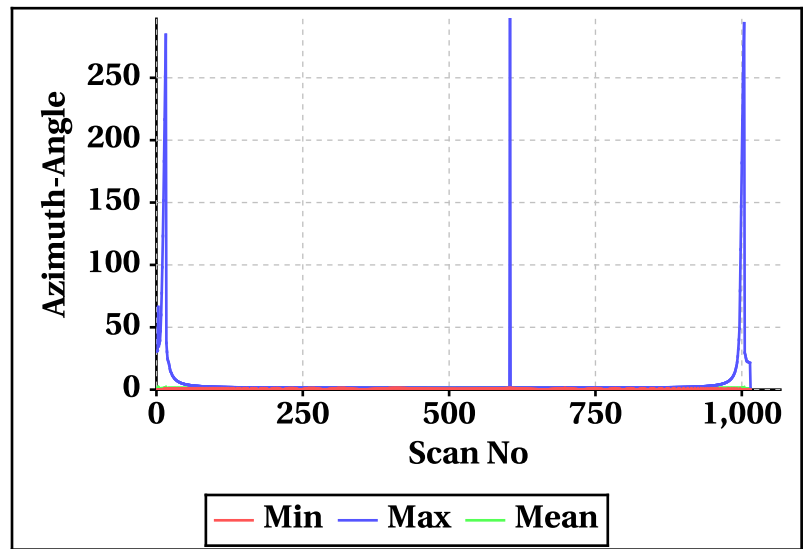
Outer Beam(VV)



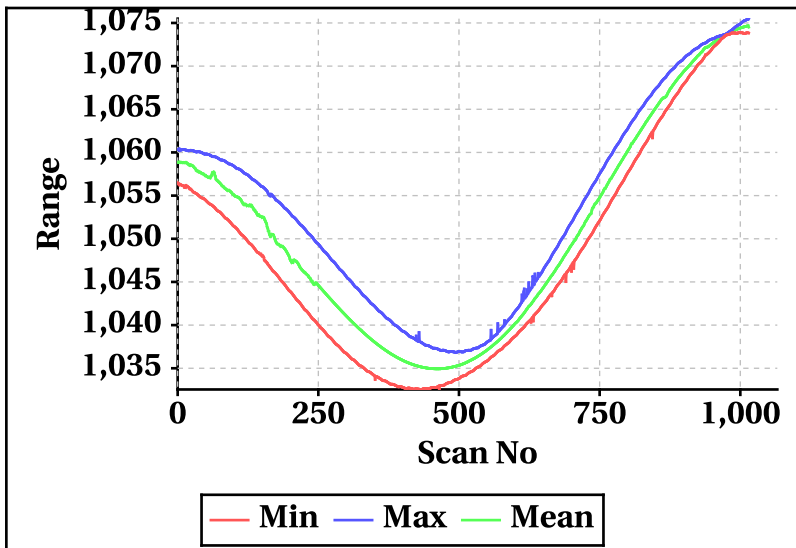
Inner Beam (HH)



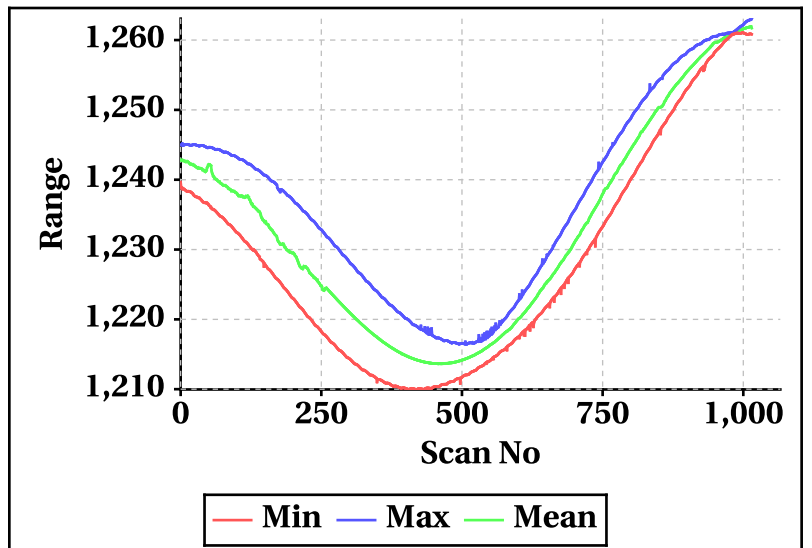
Outer Beam(VV)



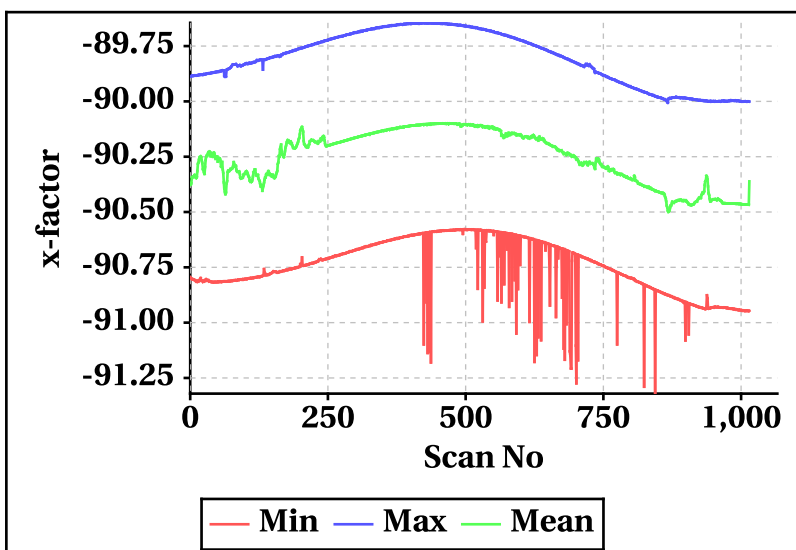
Inner Beam (HH)



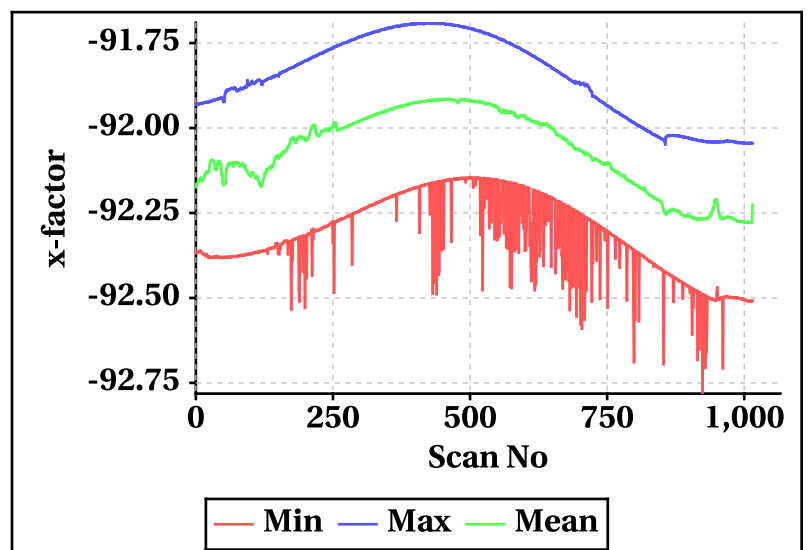
Outer Beam(VV)



Inner Beam (HH)



Outer Beam(VV)

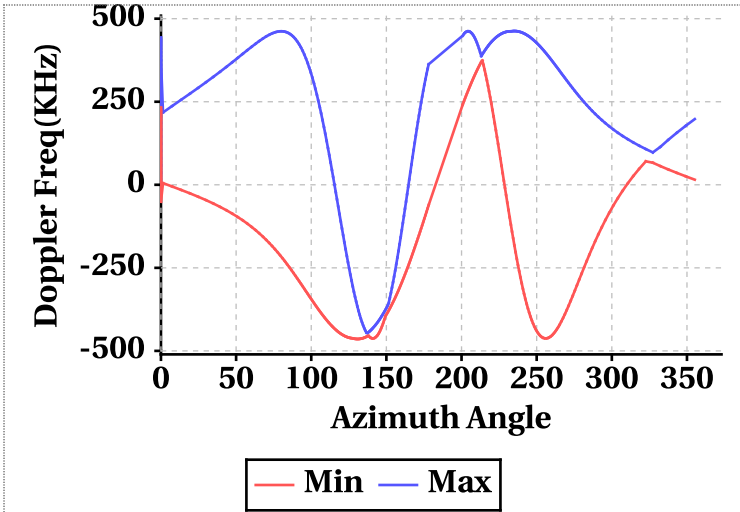


# Doppler Frequency Variation

**Doppler Frequency(KHz) variation statistics Over the half Orbit**

	Inner Beam (HH)	Outer Beam (VV)
<b>Min</b>	-464.14	-519.98
<b>Max</b>	462.74	518.74

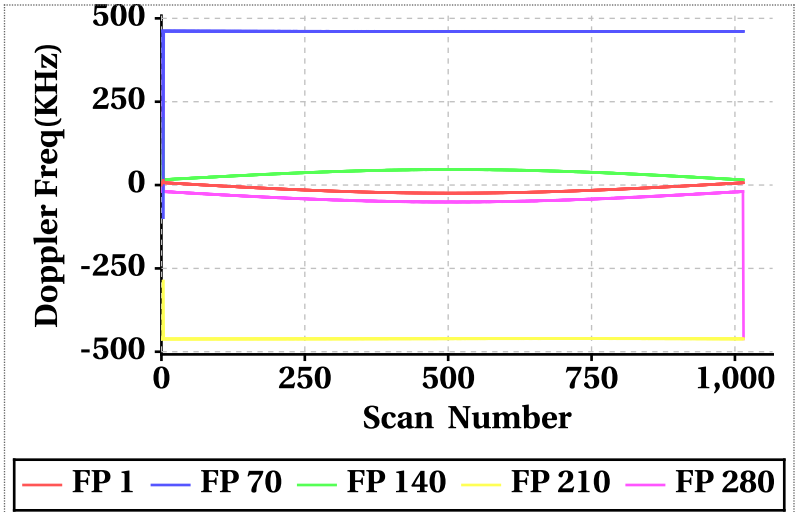
**Footprint wise Doppler frequency variation Inner Beam (HH)**



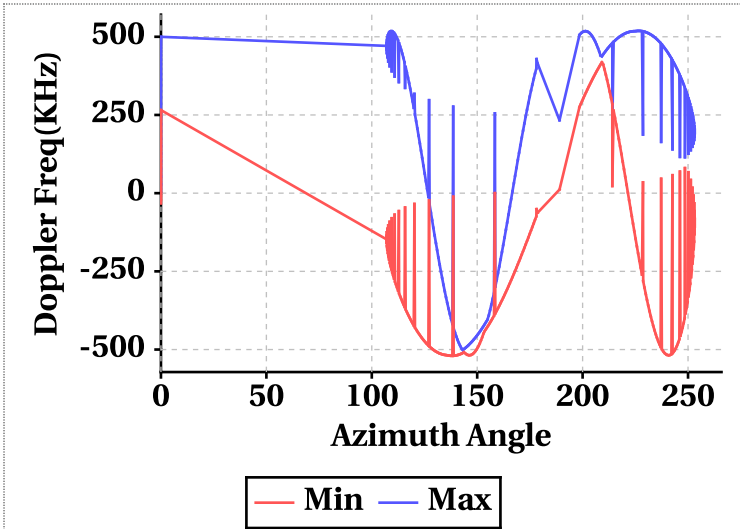
**Doppler Frequency(KHz) variation**

Doppler_FP	Inner Beam (HH)			Outer Beam (VV)		
	Min	Max	Mean	Min	Max	Mean
Doppler_1	-24.40	13.94	-12.86	-461.38	3.30	-20.39
Doppler_70	-97.68	461.90	460.48	-97.30	517.54	515.83
Doppler_140	15.34	197.84	35.42	11.46	233.02	33.98
Doppler_210	-461.72	-288.12	-460.94	-517.66	-332.60	-516.97
Doppler_280	-461.38	376.00	-39.32	-516.66	428.62	-38.09

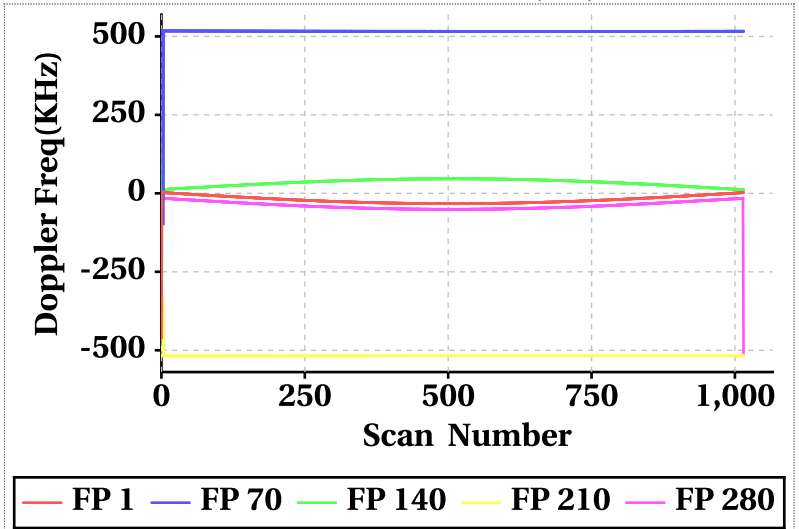
**Doppler frequency variation at footprints: 1, 70, 140, 210 & 280 Inner Beam (HH)**



**Footprint wise Doppler frequency variation Outer Beam (VV)**

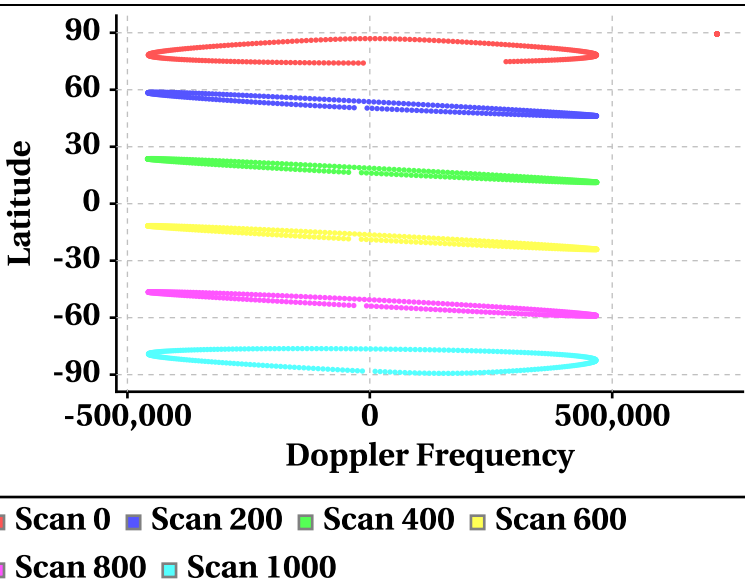


**Doppler frequency variation at footprints: 1, 70, 140, 210 & 280 Outer Beam (VV)**

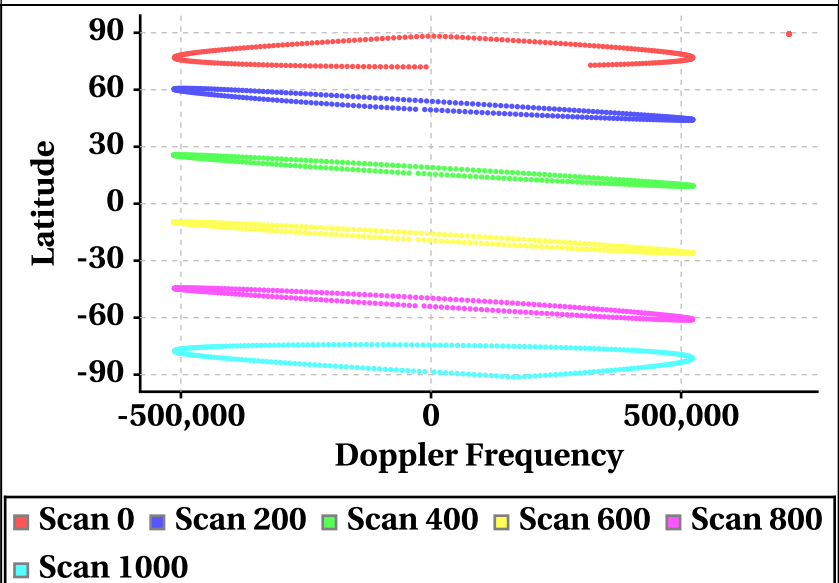


# Latitude Vs Doppler Frequency

**Doppler Frequency at Scan Interval of 200 [Inner Beam(HH)]**



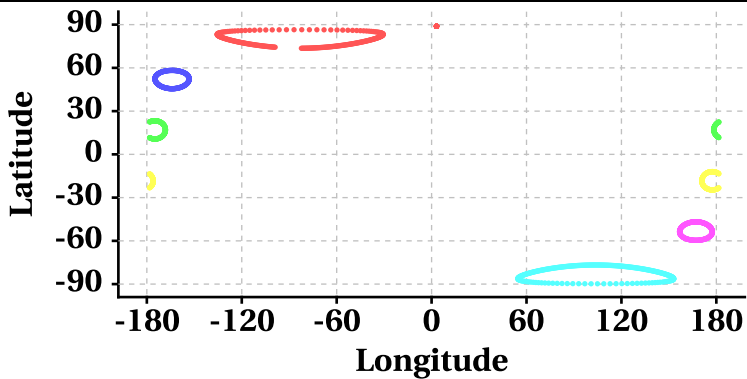
**Doppler Frequency at Scan Interval of 200 [Outer Beam(VV)]**



# Parameter as a function of Latitude

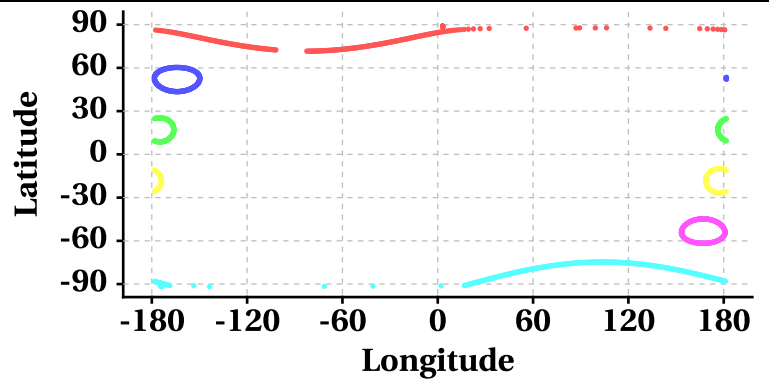
## Latitude Vs Longitude

Scan Trace [Inner Beam(HH)]



Scan 0 Scan 200 Scan 400 Scan 600  
Scan 800 Scan 1000

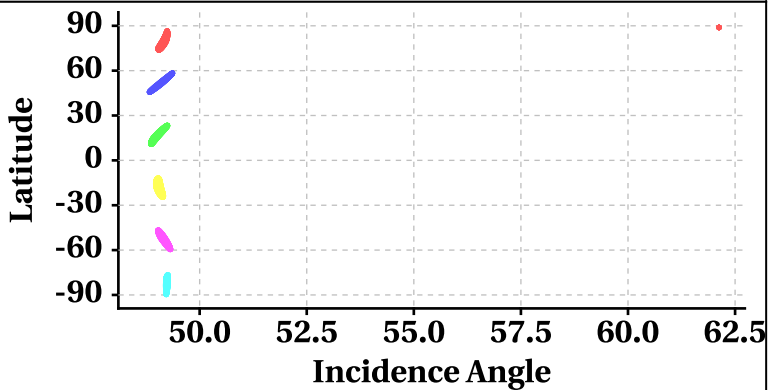
Scan Trace [Outer Beam (VV)]



Scan 0 Scan 200 Scan 400 Scan 600  
Scan 800 Scan 1000

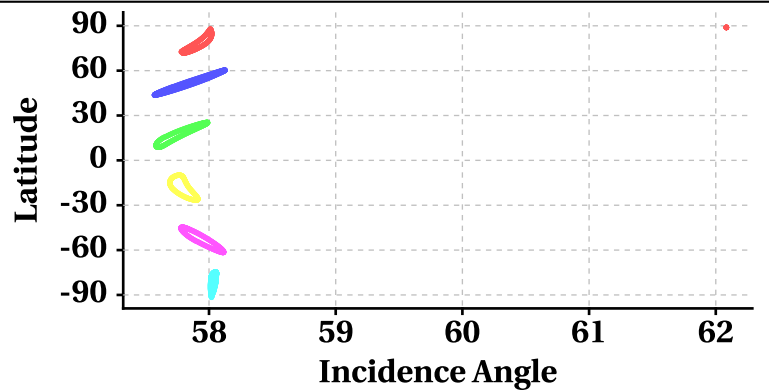
## Latitude Vs Incidence Angle

Incidence Angle at Scan Interval of 200 [Inner Beam(HH)]



Scan 0 Scan 200 Scan 400 Scan 600  
Scan 800 Scan 1000

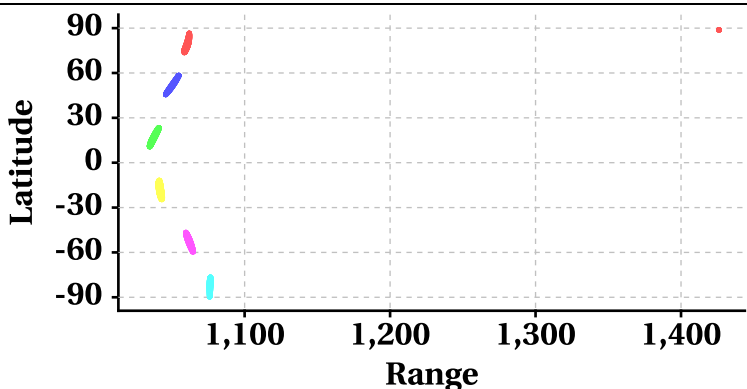
Incidence Angle at Scan Interval of 200 [Outer Beam (VV)]



Scan 0 Scan 200 Scan 400 Scan 600  
Scan 800 Scan 1000

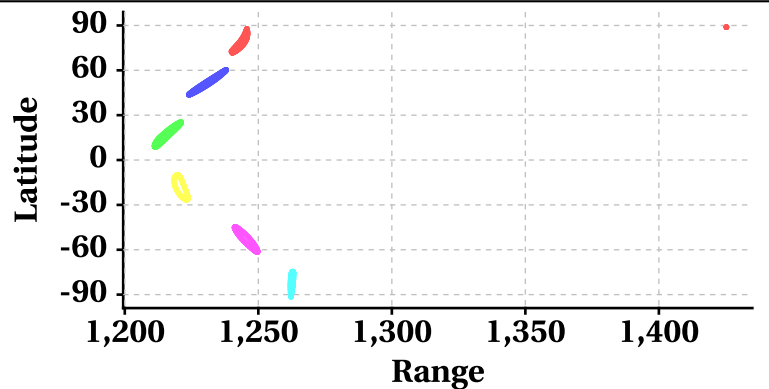
## Latitude Vs Range

Range at Scan Interval of 200 [Inner Beam(HH)]



Scan 0 Scan 200 Scan 400 Scan 600  
Scan 800 Scan 1000

Range at Scan Interval of 200 [Outer Beam(VV)]



Scan 0 Scan 200 Scan 400 Scan 600  
Scan 800 Scan 1000



# Variation in Orbit and Attitude Parameters

