

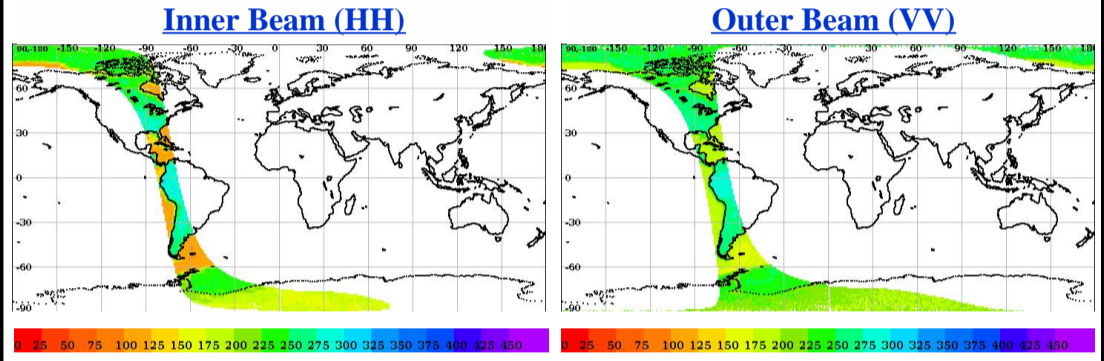
# SCATSAT-1 Scatterometer Level-1B Data Quality Evaluation Report

## Table of Contents

- Half-Orbit Coverage using BT & Sigma-0
- Invariant Site Sigma-0 Statistics (if Available)
- Half-Orbit Data Statistics
- Half Orbit wise - Dynamic Parameter (Sigma-0, Kp, SNR) Behaviour
- Dynamic Range (Data Histogram)
- Half Orbit Wise Behaviour - Static Parameters
- Doppler Variation (Across/Along Track for HH/VV Beam)
- LIB Parameter as a function of Latitude
- Half Orbit OAT Behaviour

|                              |               |                              |              |                               |      |
|------------------------------|---------------|------------------------------|--------------|-------------------------------|------|
| <b>Satellite Id</b>          | ScatSat-1     | <b>Start Orbit</b>           | 16208        | <b>Total Scans</b>            | 1017 |
| <b>Sensor Name</b>           | Scatterometer | <b>End Orbit</b>             | 16209        | <b>No of Inner FootPrints</b> | 281  |
| <b>Processor Version</b>     | v1.1.3        | <b>Rev. Number</b>           | 16208_16209  | <b>No Of Outer FootPrints</b> | 282  |
| <b>Half Orbit Direction</b>  | SN            | <b>Data Production Date</b>  | 19-10-2019   | <b>No. Of Inner Slices</b>    | 9    |
| <b>Equator Crossing Date</b> | 19-10-2019    | <b>Equator Crossing Time</b> | 01:28:01.000 | <b>No Of Outer Slices</b>     | 15   |


## Brightness Temperature(k) Footprint trace



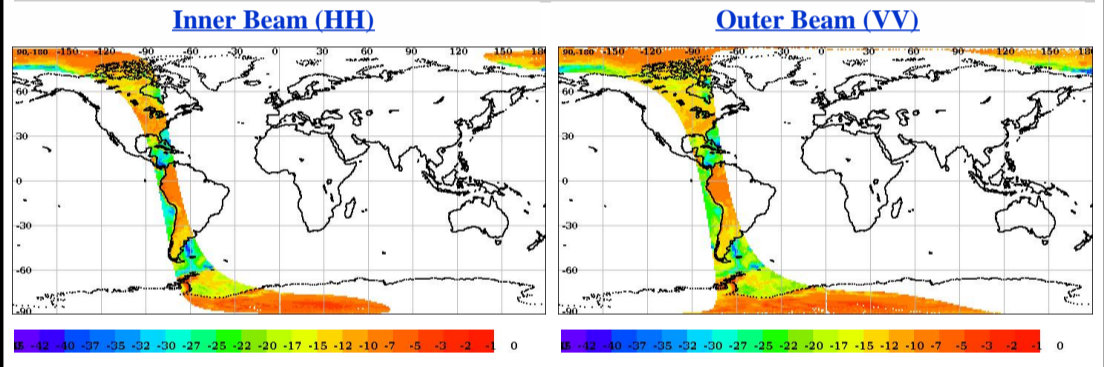
## Image Snapshot for Inner & Outer Beam

Inner (HH)

Outer (VV)



## Sigma0(dB) Footprint trace



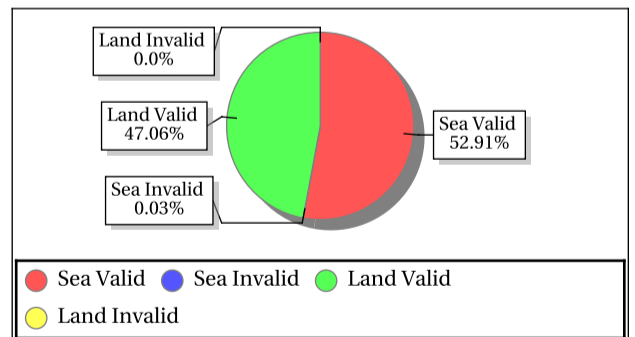
## Invalid and Poor Sigma-0 Quality Flag Statistics for Inner/Outer Slices\*

| Sigma-0 Flags                            | Inner Beam | Outer Beam |
|--|------------|------------|
| Invalid Sigma0(%)                        | 0.03       | 0.03       |
| Data Not Available From Payload (%)      | 99.54853   | 99.45872   |
| Slice not within sample array limits (%) | 0.45       | 0.54       |
| C(S+N) - C(N) < 0.1 (%)                  | 0.00       | 0.00       |
| Poor Sigma0(%)                           | 22.22      | 13.33      |
| Noise samples for blending Saturated     | 0.0        | 0.0        |
| Count samp. for interpol. saturated (%)  | 0.00       | 0.00       |
| Sigma0 < lower bound (-96dB) (%)         | 0.0        | 0.0        |
| Sigma0 > upper bound (0 dB) (%)          | 0.00       | 0.00       |
| SNR < -65 dB (%)                         | 0.019425   | 0.050907   |

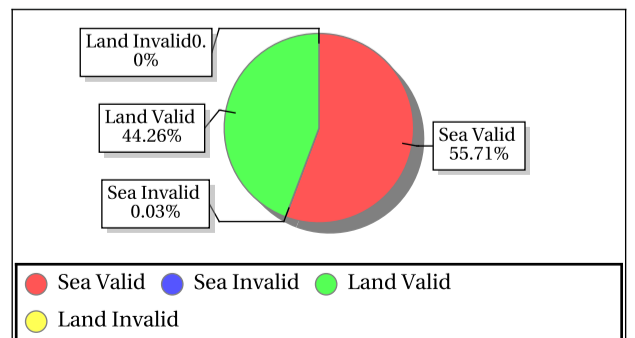
\*DP Format Document

## Sigma-0 Quality Flag Statistics for Inner/Outer Footprints

### Inner Beam (HH)



### Outer Beam (VV)



## Invariant Site Sigma-0 Statistics for Ascending/Descending, Fore/Aft in HH/VV beams

| Site Name | Center Lat | Center Lon | Beam  | Node | ScanDir | Sigma0 Min | Sigma0 Max | Sigma0 Mean | Sigma0 Std | BT Min | BT Max | BT Mean | BT Std |
|-----------|------------|------------|-------|------|---------|------------|------------|-------------|------------|--------|--------|---------|--------|
| Amazon_1  | 0.00       | -67.00     | Outer | ASC  | Aft     | -10.14     | -7.44      | -8.43       | 0.50       | 242.15 | 331.06 | 280.56  | 14.27  |
| Amazon_1  | 0.00       | -67.00     | Outer | ASC  | Fore    | -9.66      | -7.28      | -8.44       | 0.50       | 229.51 | 327.73 | 279.19  | 15.47  |



## Overall statistics for the Static Parameters (Footprint-wise)

| Inner Beam (HH) |         |        |      |              |          |        |      |              |          |       |       |              |           |        |       |              |
|-----------------|---------|--------|------|--------------|----------|--------|------|--------------|----------|-------|-------|--------------|-----------|--------|-------|--------------|
|                 | Sea Aft |        |      |              | Sea Fore |        |      |              | Land Aft |       |       |              | Land fore |        |       |              |
|                 | Min     | Max    | Mean | Bad Occ. (%) | Min      | Max    | Mean | Bad Occ. (%) | Min      | Max   | Mean  | Bad Occ. (%) | Min       | Max    | Mean  | Bad Occ. (%) |
| <b>Kp</b>       | 0.12    | 274.48 | 0.28 | 2.113        | 0.12     | 111.78 | 0.23 | 1.536        | 0.12     | 45.84 | 0.12  | 0.060        | 0.12      | 187.75 | 0.12  | 0.062        |
| <b>Kpa</b>      | 0.01    | 0.02   | 0.01 | 0.000        | 0.01     | 0.02   | 0.01 | 0.000        | 0.01     | 0.01  | 0.01  | 0.000        | 0.01      | 0.02   | 0.01  | 0.000        |
| <b>Kpb</b>      | 0.02    | 0.02   | 0.02 | 0.000        | 0.02     | 0.03   | 0.02 | 0.000        | 0.02     | 0.02  | 0.02  | 0.000        | 0.02      | 0.02   | 0.02  | 0.000        |
| <b>Kpc</b>      | 0.01    | 0.01   | 0.01 | 0.000        | 0.01     | 0.02   | 0.01 | 0.000        | 0.01     | 0.01  | 0.01  | 0.000        | 0.01      | 0.01   | 0.01  | 0.000        |
| <b>SNR</b>      | -34.52  | 26.09  | 5.96 | 0.450        | -30.62   | 28.37  | 7.45 | 2.215        | -26.74   | 34.86 | 18.46 | 8.993        | -32.87    | 29.04  | 18.77 | 11.149       |

| Outer Beam (VV) |         |        |      |              |          |        |      |              |          |       |       |              |           |       |       |              |
|-----------------|---------|--------|------|--------------|----------|--------|------|--------------|----------|-------|-------|--------------|-----------|-------|-------|--------------|
|                 | Sea Aft |        |      |              | Sea Fore |        |      |              | Land Aft |       |       |              | Land fore |       |       |              |
|                 | Min     | Max    | Mean | Bad Occ. (%) | Min      | Max    | Mean | Bad Occ. (%) | Min      | Max   | Mean  | Bad Occ. (%) | Min       | Max   | Mean  | Bad Occ. (%) |
| <b>Kp</b>       | 0.09    | 164.58 | 0.24 | 1.926        | 0.09     | 214.57 | 0.23 | 1.685        | 0.09     | 52.61 | 0.09  | 0.030        | 0.09      | 35.64 | 0.09  | 0.034        |
| <b>Kpa</b>      | 0.01    | 0.01   | 0.01 | 0.000        | 0.01     | 0.01   | 0.01 | 0.000        | 0.01     | 0.01  | 0.01  | 0.000        | 0.01      | 0.01  | 0.01  | 0.000        |
| <b>Kpb</b>      | 0.01    | 0.01   | 0.01 | 0.000        | 0.01     | 0.01   | 0.01 | 0.000        | 0.01     | 0.01  | 0.01  | 0.000        | 0.01      | 0.01  | 0.01  | 0.000        |
| <b>Kpc</b>      | 0.01    | 0.01   | 0.01 | 0.000        | 0.01     | 0.01   | 0.01 | 0.000        | 0.01     | 0.01  | 0.01  | 0.000        | 0.01      | 0.01  | 0.01  | 0.000        |
| <b>SNR</b>      | -33.47  | 20.87  | 2.96 | 0.000        | -34.62   | 21.05  | 4.17 | 0.000        | -28.51   | 22.46 | 12.74 | 0.004        | -26.82    | 22.21 | 12.70 | 0.008        |

| Parameter Specifications |      |      |      |      |        |
|--------------------------|------|------|------|------|--------|
| Parameter                | Kp   | Kpa  | Kpb  | Kpc  | SNR    |
| Min                      | 0.00 | 0.00 | 0.00 | 0.00 | -65.00 |
| Max                      | 1.00 | 1.00 | 1.00 | 1.00 | 22.00  |

- Normal
- Deviations
- Alarming
- High Errors

## Overall statistics for static parameter (Footprint-wise)

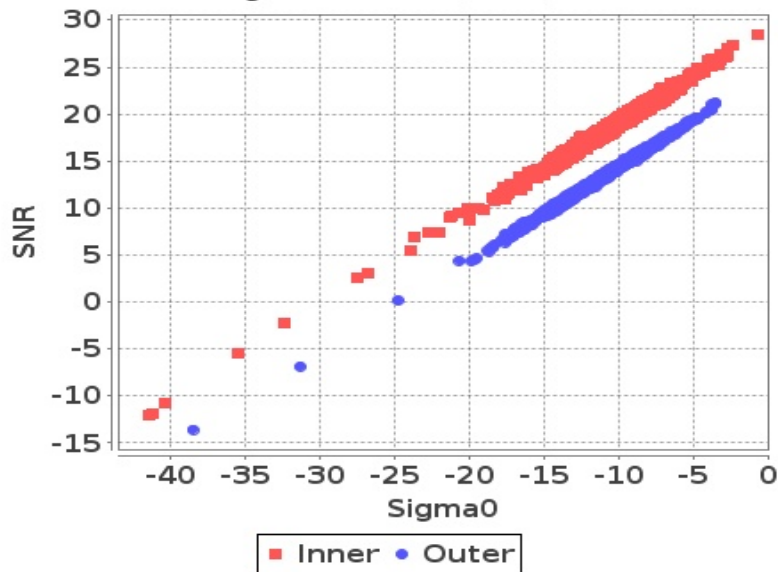
|                              | Inner Beam (HH) |         |         |              | Outer Beam (VV) |         |         |              | Parameter Specifications   |  |         |
|------------------------------|-----------------|---------|---------|--------------|-----------------|---------|---------|--------------|--|--|---------|
|                              | Min             | Max     | Mean    | Bad Occ. (%) | Min             | Max     | Mean    | Bad Occ. (%) | Parameter  | Min  | Max     |
| <b>Incidence Angle (deg)</b> | 48.66           | 49.43   | 49.05   | 0.000        | 57.53           | 58.24   | 57.93   | 0.000        | Inci.(Inner)   | 47.10  | 49.90   |
| <b>Azimuth Diff. (deg)</b>   | 0.0027          | 6.39    | 1.27    | 2.738        | 0.0000          | 296.58  | 1.27    | 4.076        | Inci.(Outer)   | 57.30  | 58.90   |
| <b>Range(Km)</b>             | 1032.58         | 1076.01 | 1051.27 | 0.000        | 1210.50         | 1264.18 | 1233.70 | 0.000        | Azimuth Diff.  | 0.60   | 2.00    |
| <b>X Factor(dbm)</b>         | -92.59          | -89.96  | -90.52  | 0.000        | -93.61          | -92.01  | -92.23  | 0.000        | Range(Inner)   | 1025.00  | 1095.70 |
| <b>Across Distance (Km)</b>  | 15.53           | 17.26   | 15.77   | 0.000        | 10.02           | 38.02   | 20.93   | 6.000        | Range(Outer)   | 1210.00  | 1280.00 |
| <b>Along Distance (Km)</b>   | 18.78           | 20.71   | 19.74   | 0.000        | 8.35            | 35.85   | 19.66   | 2.000        | X-Factor   | -100.00  | -80.00  |
|                              |                 |         |         |              |                 |         |         |              | Ac.Distance(Inner)   | 15.00  | 20.00   |
|                              |                 |         |         |              |                 |         |         |              | Ac.Distance(Outer)   | 15.00  | 22.00   |
|                              |                 |         |         |              |                 |         |         |              | Al.Distance(Inner)   | 15.00  | 30.00   |
|                              |                 |         |         |              |                 |         |         |              | Al.Distance(Outer)   | 10.00  | 30.00   |
|                              |                 |         |         |              |                 |         |         |              | <span style="display: inline-block; width: 15px; height: 15px; background-color: green; border: 1px solid black; margin-right: 5px;"></span> Normal      | <span style="display: inline-block; width: 15px; height: 15px; background-color: orange; border: 1px solid black; margin-right: 5px;"></span> Alarming |         |
|                              |                 |         |         |              |                 |         |         |              | <span style="display: inline-block; width: 15px; height: 15px; background-color: yellow; border: 1px solid black; margin-right: 5px;"></span> Deviations | <span style="display: inline-block; width: 15px; height: 15px; background-color: red; border: 1px solid black; margin-right: 5px;"></span> High Errors |         |



## Sigma0 Behaviour (Sigma0 Vs SNR)

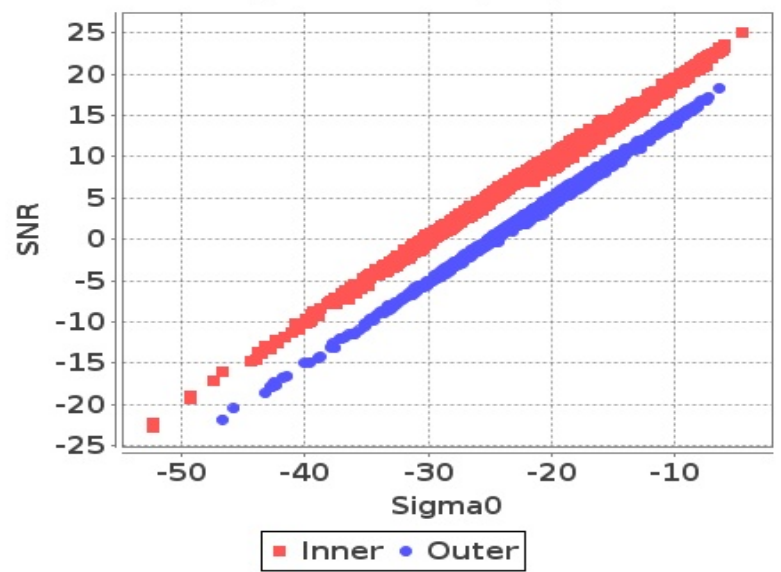
Footprint-Land

Sigma0 Vs SNR (Land)



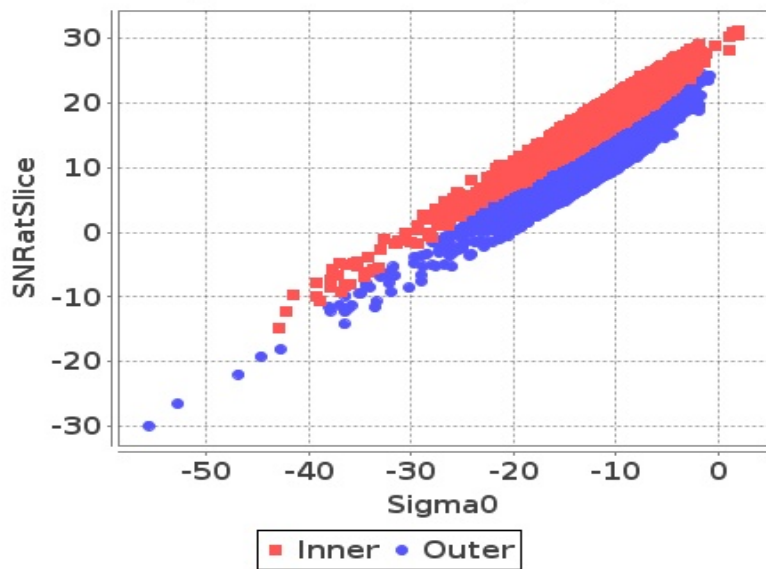
Footprint-Sea

Sigma0 Vs SNR (Sea)



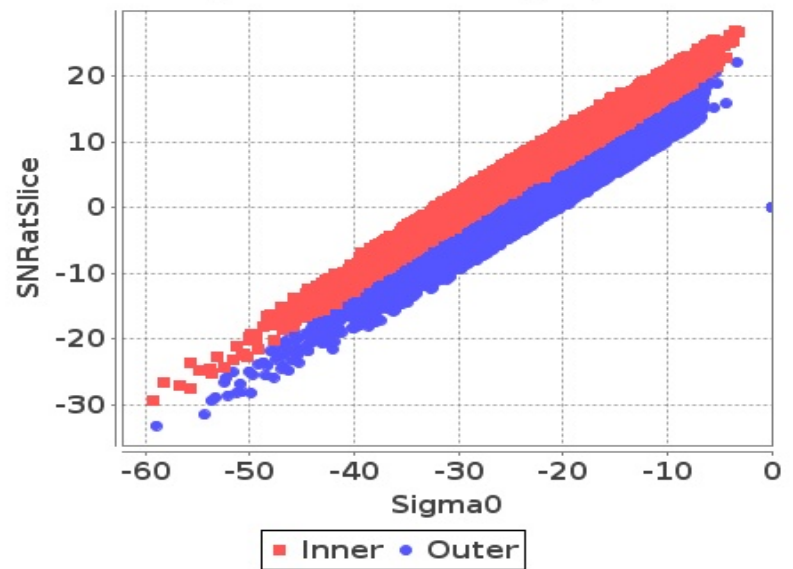
Slice-Land

Sigma0 Vs SNRatSlice (Land)



Slice-Sea

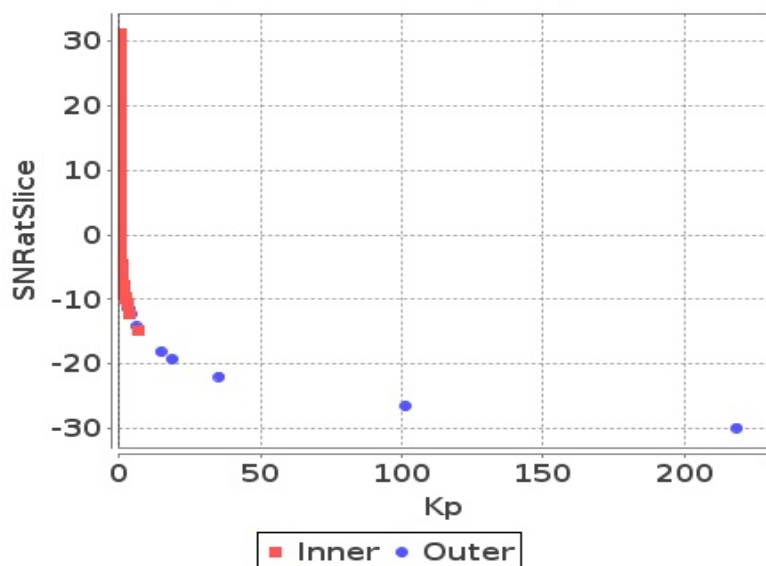
Sigma0 Vs SNRatSlice (Sea)



## Sigma0 Behaviour (Kp Vs SNR)

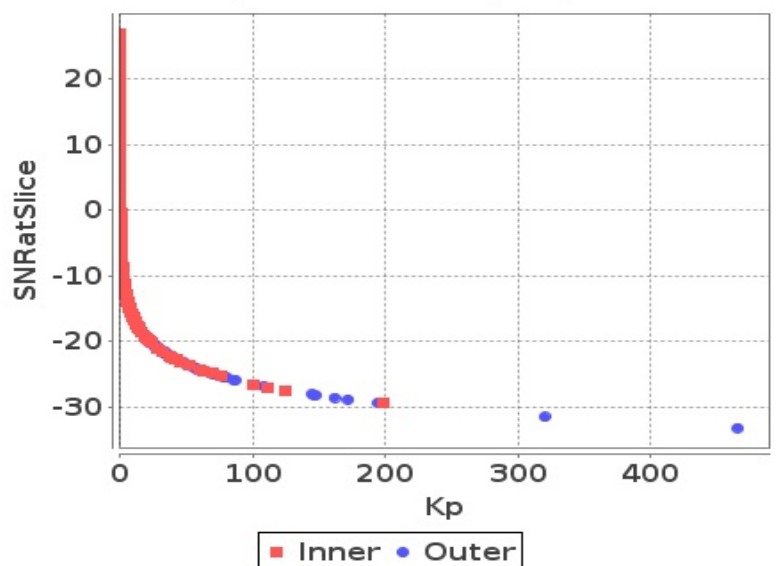
Slice

Kp Vs SNRatSlice (Land)



Slice

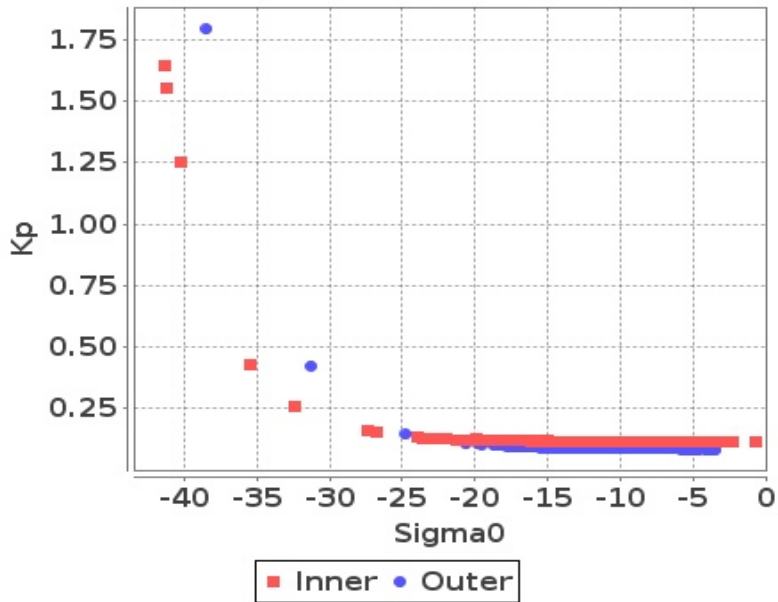
Kp Vs SNRatSlice (Sea)



# Sigma0 Behaviour(Sigma0 Vs Kp)

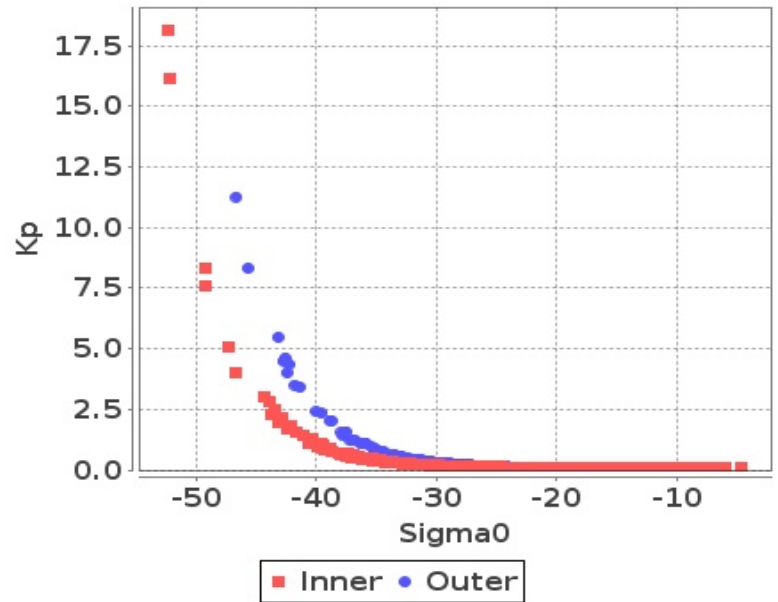
## Footprint-Land

### Sigma0 Vs Kp (Land)



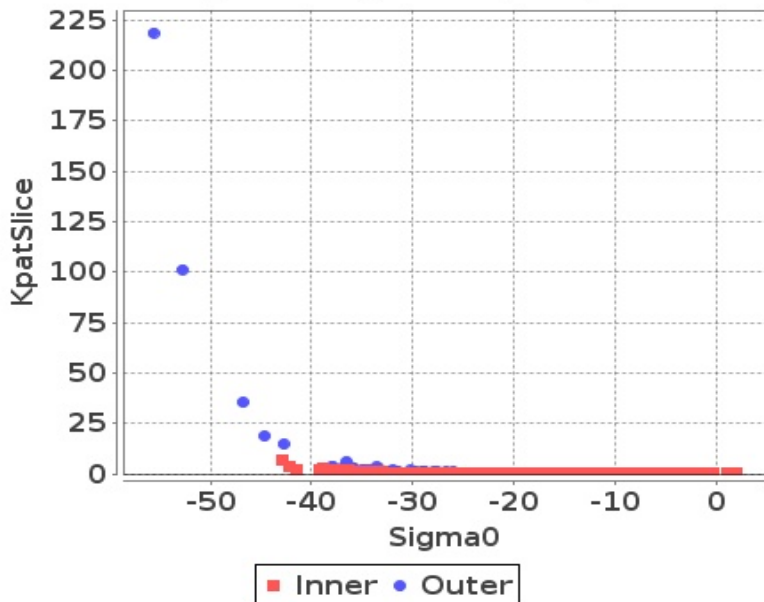
## Footprint-Sea

### Sigma0 Vs Kp (Sea)



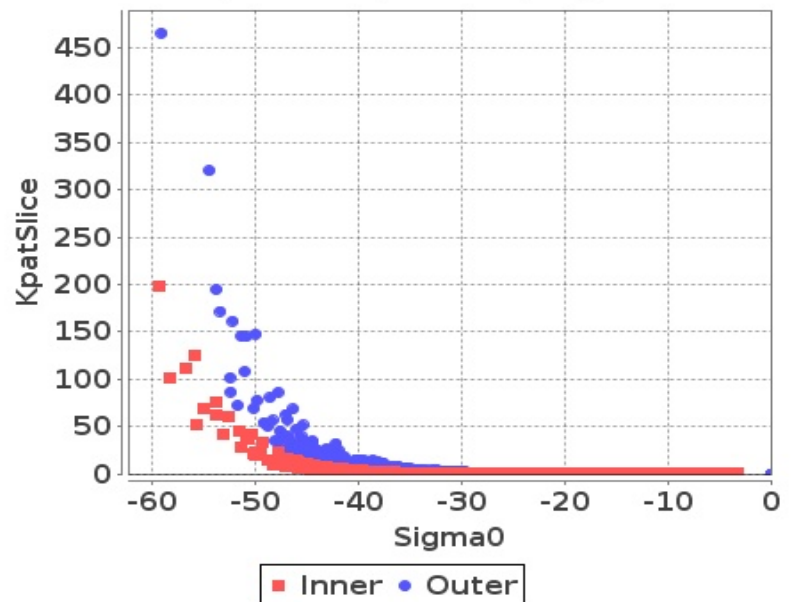
## Slice-Land

### Sigma0 Vs KpatSlice (Land)



## Slice-Sea

### Sigma0 Vs KpatSlice (Sea)



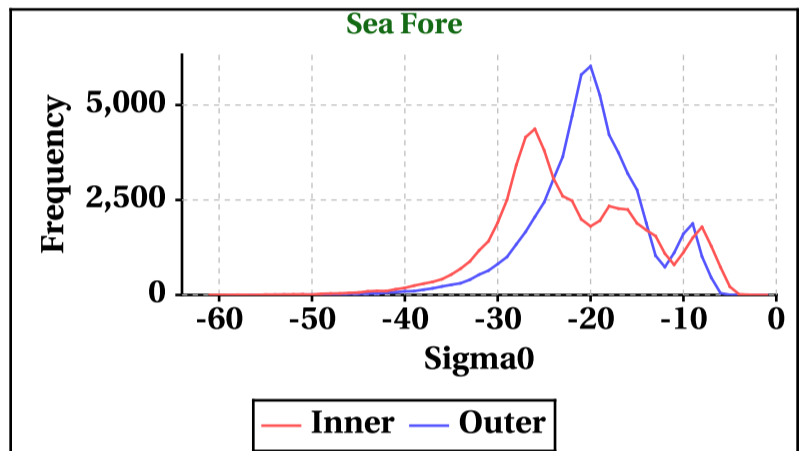
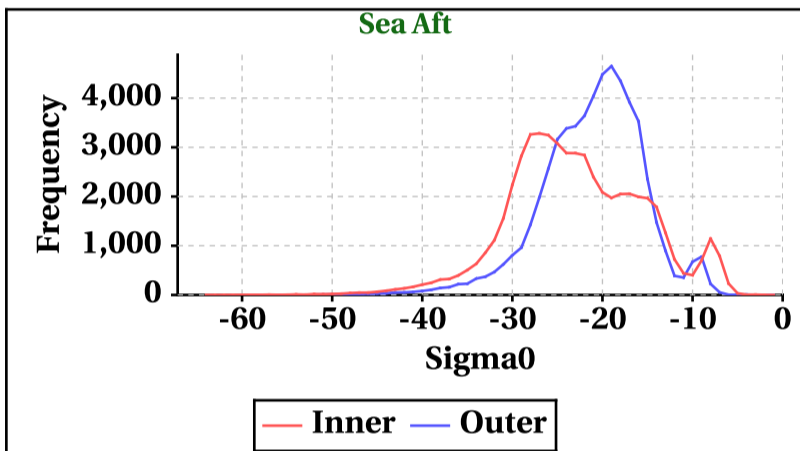
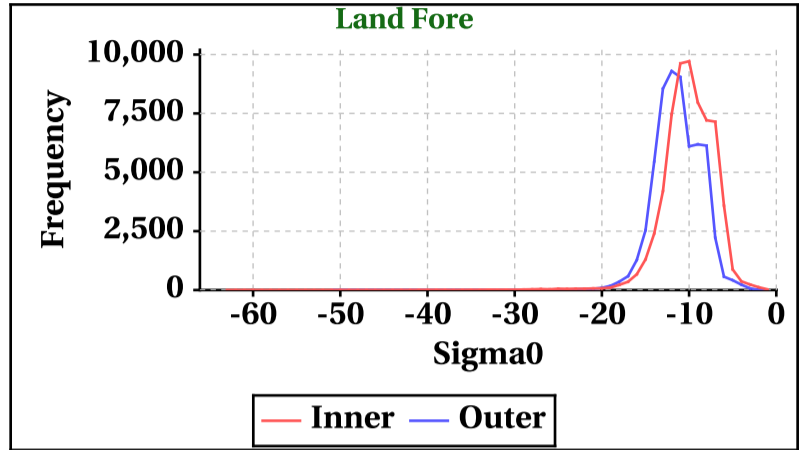
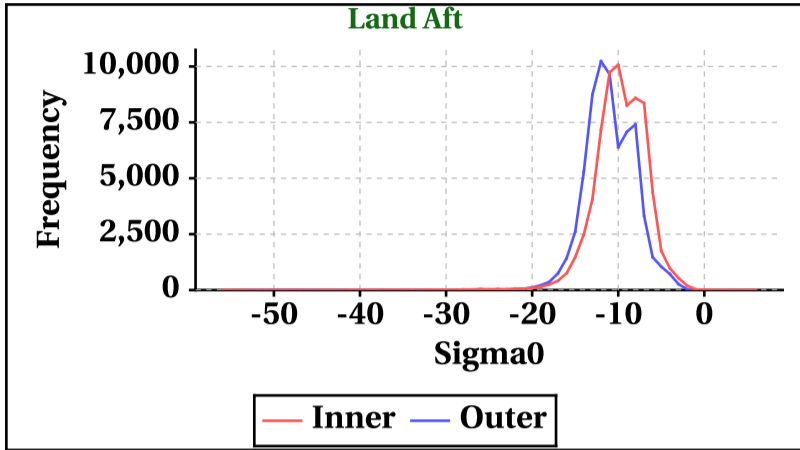


# Dynamic Range (Data Histograms)

## Sigma0(db)

| Inner Beam (HH) |          |           |         |          |
|-----------------|----------|-----------|---------|----------|
|                 | Land Aft | Land Fore | Sea Aft | Sea Fore |
| Min             | -56      | -63       | -64     | -61      |
| Max             | 6        | 0         | 0       | 0        |

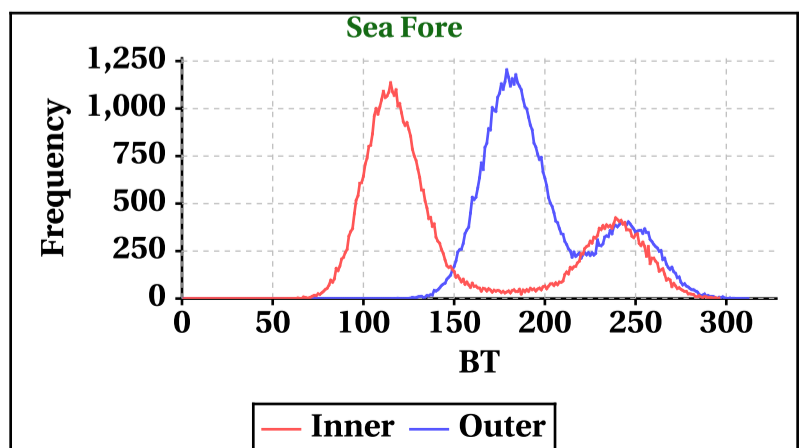
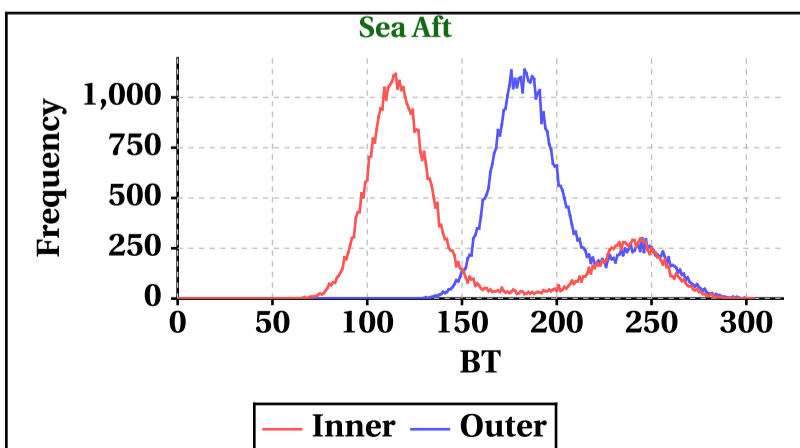
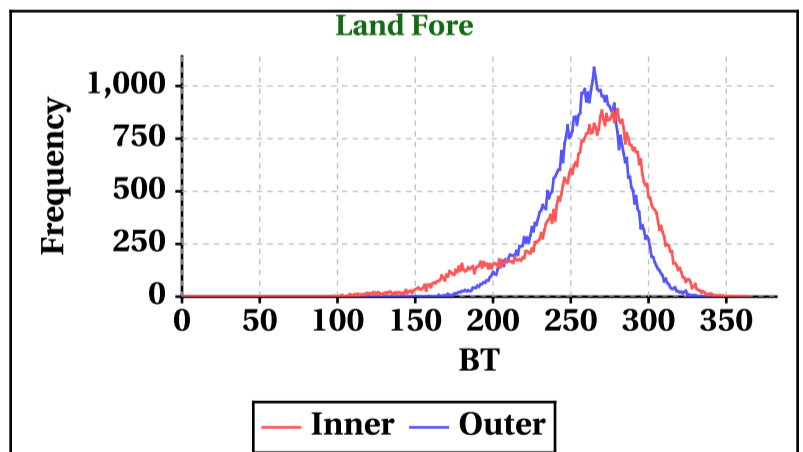
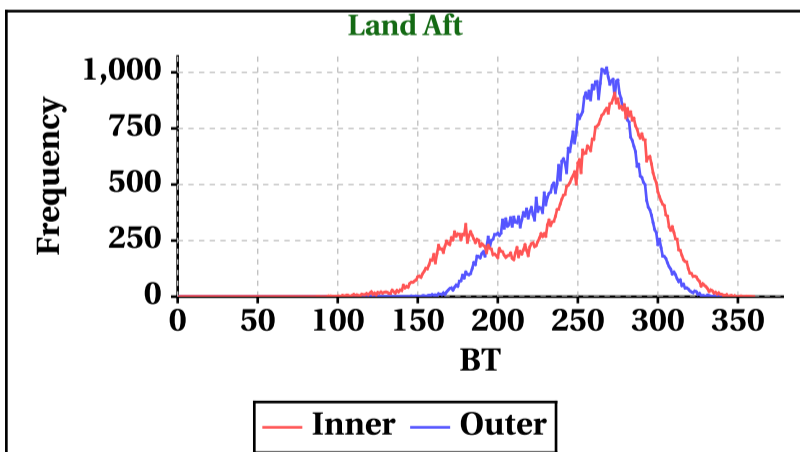
| Outer Beam (VV) |          |           |         |          |
|-----------------|----------|-----------|---------|----------|
|                 | Land Aft | Land Fore | Sea Aft | Sea Fore |
| Min             | -53      | -51       | -58     | -59      |
| Max             | 0        | 0         | 0       | 0        |



## Brightness Temperature(K)

| Inner Beam(HH) |          |           |         |          |
|----------------|----------|-----------|---------|----------|
|                | Land Aft | Land Fore | Sea Aft | Sea Fore |
| Min            | 0        | 0         | 0       | 0        |
| Max            | 360      | 364       | 304     | 296      |

| Outer Beam(VV) |          |           |         |          |
|----------------|----------|-----------|---------|----------|
|                | Land Aft | Land Fore | Sea Aft | Sea Fore |
| Min            | 0        | 0         | 0       | 0        |
| Max            | 347      | 342       | 304     | 312      |

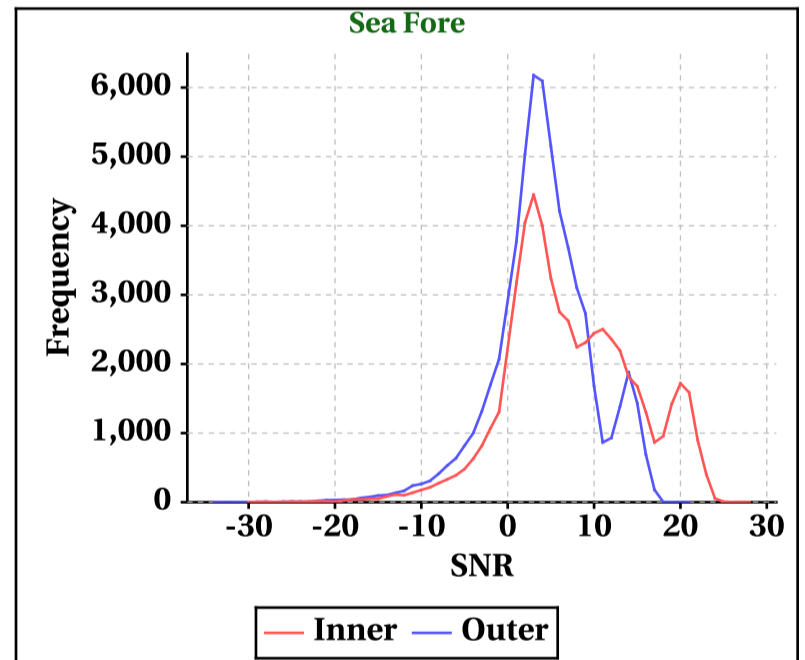
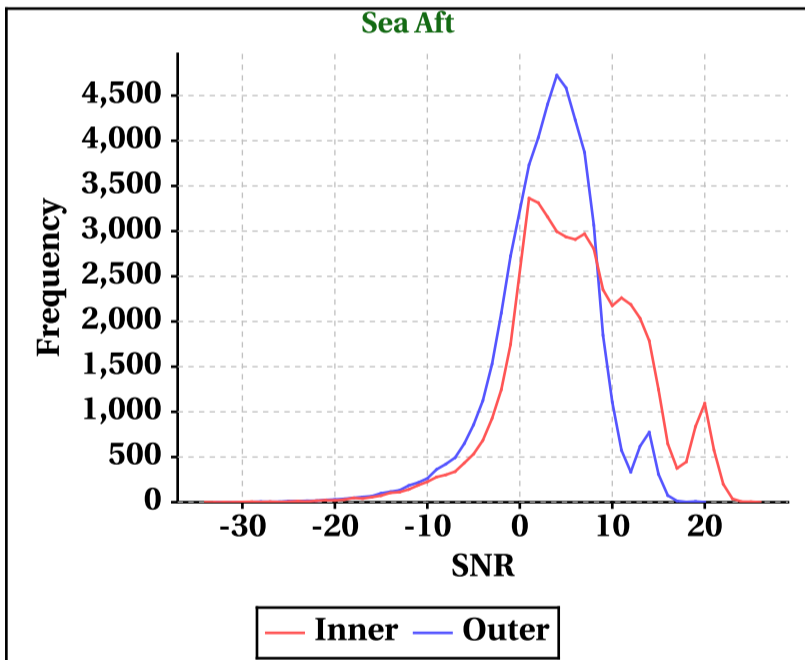
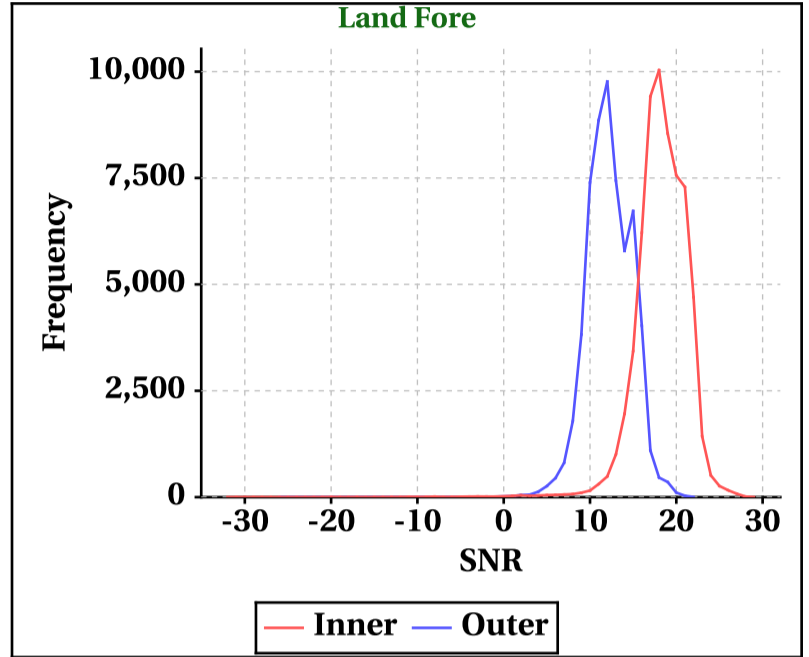
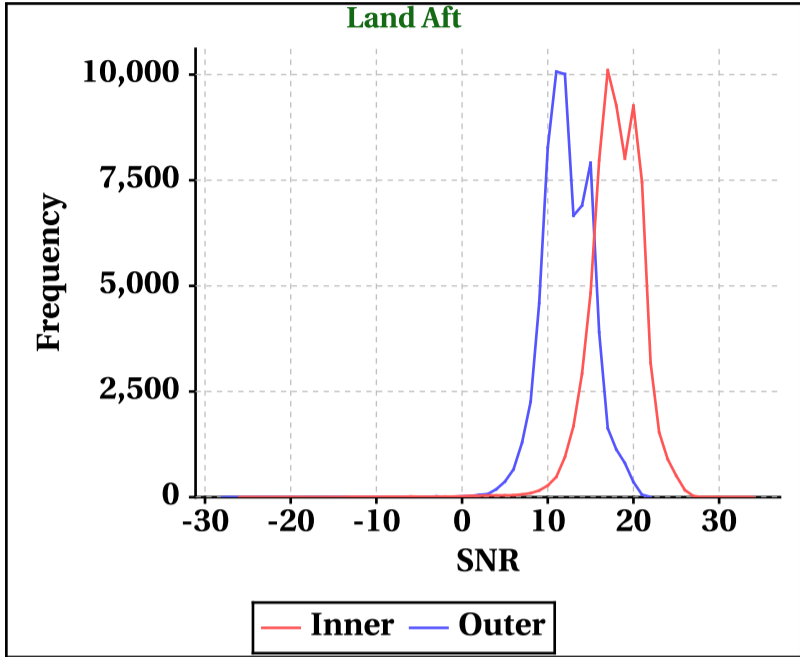


# Dynamic Range (Data Histograms)

## SNR(dBm)

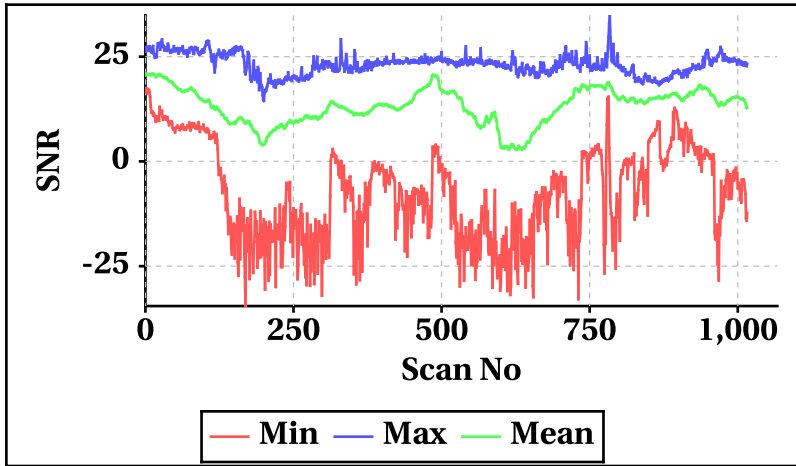
| Inner Beam (HH) |          |           |         |          |
|-----------------|----------|-----------|---------|----------|
|                 | Land Aft | Land Fore | Sea Aft | Sea Fore |
| Min             | -26      | -32       | -34     | -30      |
| Max             | 34       | 29        | 26      | 28       |

| Outer Beam (VV) |          |           |         |          |
|-----------------|----------|-----------|---------|----------|
|                 | Land Aft | Land Fore | Sea Aft | Sea Fore |
| Min             | -28      | -26       | -33     | -34      |
| Max             | 22       | 22        | 20      | 21       |

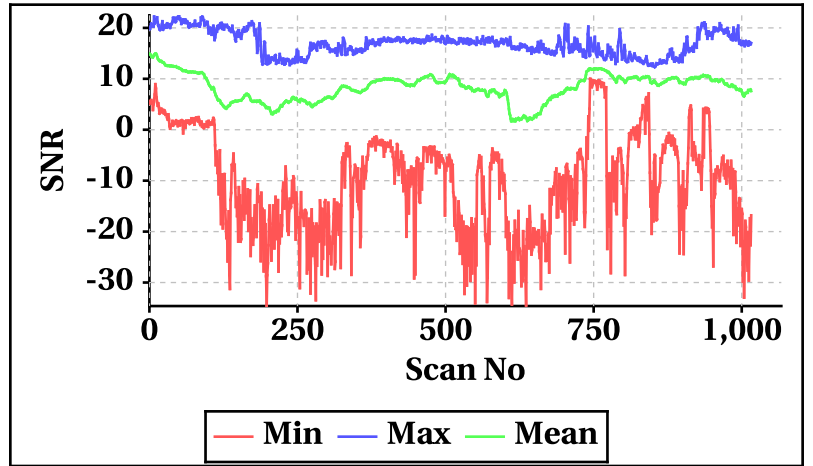


## Orbit-wise behaviour of SNR

Inner Beam (HH)

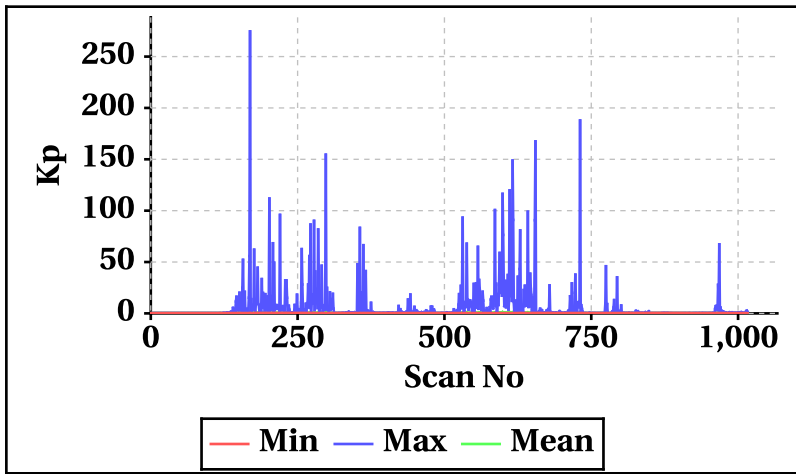


Outer Beam(VV)

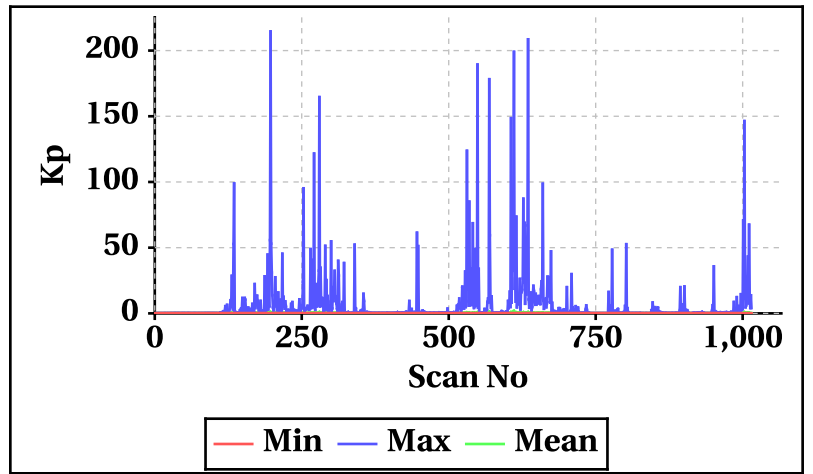


## Orbit-wise behaviour of Kp,Kpa,Kpb,Kpc

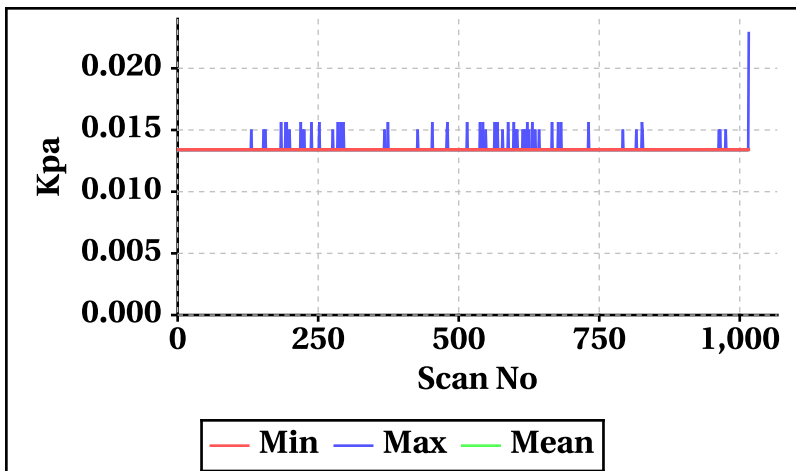
Inner Beam(HH)



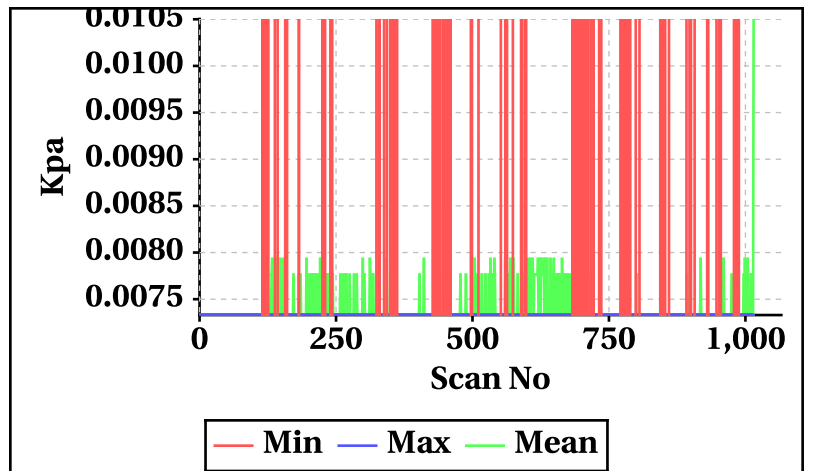
Outer Beam(VV)



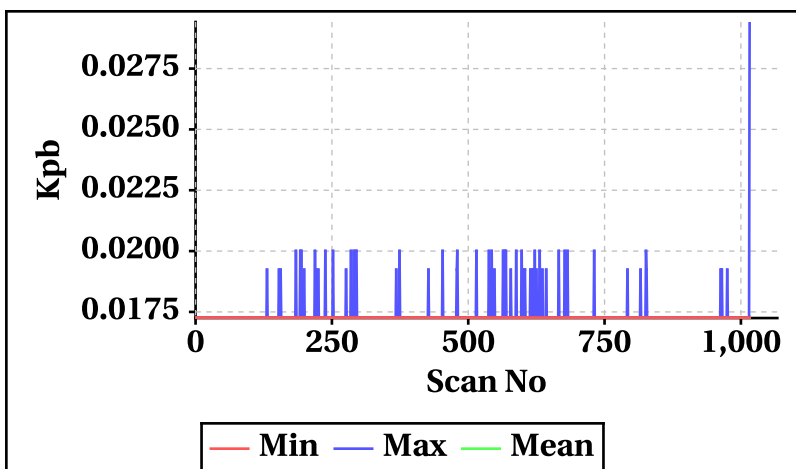
Inner Beam(HH)



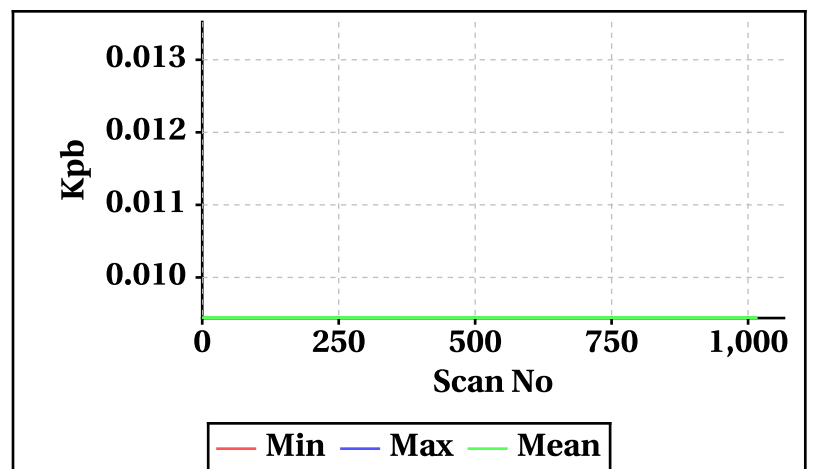
Outer Beam(VV)



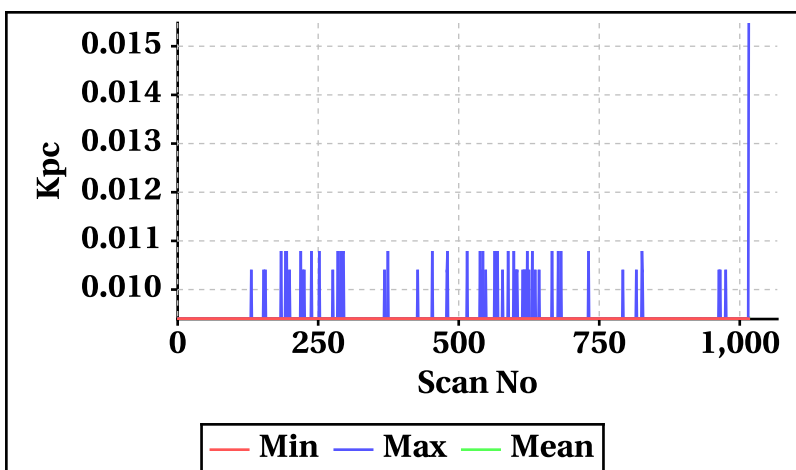
Inner Beam(HH)



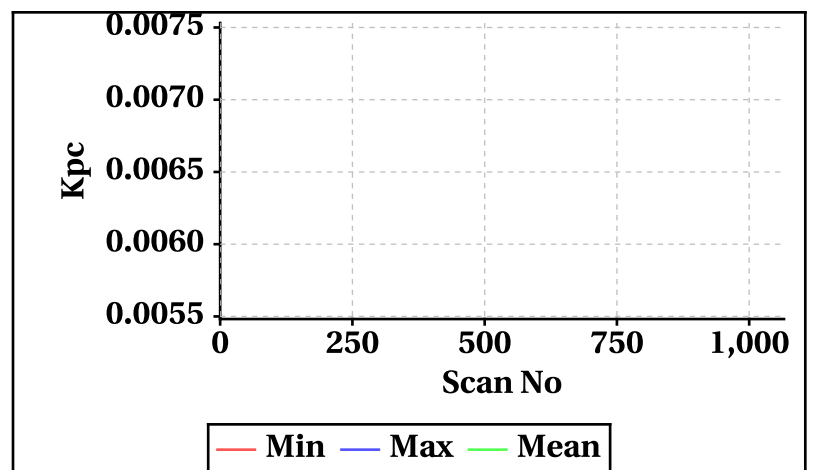
Outer Beam(VV)



Inner Beam(HH)



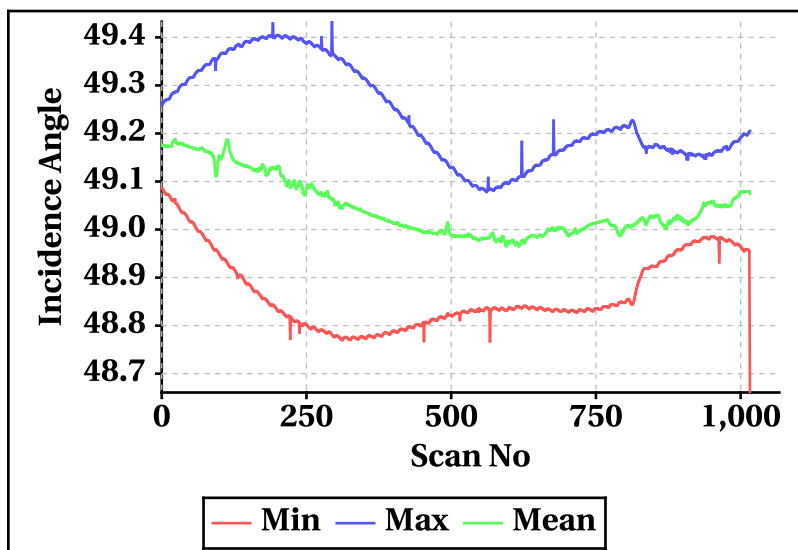
Outer Beam(VV)



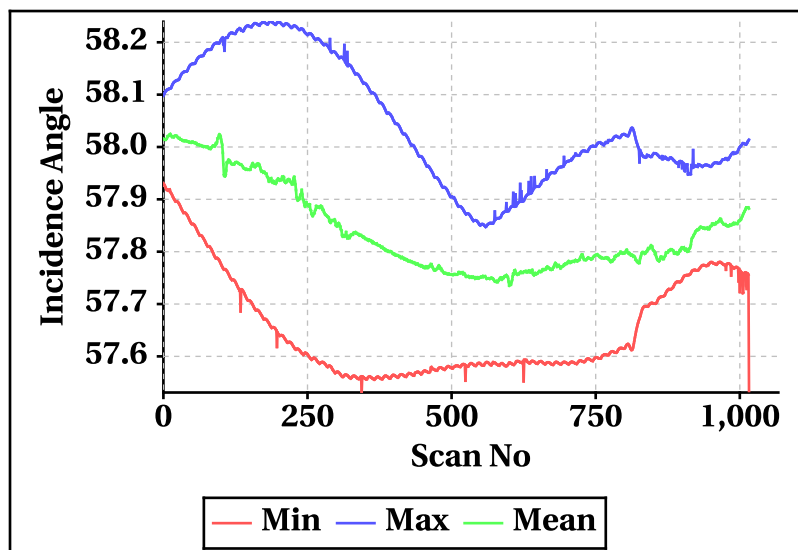


# Orbit-wise behaviour of Incidence, Azimuth, Range, X-Factor

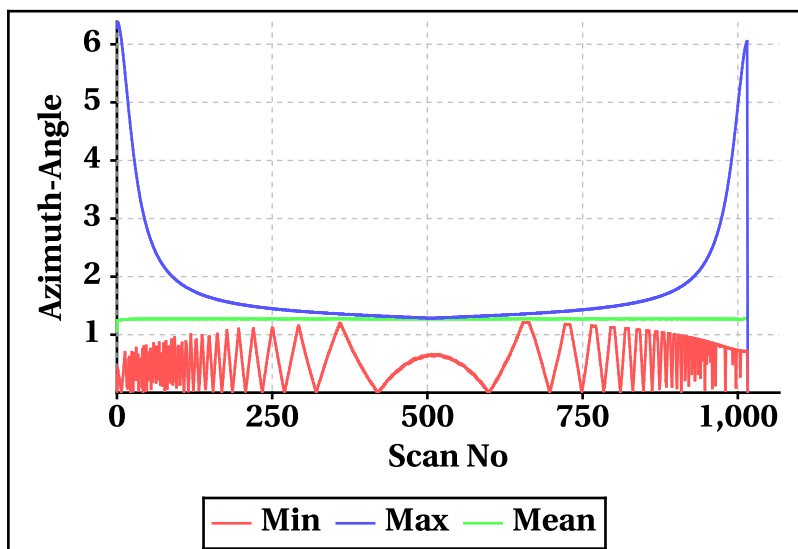
**Inner Beam (HH)**



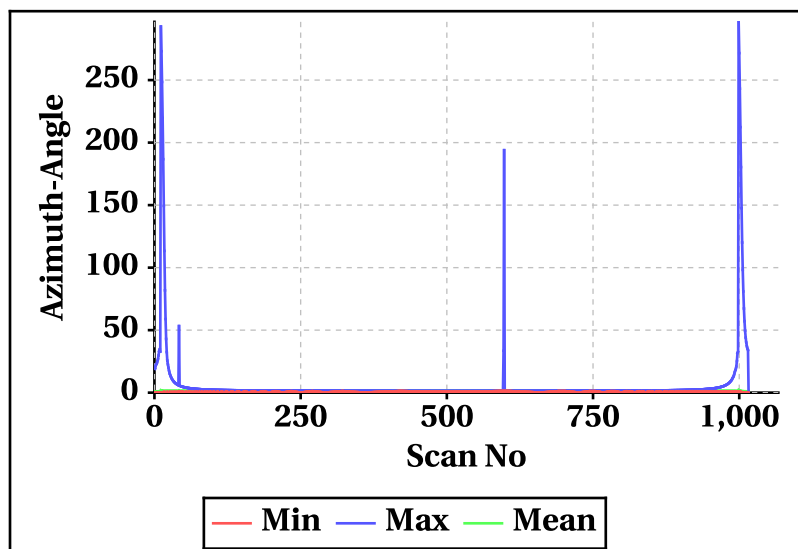
**Outer Beam(VV)**



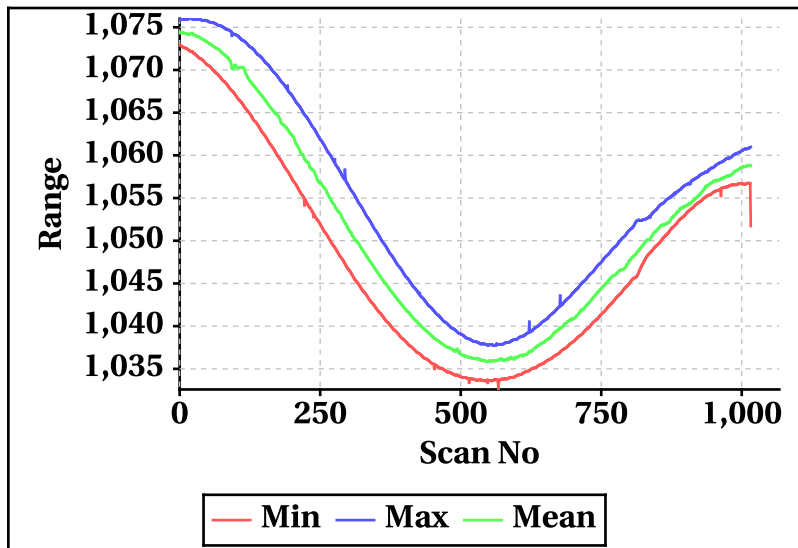
**Inner Beam (HH)**



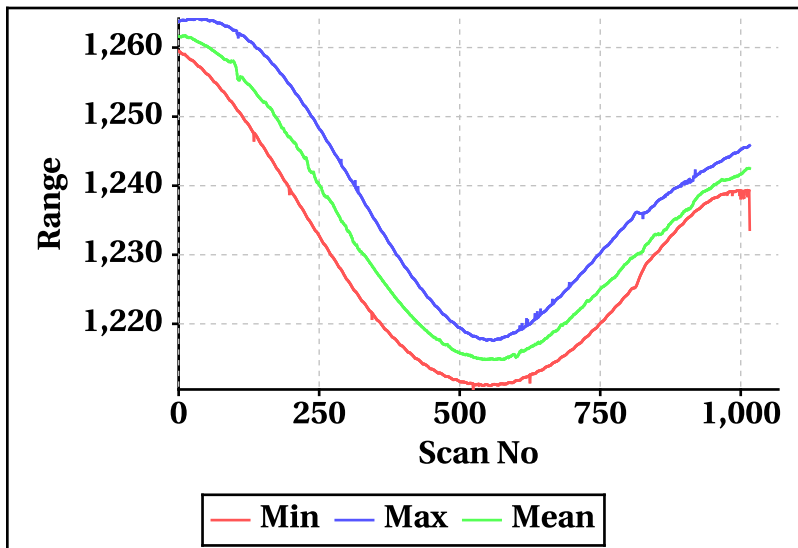
**Outer Beam(VV)**



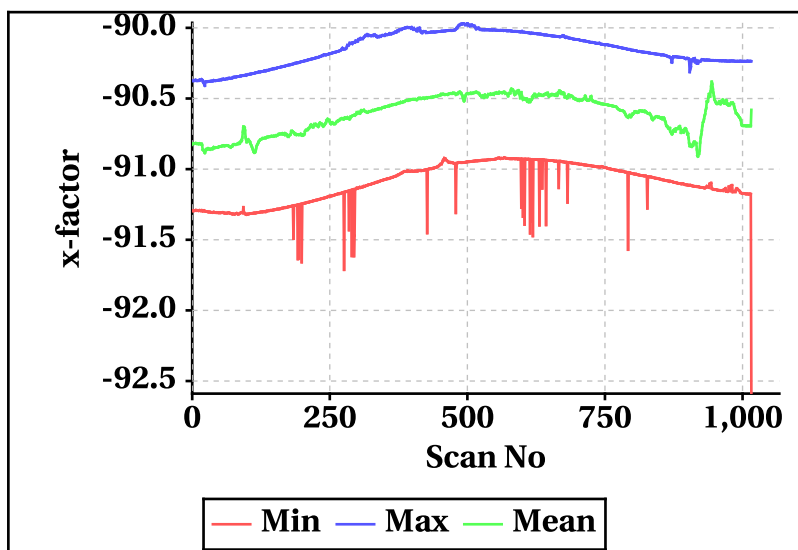
**Inner Beam (HH)**



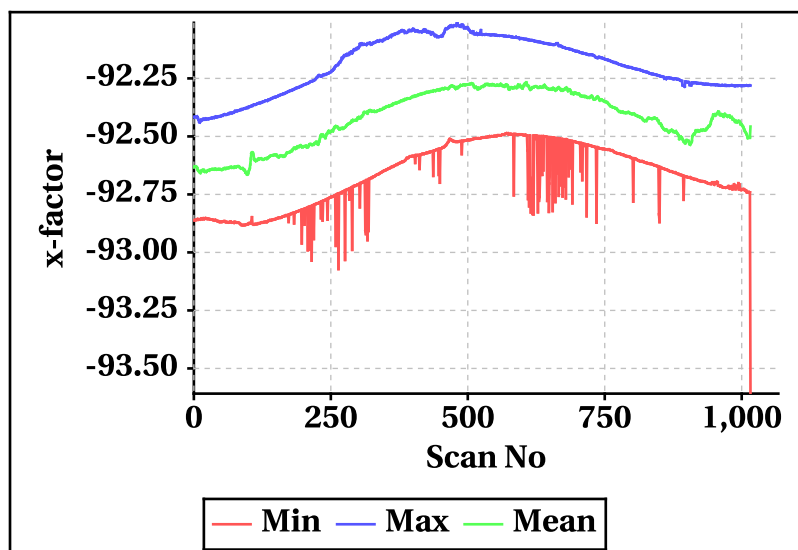
**Outer Beam(VV)**



**Inner Beam (HH)**



**Outer Beam(VV)**

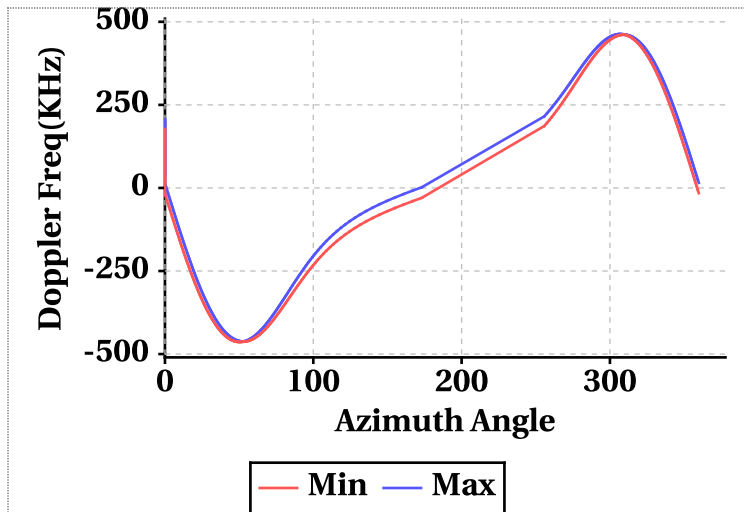


# Doppler Frequency Variation

**Doppler Frequency(KHz) variation statistics Over the half Orbit**

|            | Inner Beam (HH) | Outer Beam (VV) |
|------------|-----------------|-----------------|
| <b>Min</b> | -463.64         | -519.54         |
| <b>Max</b> | 463.16          | 519.12          |

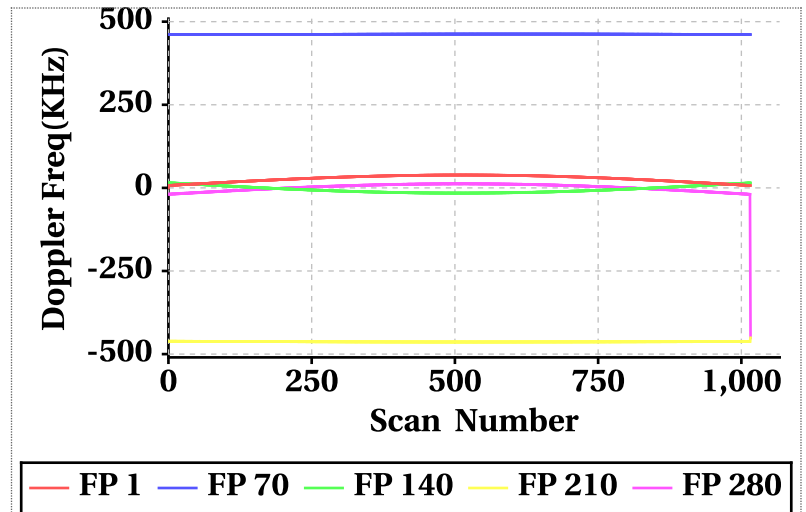
**Footprint wise Doppler frequency variation Inner Beam (HH)**



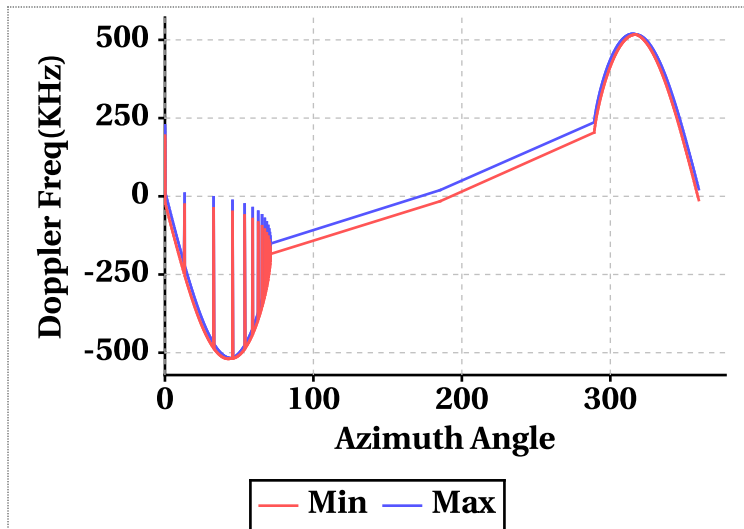
**Doppler Frequency(KHz) variation**

| Doppler_FP  | Inner Beam (HH) |         |         | Outer Beam (VV) |         |         |
|-------------|-----------------|---------|---------|-----------------|---------|---------|
|             | Min             | Max     | Mean    | Min             | Max     | Mean    |
| Doppler_1   | 0.00            | 38.68   | 27.18   | -451.04         | 37.76   | 24.46   |
| Doppler_70  | 460.94          | 462.70  | 462.00  | 516.56          | 518.82  | 517.97  |
| Doppler_140 | -15.76          | 15.32   | -4.43   | -23.48          | 11.42   | -10.75  |
| Doppler_210 | -463.56         | -451.04 | -462.84 | -519.32         | -506.60 | -518.63 |
| Doppler_280 | -451.04         | 12.38   | 0.34    | -506.60         | 19.80   | 6.33    |

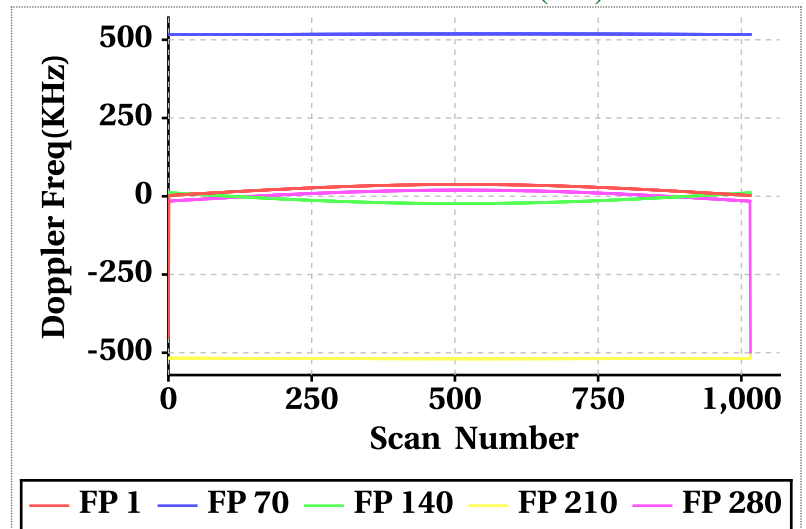
**Doppler frequency variation at footprints: 1, 70, 140, 210 & 280 Inner Beam (HH)**



**Footprint wise Doppler frequency variation Outer Beam (VV)**

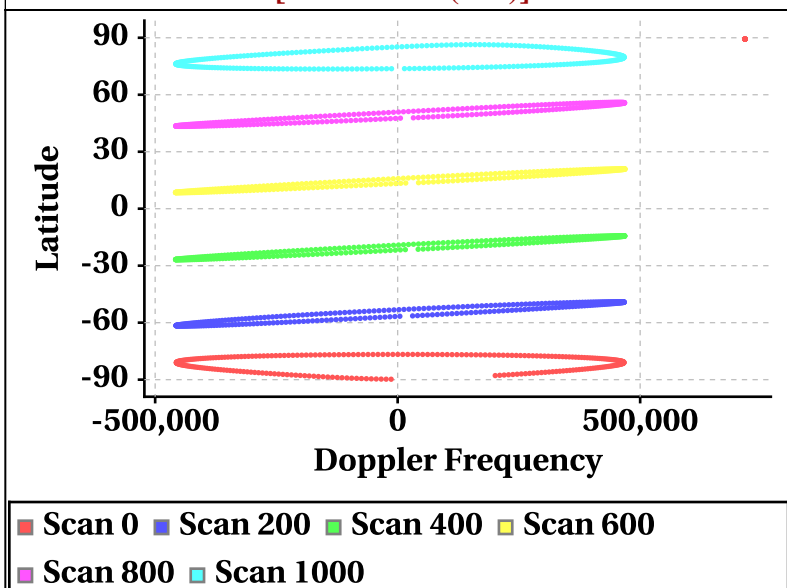


**Doppler frequency variation at footprints: 1, 70, 140, 210 & 280 Outer Beam (VV)**

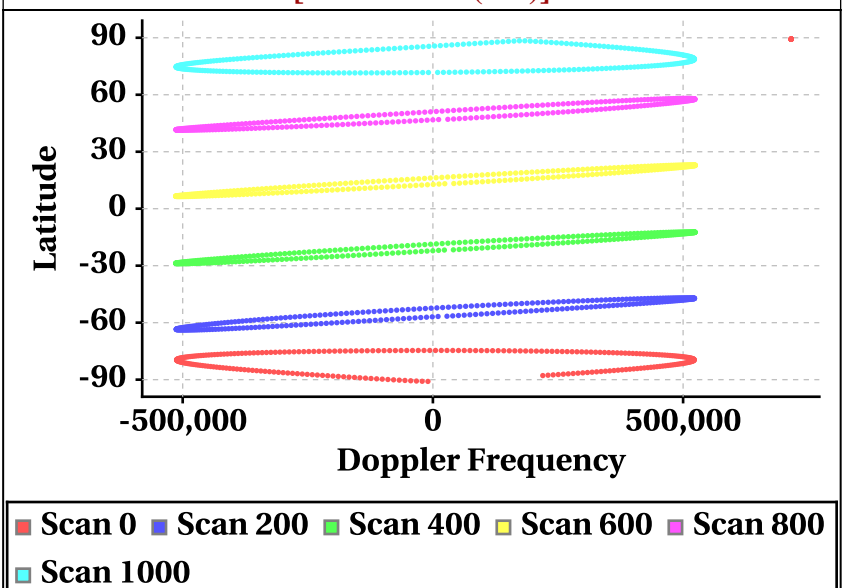


# Latitude Vs Doppler Frequency

**Doppler Frequency at Scan Interval of 200 [Inner Beam(HH)]**



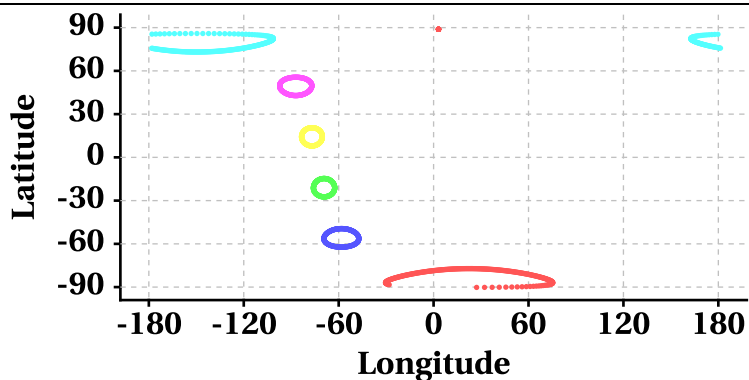
**Doppler Frequency at Scan Interval of 200 [Outer Beam(VV)]**



# Parameter as a function of Latitude

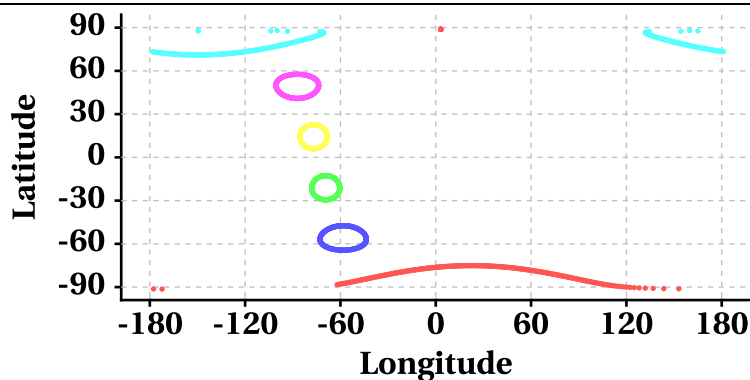
## Latitude Vs Longitude

Scan Trace [Inner Beam(HH)]



Scan 0 Scan 200 Scan 400 Scan 600  
Scan 800 Scan 1000

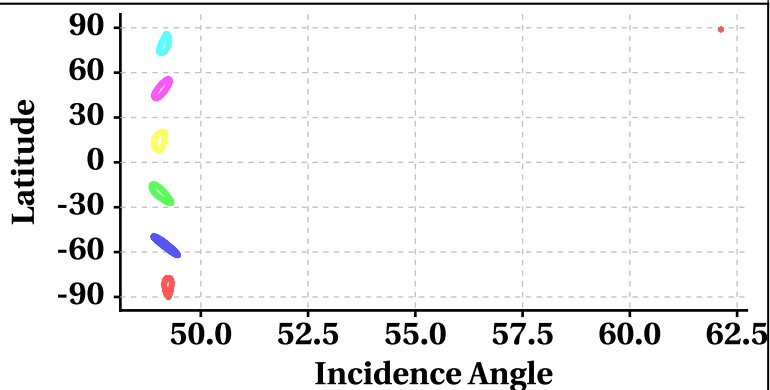
Scan Trace [Outer Beam (VV)]



Scan 0 Scan 200 Scan 400 Scan 600  
Scan 800 Scan 1000

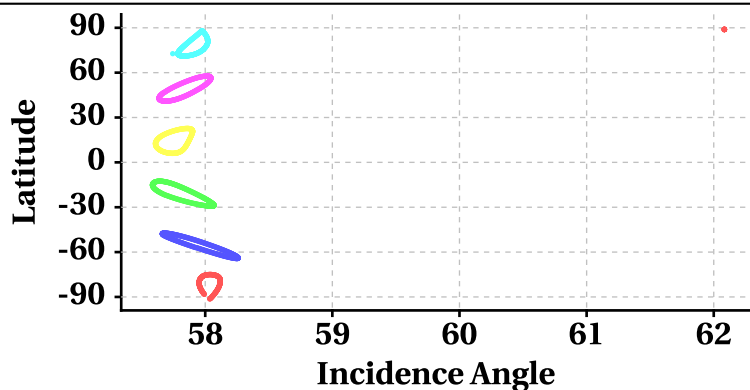
## Latitude Vs Incidence Angle

Incidence Angle at Scan Interval of 200 [Inner Beam(HH)]



Scan 0 Scan 200 Scan 400 Scan 600  
Scan 800 Scan 1000

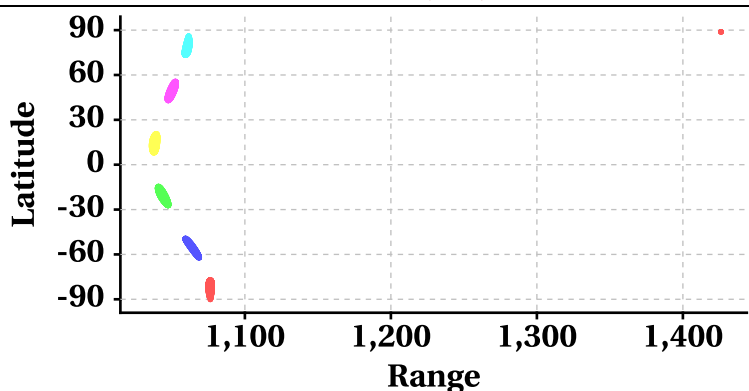
Incidence Angle at Scan Interval of 200 [Outer Beam (VV)]



Scan 0 Scan 200 Scan 400 Scan 600  
Scan 800 Scan 1000

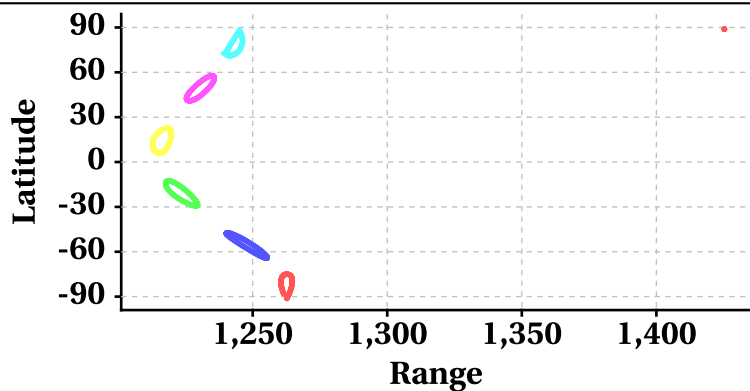
## Latitude Vs Range

Range at Scan Interval of 200 [Inner Beam(HH)]



Scan 0 Scan 200 Scan 400 Scan 600  
Scan 800 Scan 1000

Range at Scan Interval of 200 [Outer Beam(VV)]



Scan 0 Scan 200 Scan 400 Scan 600  
Scan 800 Scan 1000



# Variation in Orbit and Attitude Parameters

