

**Error Statistics in Surface Meteorological Parameter
Validation Time 0000 UTC 01-09-20
Domain [lon 67.8E-98E,lat 7N-38N] Resolution 5 Km**

Forecast Hour	Temperature (C)	Relative Humidity (%)	Wind Speed (m/s)
	Rmsd (Bias)	Rmsd (Bias)	Rmsd (Bias)
24 Hour	1.43(-0.33)	11.01(3.30)	1.88(0.96)
48 Hour	1.70(0.03)	12.76(2.09)	2.11(1.45)
72 Hour	2.01(0.04)	15.04(1.45)	2.29(1.56)

**Error Statistics in Surface Meteorological Parameter
Validation Time 0000 UTC 02-09-20
Domain [lon 67.8E-98E,lat 7N-38N] Resolution 5 Km**

Forecast Hour	Temperature (C)	Relative Humidity (%)	Wind Speed (m/s)
	Rmsd (Bias)	Rmsd (Bias)	Rmsd (Bias)
24 Hour	1.55(-0.29)	10.97(3.82)	2.11(0.92)
48 Hour	1.95(-0.15)	13.46(3.42)	2.25(0.98)
72 Hour	2.12(0.09)	14.64(1.96)	2.47(1.17)

**Error Statistics in Surface Meteorological Parameter
Validation Time 0000 UTC 03-09-20
Domain [lon 67.8E-98E,lat 7N-38N] Resolution 5 Km**

Forecast Hour	Temperature (C)	Relative Humidity (%)	Wind Speed (m/s)
	Rmsd (Bias)	Rmsd (Bias)	Rmsd (Bias)
24 Hour	1.51(-0.39)	10.66(3.89)	1.87(0.83)
48 Hour	2.01(-0.26)	12.67(3.88)	2.17(1.08)
72 Hour	2.41(-0.20)	14.39(4.22)	2.49(1.30)

**Error Statistics in Surface Meteorological Parameter
Validation Time 0000 UTC 04-09-20
Domain [lon 67.8E-98E,lat 7N-38N] Resolution 5 Km**

Forecast Hour	Temperature (C)	Relative Humidity (%)	Wind Speed (m/s)
	Rmsd (Bias)	Rmsd (Bias)	Rmsd (Bias)
24 Hour	1.62(-0.42)	11.04(3.55)	1.81(0.90)
48 Hour	2.00(-0.16)	12.68(3.20)	2.59(1.26)
72 Hour	2.23(-0.12)	14.75(3.35)	3.41(1.73)

**Error Statistics in Surface Meteorological Parameter
Validation Time 0000 UTC 09-09-20
Domain [lon 67.8E-98E,lat 7N-38N] Resolution 5 Km**

Forecast Hour	Temperature (C)	Relative Humidity (%)	Wind Speed (m/s)
	Rmsd (Bias)	Rmsd (Bias)	Rmsd (Bias)
24 Hour	1.47(-0.33)	10.78(2.75)	1.96(1.10)
48 Hour	1.63(-0.10)	12.82(2.62)	2.64(1.70)
72 Hour	1.73(0.06)	13.94(1.58)	3.35(2.14)

**Error Statistics in Surface Meteorological Parameter
Validation Time 0000 UTC 10-09-20
Domain [lon 67.8E-98E,lat 7N-38N] Resolution 5 Km**

Forecast Hour	Temperature (C)	Relative Humidity (%)	Wind Speed (m/s)
	Rmsd (Bias)	Rmsd (Bias)	Rmsd (Bias)
24 Hour	1.44(-0.33)	11.02(3.09)	1.99(0.93)
48 Hour	1.62(-0.13)	12.46(2.16)	2.57(1.25)
72 Hour	1.77(0.05)	13.21(1.94)	2.86(1.77)

**Error Statistics in Surface Meteorological Parameter
Validation Time 0000 UTC 11-09-20
Domain [lon 67.8E-98E,lat 7N-38N] Resolution 5 Km**

Forecast Hour	Temperature (C)	Relative Humidity (%)	Wind Speed (m/s)
	Rmsd (Bias)	Rmsd (Bias)	Rmsd (Bias)
24 Hour	1.44(-0.37)	9.90(2.83)	2.05(1.07)
48 Hour	1.58(-0.14)	11.50(2.01)	2.24(1.49)
72 Hour	1.75(-0.01)	11.98(1.22)	2.40(1.71)

**Error Statistics in Surface Meteorological Parameter
Validation Time 0000 UTC 16-09-20
Domain [lon 67.8E-98E,lat 7N-38N] Resolution 5 Km**

Forecast Hour	Temperature (C)	Relative Humidity (%)	Wind Speed (m/s)
	Rmsd (Bias)	Rmsd (Bias)	Rmsd (Bias)
24 Hour	1.60(-0.33)	10.20(1.45)	2.09(1.06)
48 Hour	1.79(-0.02)	12.68(-0.20)	2.52(1.30)
72 Hour	1.93(0.23)	12.28(-0.97)	2.81(1.32)

**Error Statistics in Surface Meteorological Parameter
Validation Time 0000 UTC 17-09-20
Domain [lon 67.8E-98E,lat 7N-38N] Resolution 5 Km**

Forecast Hour	Temperature (C)	Relative Humidity (%)	Wind Speed (m/s)
	Rmsd (Bias)	Rmsd (Bias)	Rmsd (Bias)
24 Hour	1.56(-0.43)	10.49(1.24)	2.18(1.31)
48 Hour	1.74(-0.22)	12.43(0.32)	2.67(1.61)
72 Hour	2.05(-0.05)	13.78(-0.55)	3.38(1.61)

Error Statistics in Surface Meteorological Parameter
Validation Time 0000 UTC 18-09-20
Domain [lon 67.8E-98E,lat 7N-38N] Resolution 5 Km

Forecast Hour	Temperature (C)	Relative Humidity (%)	Wind Speed (m/s)
	Rmsd (Bias)	Rmsd (Bias)	Rmsd (Bias)
24 Hour	1.66(-0.30)	10.60(1.52)	2.13(1.10)
48 Hour	1.98(-0.17)	14.23(0.91)	2.72(1.29)
72 Hour	2.08(-0.06)	16.38(1.23)	3.51(1.36)

**Error Statistics in Surface Meteorological Parameter
Validation Time 0000 UTC 19-09-20
Domain [lon 67.8E-98E,lat 7N-38N] Resolution 5 Km**

Forecast Hour	Temperature (C)	Relative Humidity (%)	Wind Speed (m/s)
	Rmsd (Bias)	Rmsd (Bias)	Rmsd (Bias)
24 Hour	1.72(-0.28)	12.09(2.22)	2.30(1.20)
48 Hour	1.95(-0.20)	14.45(1.09)	3.27(1.49)
72 Hour	2.60(0.03)	16.38(1.78)	4.48(1.54)

**Error Statistics in Surface Meteorological Parameter
Validation Time 0000 UTC 20-09-20
Domain [lon 67.8E-98E,lat 7N-38N] Resolution 5 Km**

Forecast Hour	Temperature (C)	Relative Humidity (%)	Wind Speed (m/s)
	Rmsd (Bias)	Rmsd (Bias)	Rmsd (Bias)
24 Hour	1.80(-0.34)	12.27(2.00)	2.28(0.89)
48 Hour	2.32(-0.01)	14.06(1.10)	3.13(1.47)
72 Hour	2.28(-0.04)	14.90(0.93)	3.80(1.51)

**Error Statistics in Surface Meteorological Parameter
Validation Time 0000 UTC 21-09-20
Domain [lon 67.8E-98E,lat 7N-38N] Resolution 5 Km**

Forecast Hour	Temperature (C)	Relative Humidity (%)	Wind Speed (m/s)
	Rmsd (Bias)	Rmsd (Bias)	Rmsd (Bias)
24 Hour	1.61(-0.35)	11.14(2.46)	2.33(0.99)
48 Hour	1.80(-0.06)	12.22(0.75)	2.64(1.31)
72 Hour	1.73(0.04)	14.58(0.40)	2.86(1.74)

**Error Statistics in Surface Meteorological Parameter
Validation Time 0000 UTC 22-09-20
Domain [lon 67.8E-98E,lat 7N-38N] Resolution 5 Km**

Forecast Hour	Temperature (C)	Relative Humidity (%)	Wind Speed (m/s)
	Rmsd (Bias)	Rmsd (Bias)	Rmsd (Bias)
24 Hour	1.54(-0.29)	10.94(2.13)	2.07(1.00)
48 Hour	1.73(-0.17)	15.17(2.60)	2.30(1.21)
72 Hour	1.95(-0.03)	15.35(1.44)	2.71(1.25)

**Error Statistics in Surface Meteorological Parameter
Validation Time 0000 UTC 23-09-20
Domain [lon 67.8E-98E,lat 7N-38N] Resolution 5 Km**

Forecast Hour	Temperature (C)	Relative Humidity (%)	Wind Speed (m/s)
	Rmsd (Bias)	Rmsd (Bias)	Rmsd (Bias)
24 Hour	1.56(-0.36)	10.53(3.30)	2.04(1.12)
48 Hour	1.86(-0.17)	13.01(2.64)	2.21(1.48)
72 Hour	2.16(-0.12)	15.13(1.42)	2.98(1.69)

**Error Statistics in Surface Meteorological Parameter
Validation Time 0000 UTC 24-09-20
Domain [lon 67.8E-98E,lat 7N-38N] Resolution 5 Km**

Forecast Hour	Temperature (C)	Relative Humidity (%)	Wind Speed (m/s)
	Rmsd (Bias)	Rmsd (Bias)	Rmsd (Bias)
24 Hour	1.70(-0.34)	9.66(2.33)	1.93(0.89)
48 Hour	2.07(-0.23)	13.22(1.84)	2.58(1.11)
72 Hour	2.30(-0.05)	15.37(1.06)	3.00(1.35)

**Error Statistics in Surface Meteorological Parameter
Validation Time 0000 UTC 25-09-20
Domain [lon 67.8E-98E,lat 7N-38N] Resolution 5 Km**

Forecast Hour	Temperature (C)	Relative Humidity (%)	Wind Speed (m/s)
	Rmsd (Bias)	Rmsd (Bias)	Rmsd (Bias)
24 Hour	1.62(-0.37)	10.26(1.16)	2.21(1.14)
48 Hour	1.91(-0.20)	15.41(1.28)	2.58(1.39)
72 Hour	2.28(-0.00)	16.07(0.76)	2.55(1.63)

**Error Statistics in Surface Meteorological Parameter
Validation Time 0000 UTC 26-09-20
Domain [lon 67.8E-98E,lat 7N-38N] Resolution 5 Km**

Forecast Hour	Temperature (C)	Relative Humidity (%)	Wind Speed (m/s)
	Rmsd (Bias)	Rmsd (Bias)	Rmsd (Bias)
24 Hour	1.58(-0.39)	11.04(2.02)	2.13(1.06)
48 Hour	1.91(-0.20)	15.17(2.25)	2.27(1.43)
72 Hour	1.95(-0.14)	15.49(2.39)	2.24(1.46)

**Error Statistics in Surface Meteorological Parameter
Validation Time 0000 UTC 27-09-20
Domain [lon 67.8E-98E,lat 7N-38N] Resolution 5 Km**

Forecast Hour	Temperature (C)	Relative Humidity (%)	Wind Speed (m/s)
	Rmsd (Bias)	Rmsd (Bias)	Rmsd (Bias)
24 Hour	1.55(-0.48)	11.15(2.50)	2.09(1.15)
48 Hour	1.75(-0.39)	14.15(3.07)	2.15(1.39)
72 Hour	1.71(-0.26)	13.89(3.94)	2.31(1.54)

**Error Statistics in Surface Meteorological Parameter
Validation Time 0000 UTC 28-09-20
Domain [lon 67.8E-98E,lat 7N-38N] Resolution 5 Km**

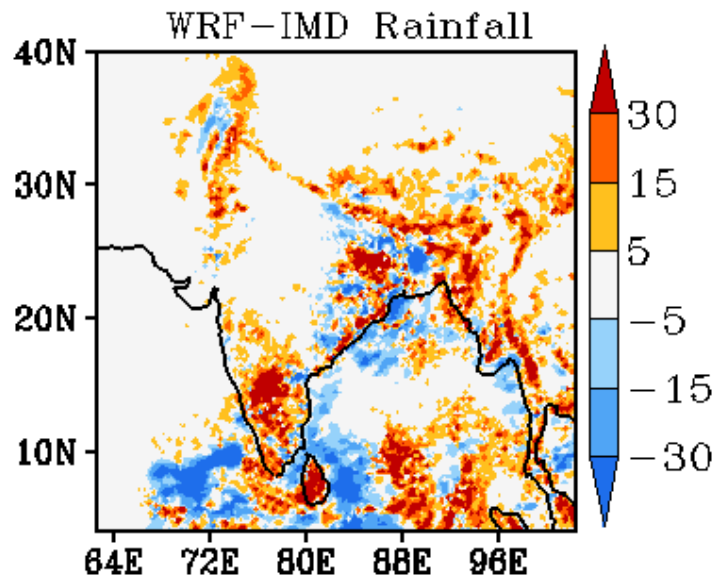
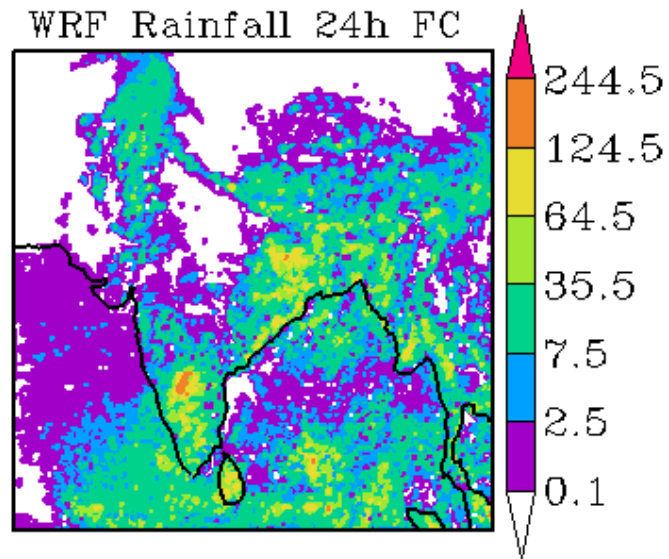
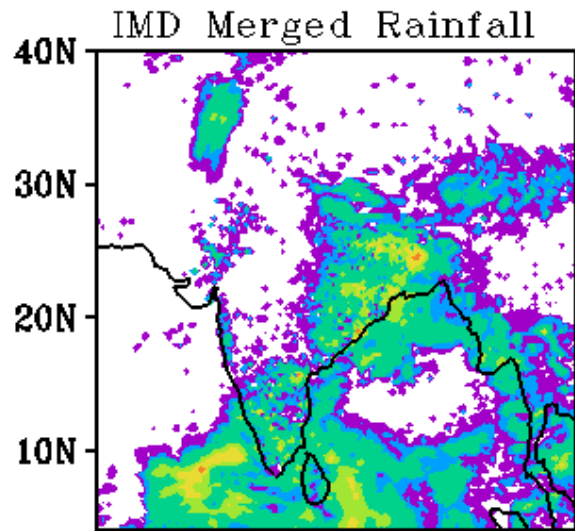
Forecast Hour	Temperature (C)	Relative Humidity (%)	Wind Speed (m/s)
	Rmsd (Bias)	Rmsd (Bias)	Rmsd (Bias)
24 Hour	1.50(-0.39)	11.74(3.02)	1.89(0.99)
48 Hour	1.61(-0.34)	13.41(2.77)	2.41(1.41)
72 Hour	1.79(-0.18)	14.76(4.11)	3.05(1.52)

**Error Statistics in Surface Meteorological Parameter
Validation Time 0000 UTC 29-09-20
Domain [lon 67.8E-98E,lat 7N-38N] Resolution 5 Km**

Forecast Hour	Temperature (C)	Relative Humidity (%)	Wind Speed (m/s)
	Rmsd (Bias)	Rmsd (Bias)	Rmsd (Bias)
24 Hour	1.52(-0.40)	12.19(4.30)	1.98(1.08)
48 Hour	1.70(-0.12)	14.52(3.83)	2.81(1.32)
72 Hour	1.94(0.02)	15.81(3.28)	2.99(1.33)

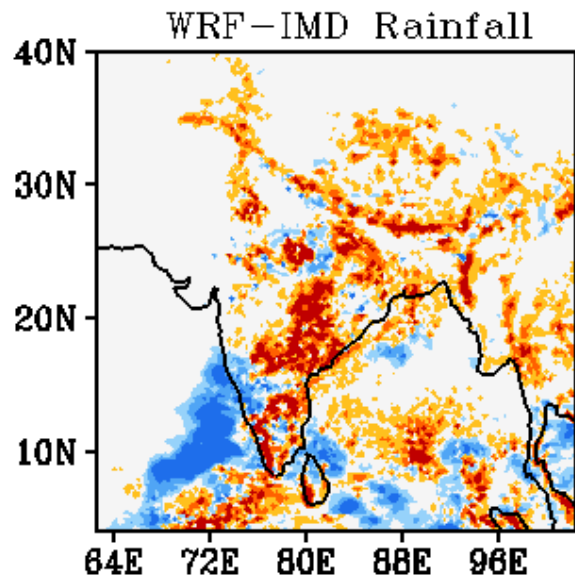
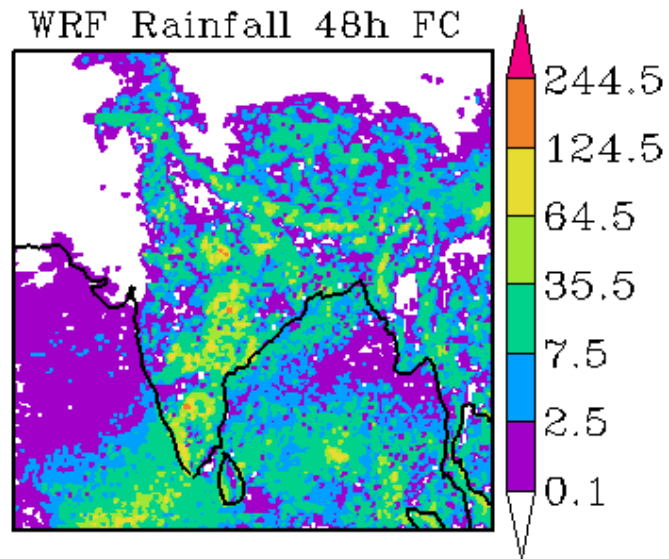
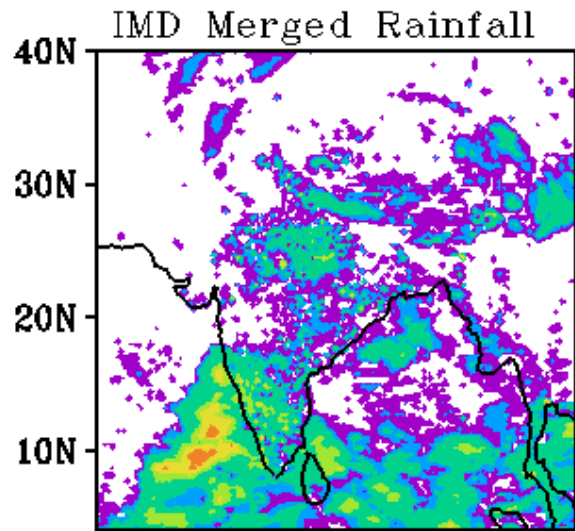
**Error Statistics in Surface Meteorological Parameter
Validation Time 0000 UTC 30-09-20
Domain [lon 67.8E-98E,lat 7N-38N] Resolution 5 Km**

Forecast Hour	Temperature (C)	Relative Humidity (%)	Wind Speed (m/s)
	Rmsd (Bias)	Rmsd (Bias)	Rmsd (Bias)
24 Hour	1.63(-0.59)	11.66(4.49)	2.10(0.88)
48 Hour	1.69(-0.41)	13.98(3.87)	2.41(1.28)
72 Hour	1.97(-0.20)	16.23(2.62)	2.41(1.39)



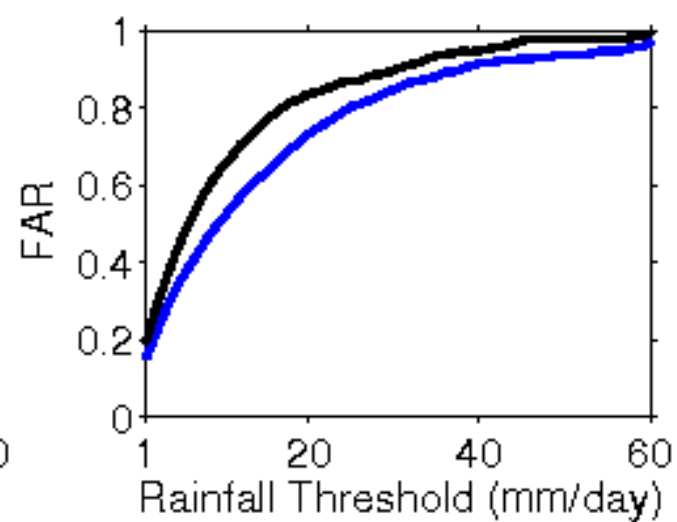
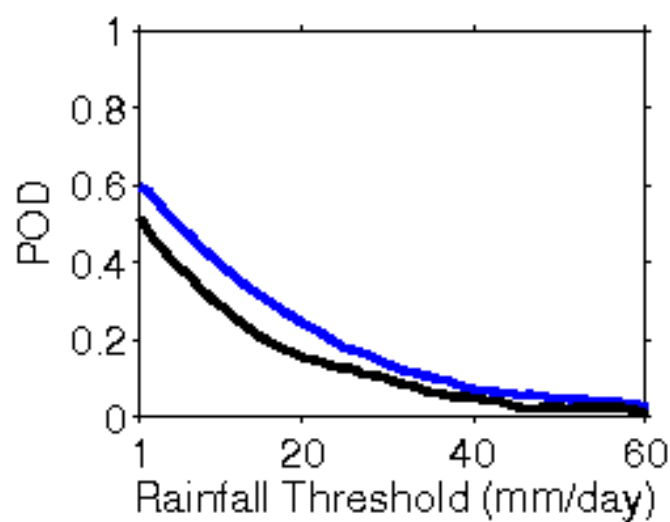
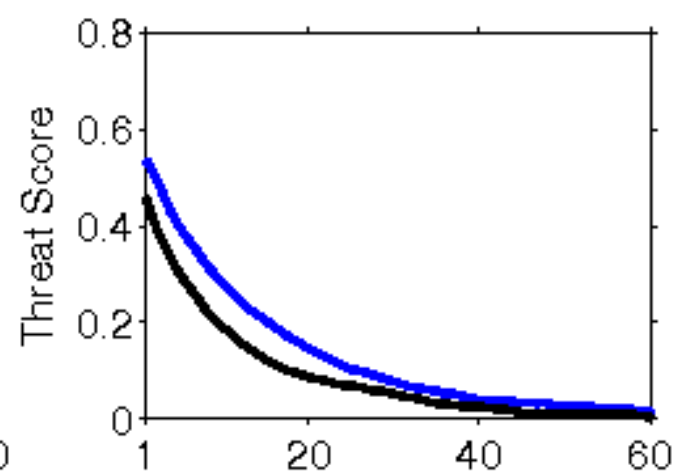
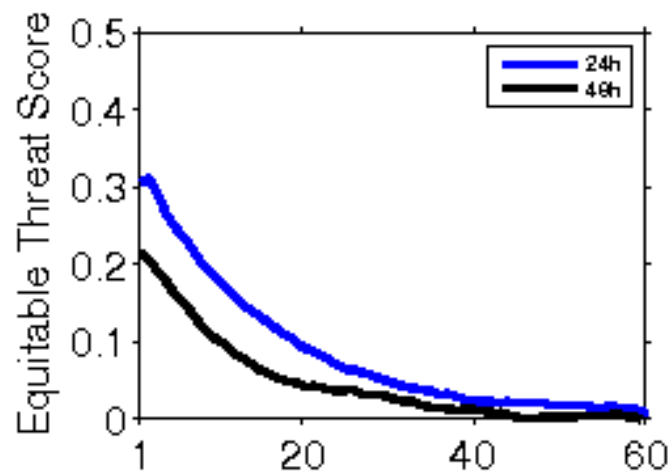
WRF Start Time
00Z 01092020

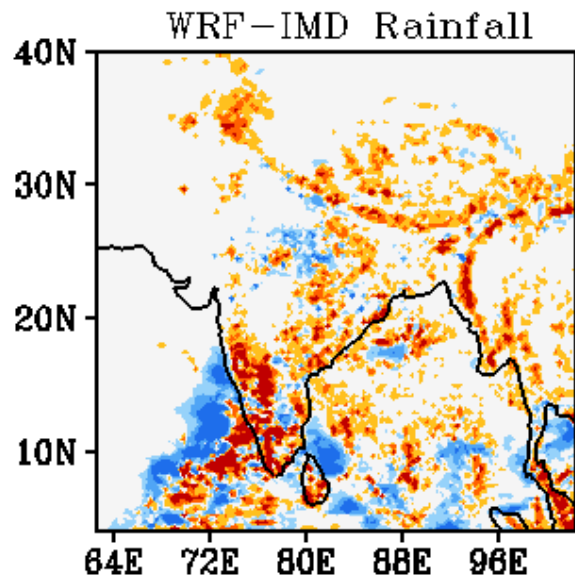
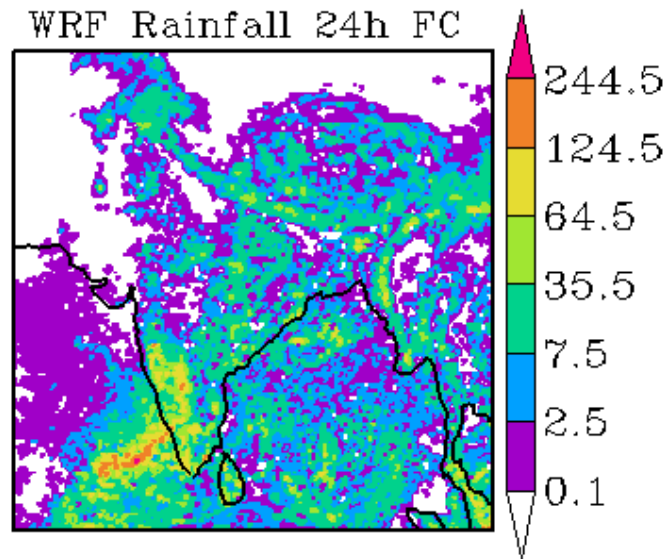
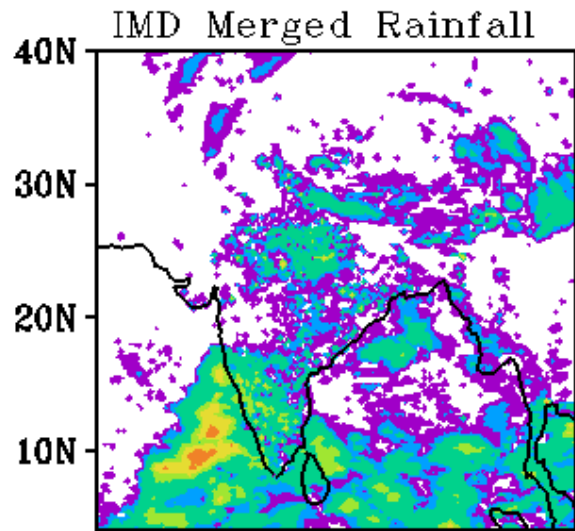
Forecast Period
03Z 01092020-03Z 02092020



WRF Start Time
00Z 01092020

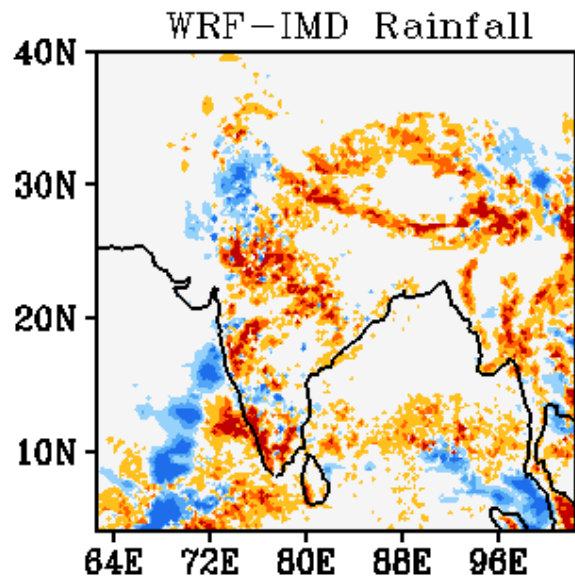
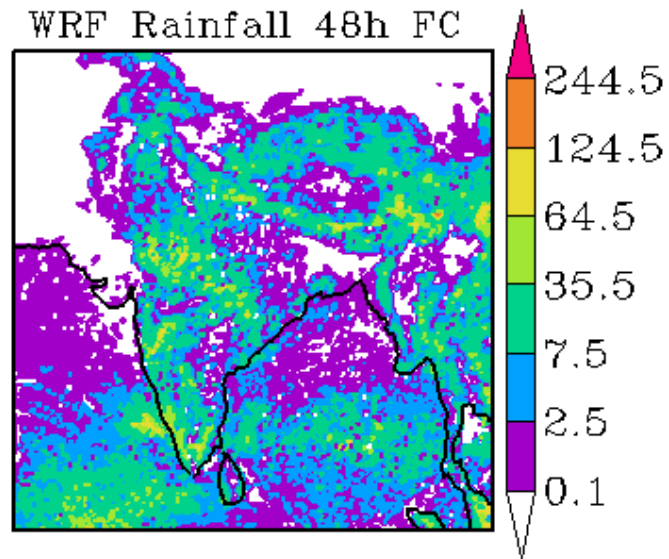
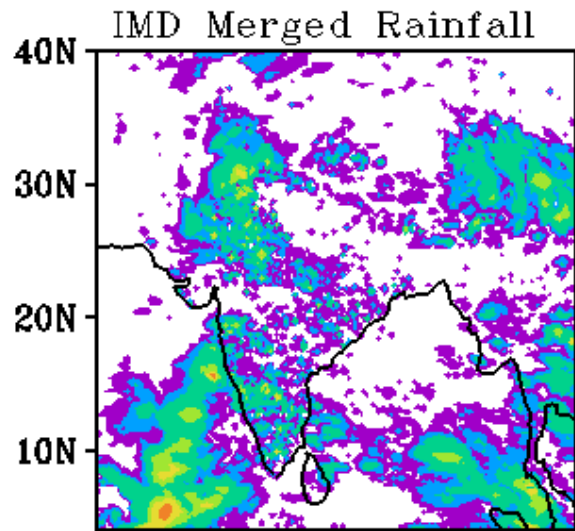
Forecast Period
03Z 02092020-03Z 03092020





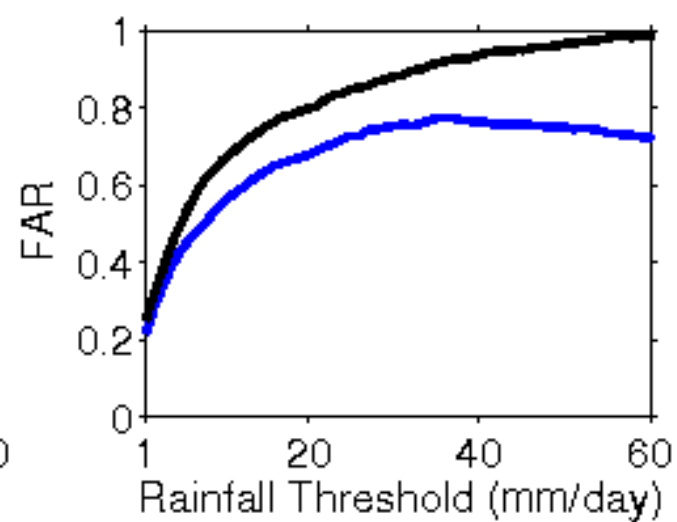
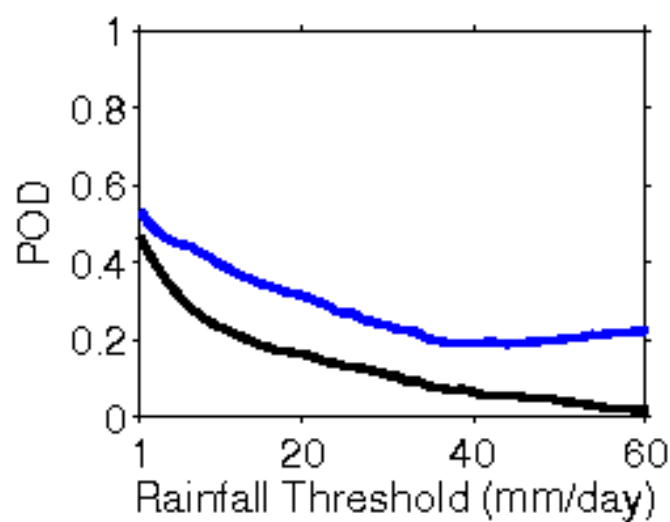
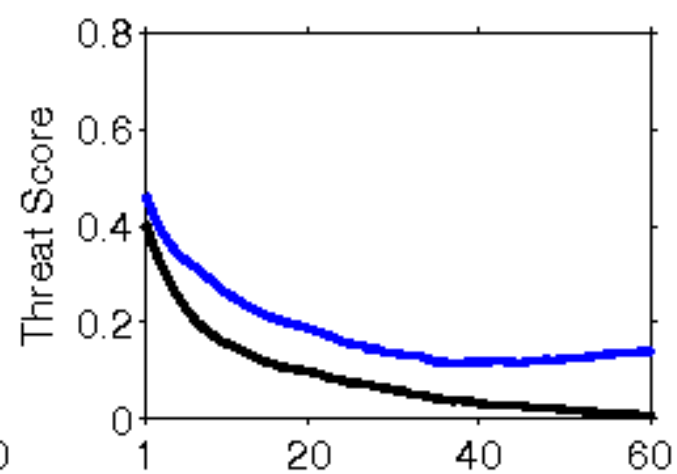
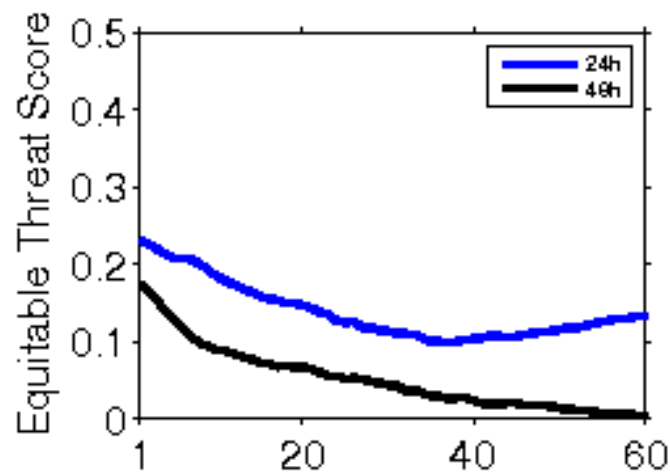
WRF Start Time
00Z 02092020

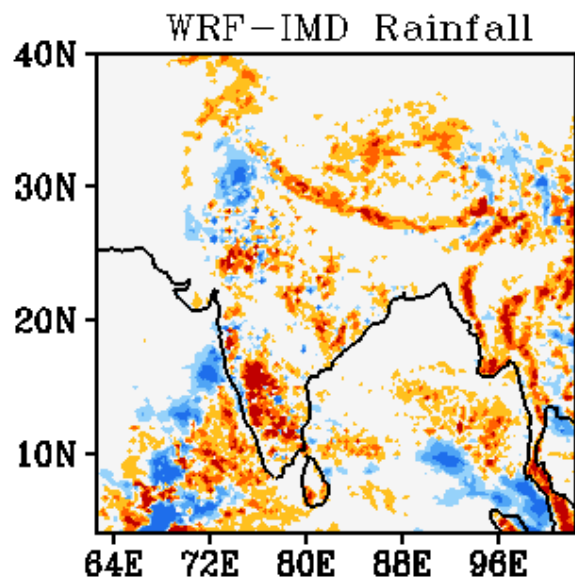
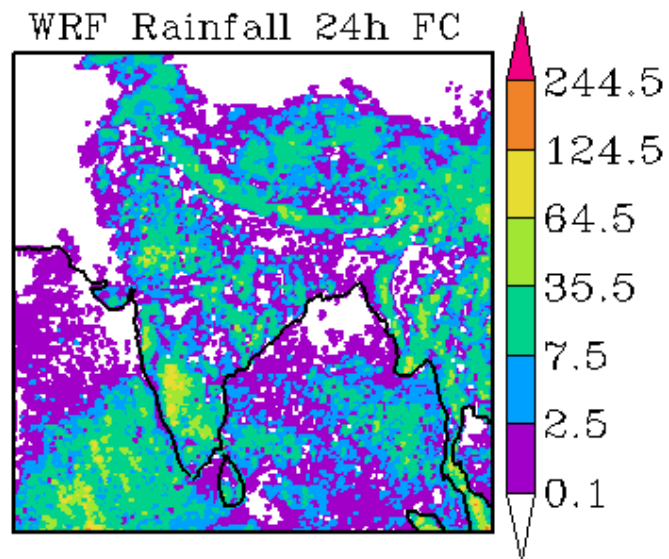

Forecast Period
03Z 02092020-03Z 03092020



WRF Start Time
00Z 02092020

Forecast Period
03Z 03092020-03Z 04092020

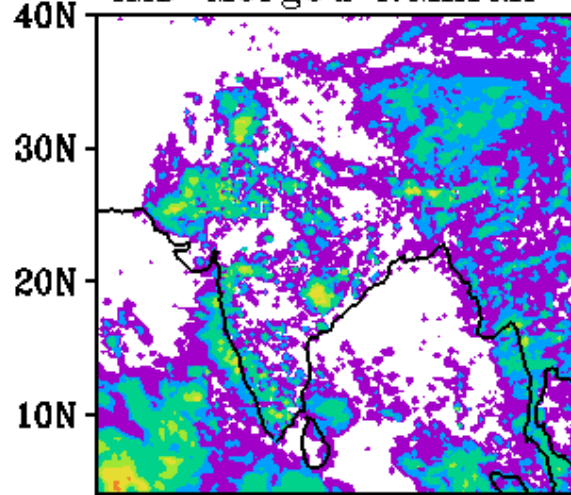




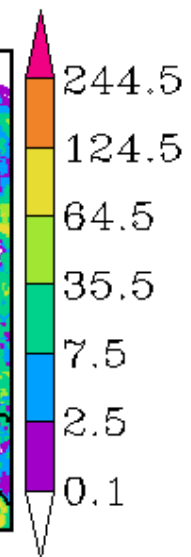
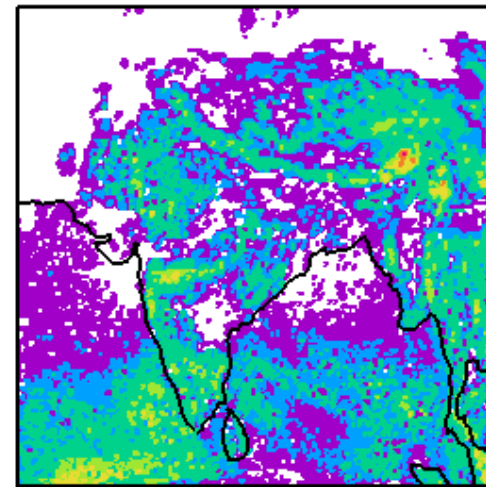
WRF Start Time
00Z 03092020

Forecast Period
03Z 03092020-03Z 04092020

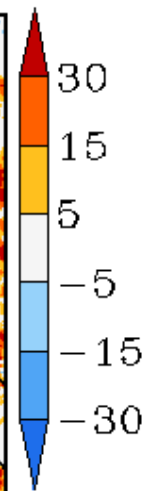
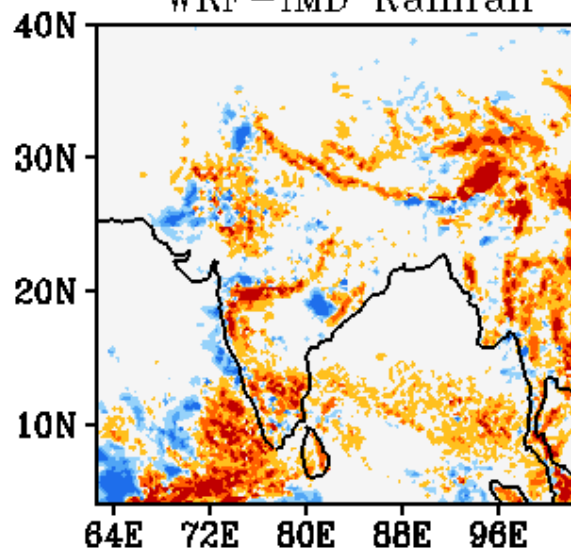
IMD Merged Rainfall



WRF Rainfall 48h FC

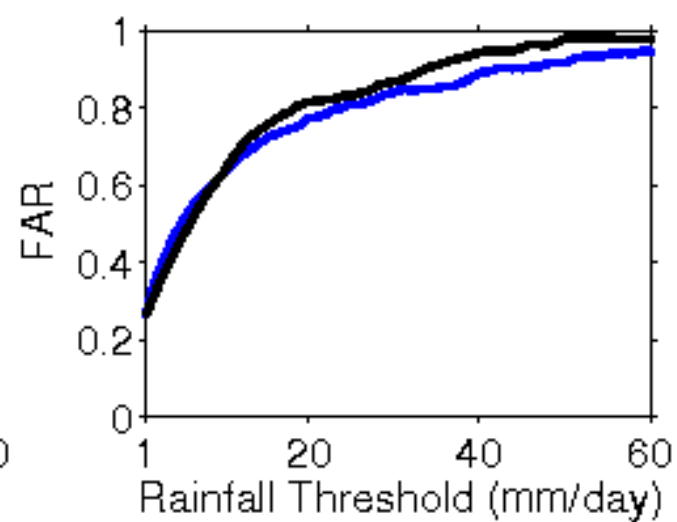
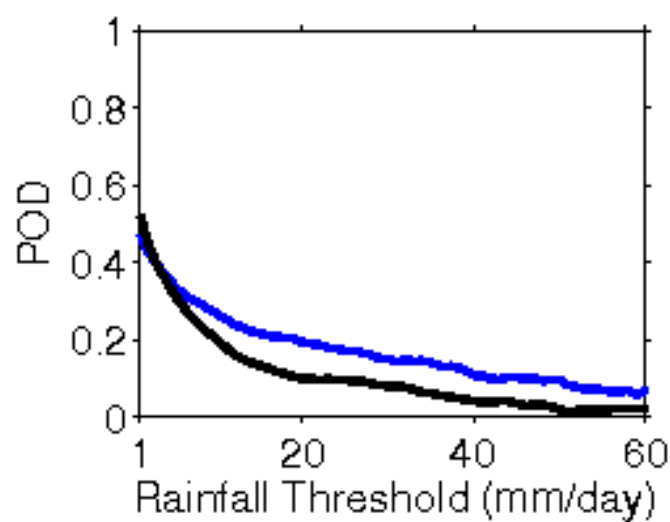
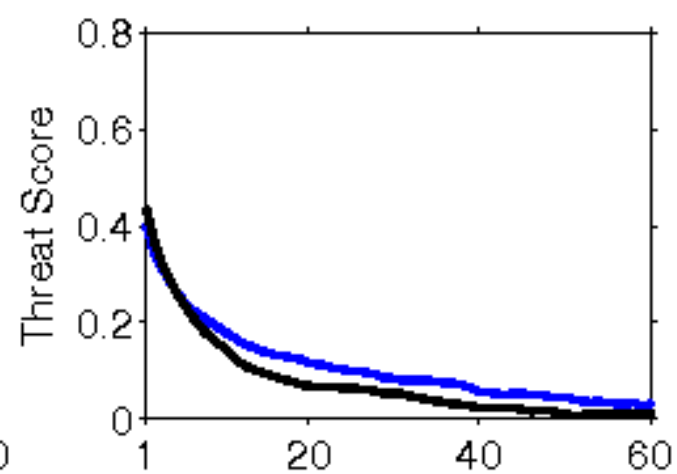
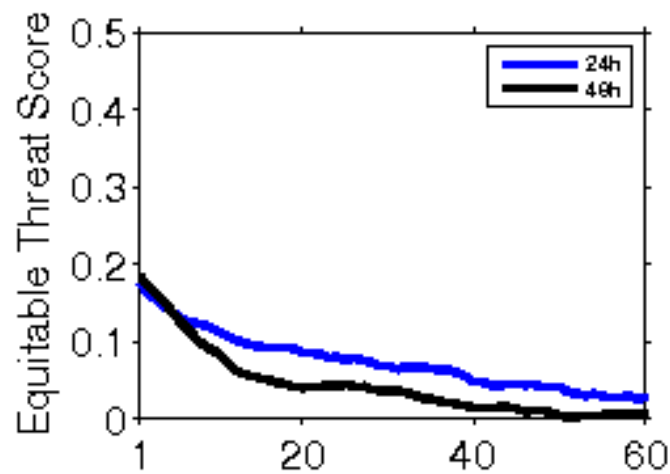


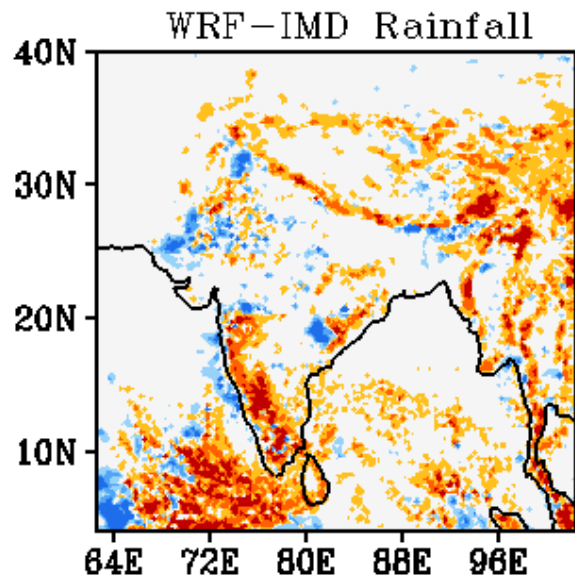
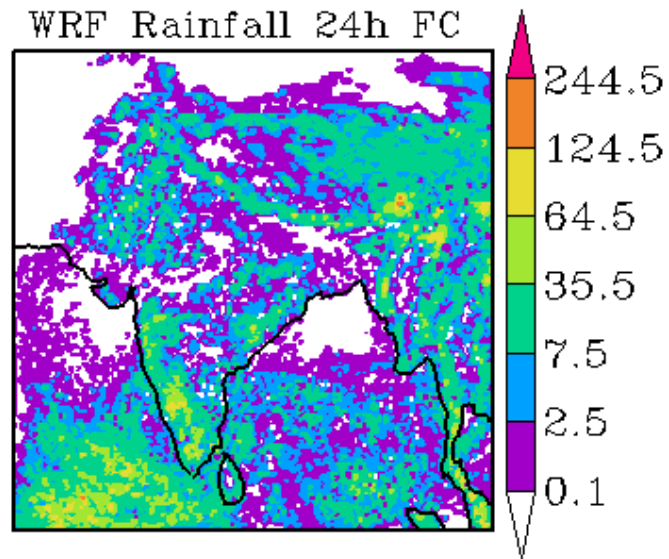
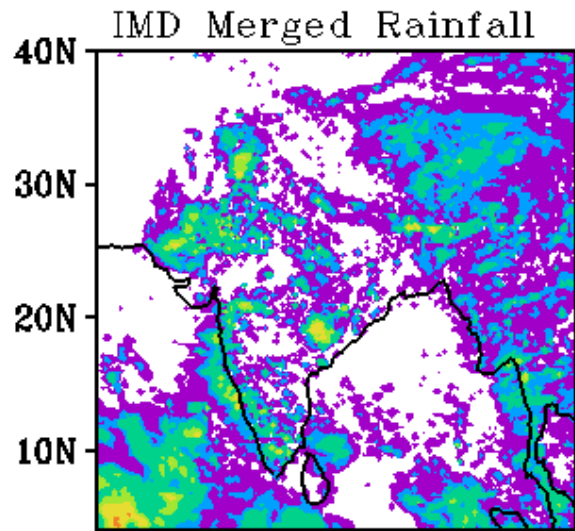
WRF-IMD Rainfall



WRF Start Time
00Z 03092020

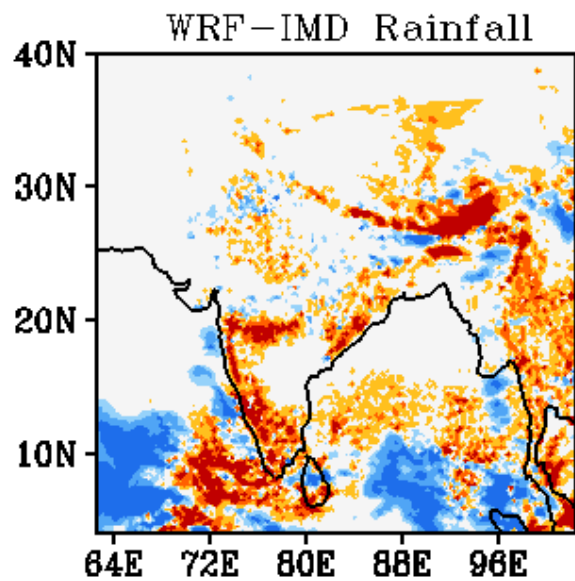
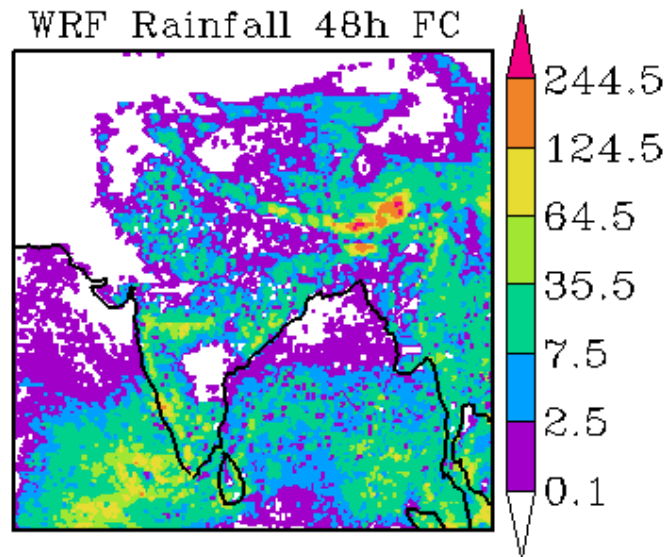
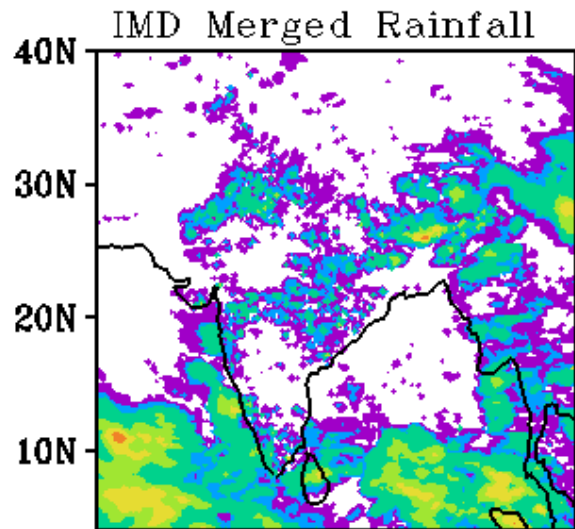
Forecast Period
03Z 04092020-03Z 05092020





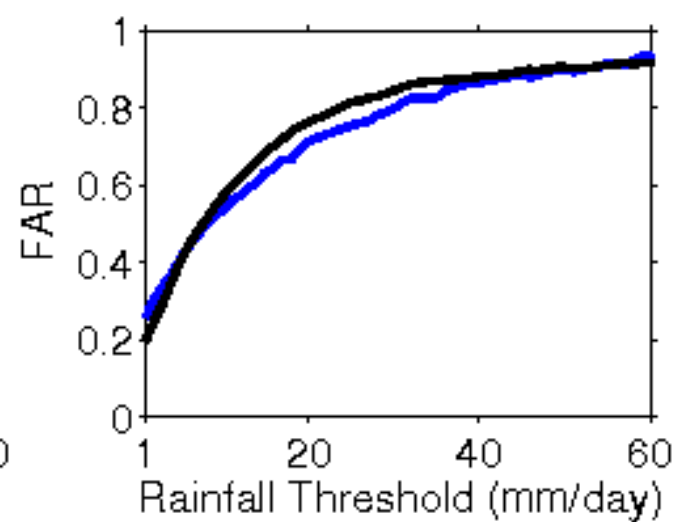
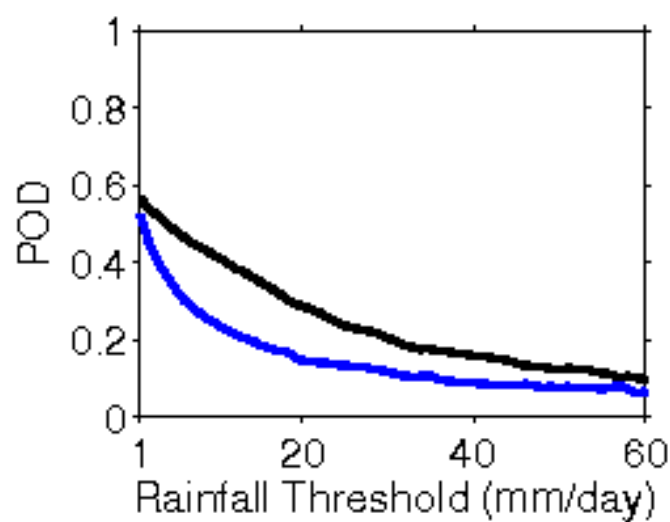
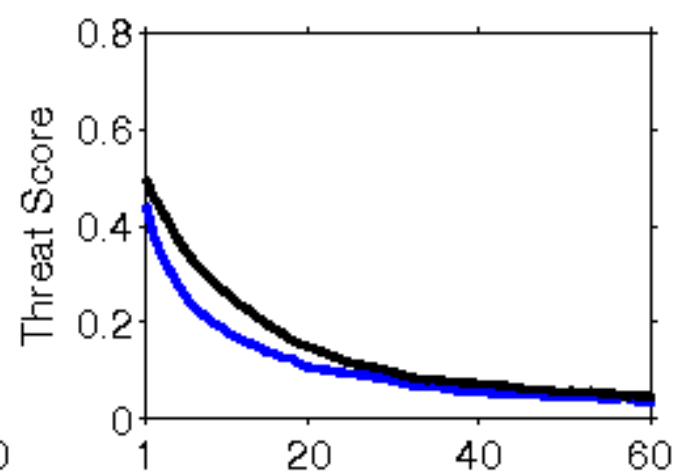
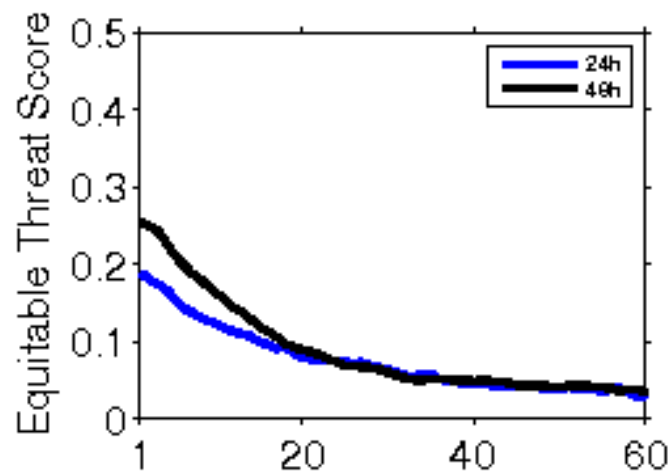
WRF Start Time
00Z 04092020

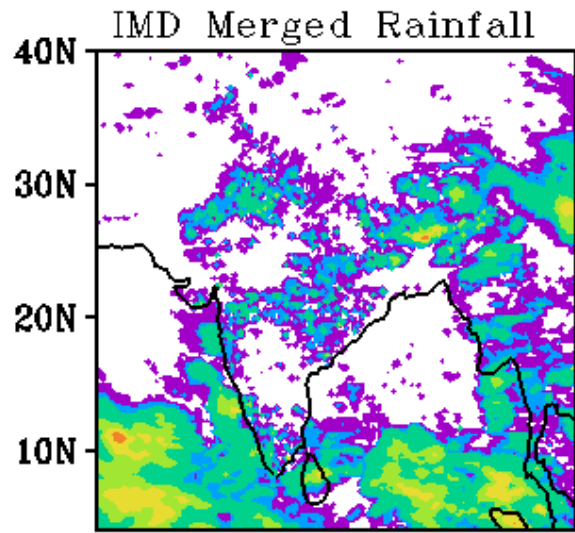
Forecast Period
03Z 04092020-03Z 05092020



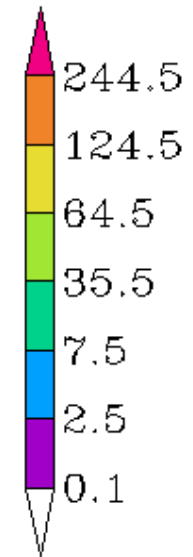
WRF Start Time
00Z 04092020

Forecast Period
03Z 05092020-03Z 06092020

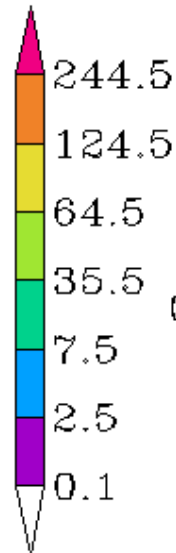




WRF Rainfall 24h FC



WRF-IMD Rainfall

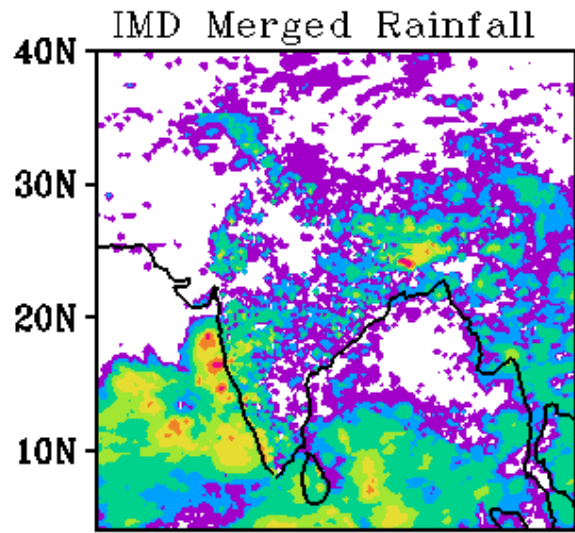


WRF Start Time

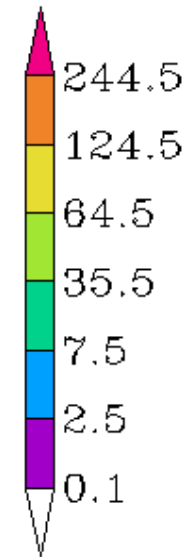
00Z 05092020

Forecast Period

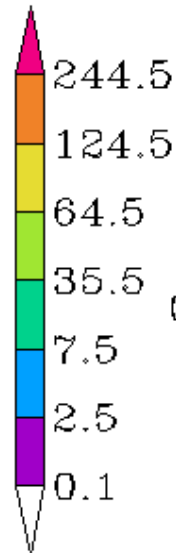
03Z 05092020-03Z 06092020



WRF Rainfall 48h FC



WRF-IMD Rainfall

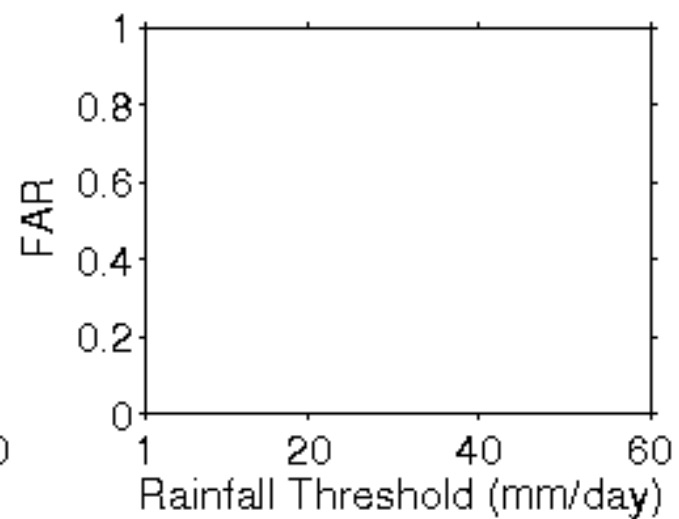
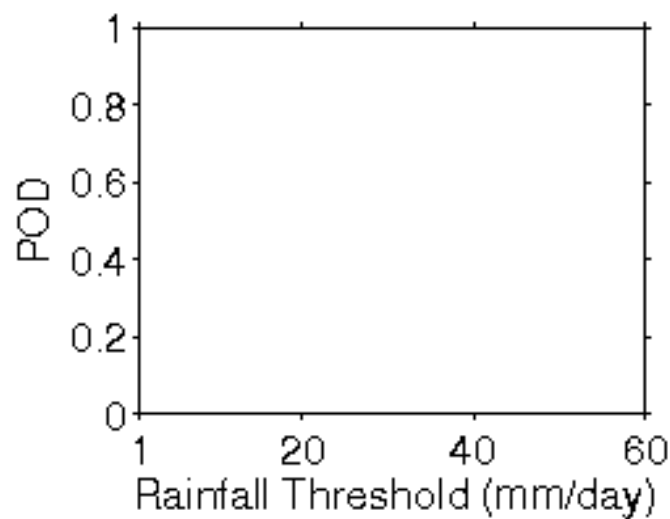
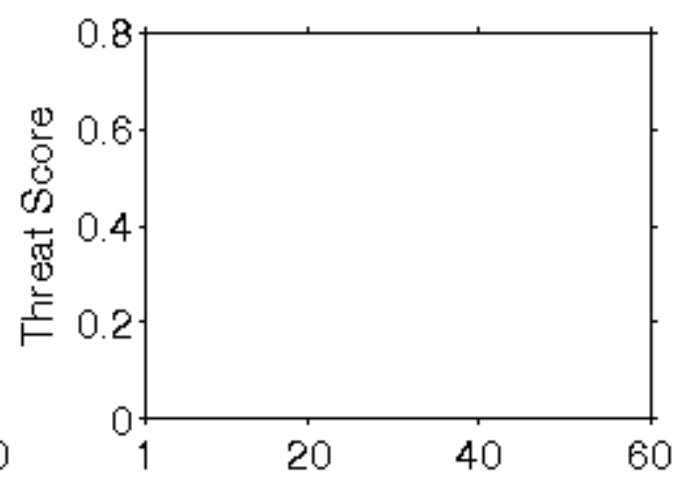
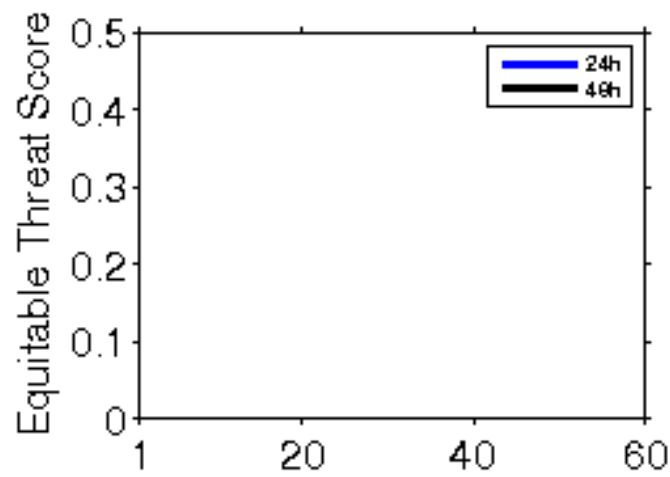


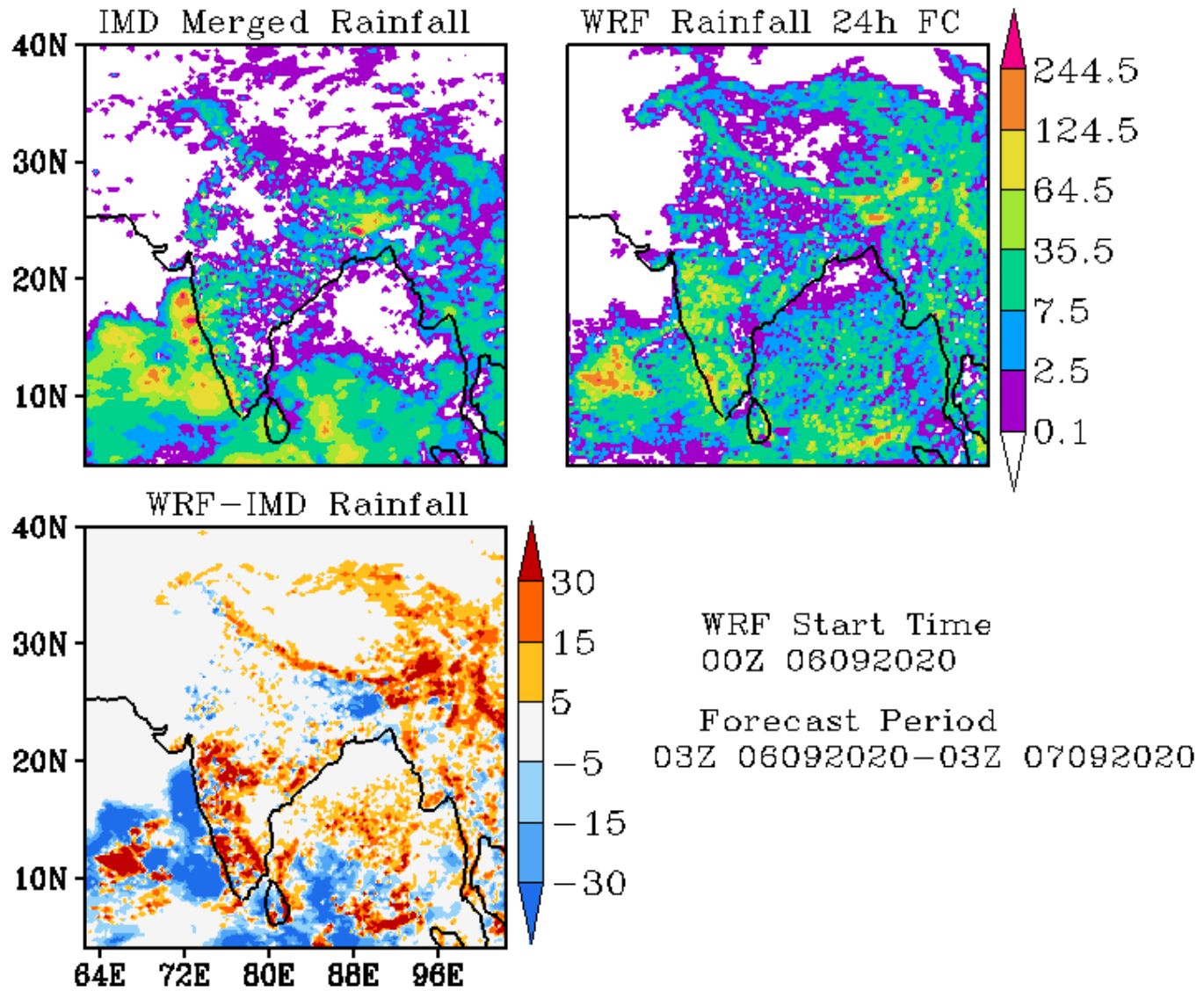
WRF Start Time

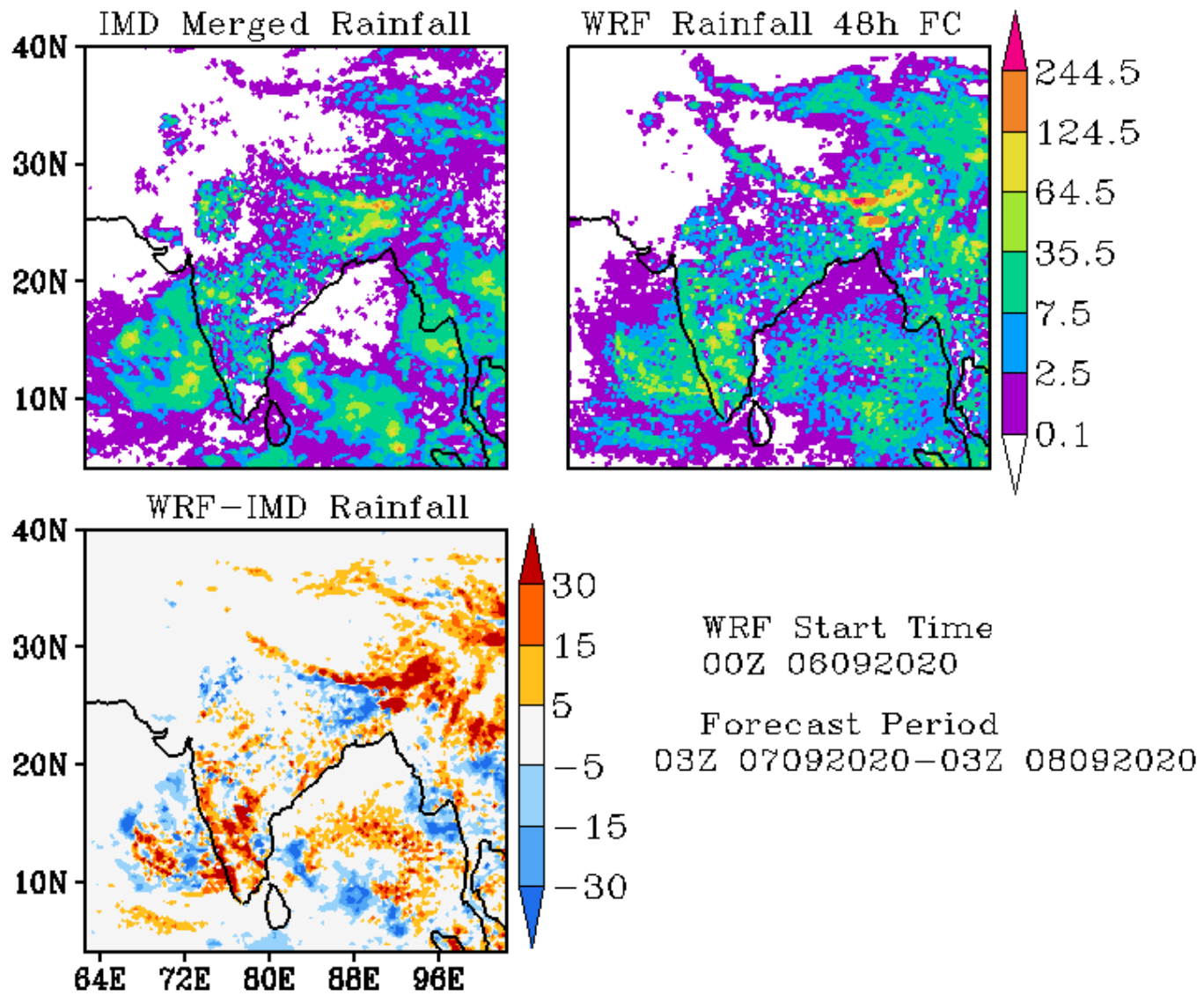
00Z 05092020

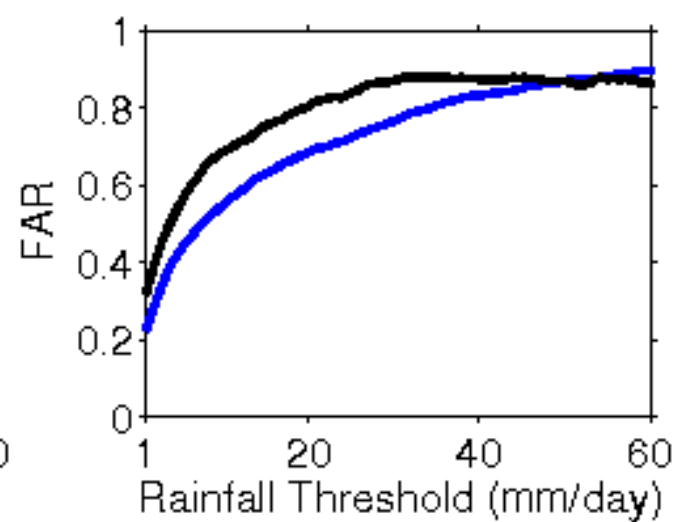
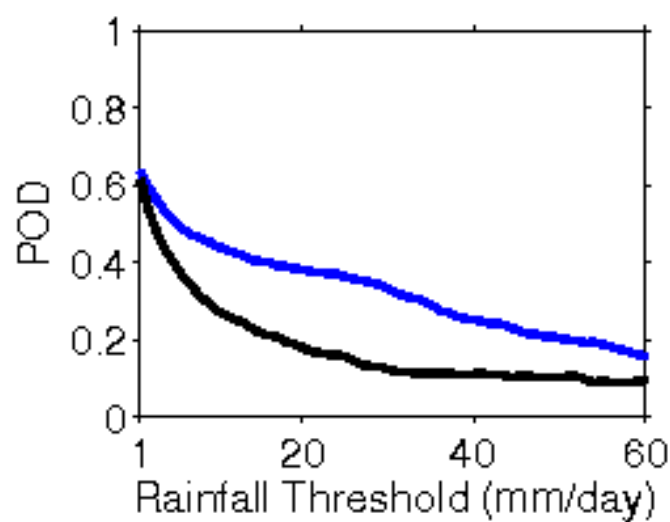
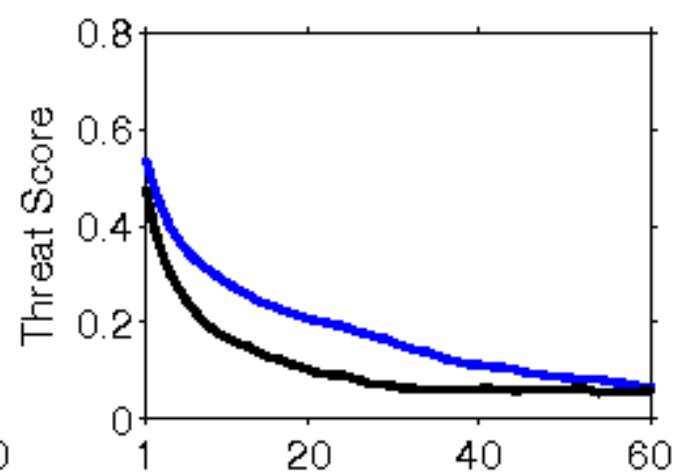
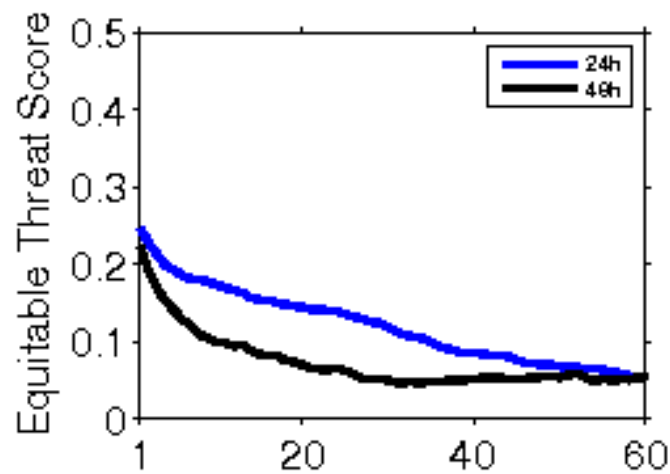
Forecast Period

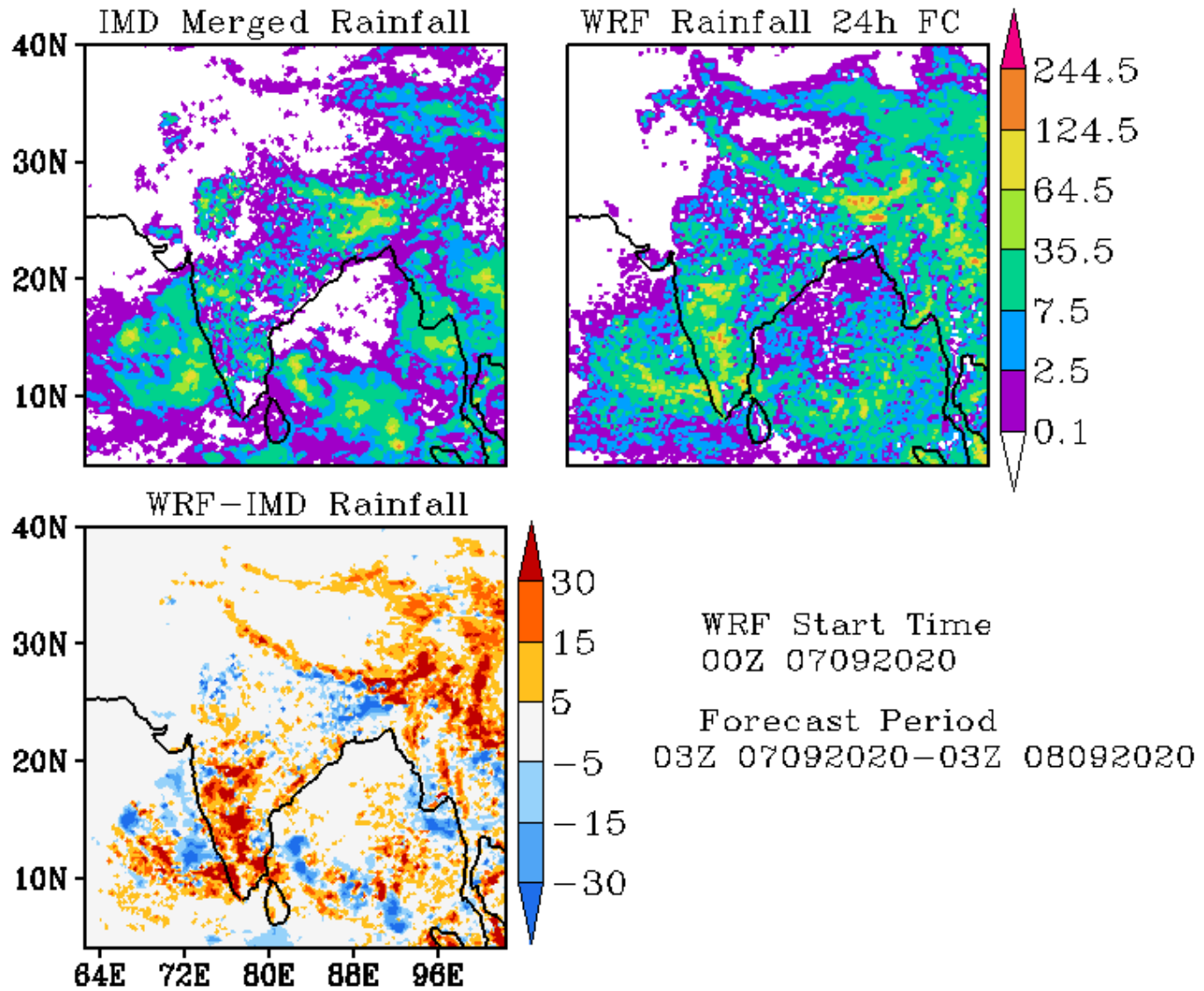
03Z 06092020-03Z 07092020

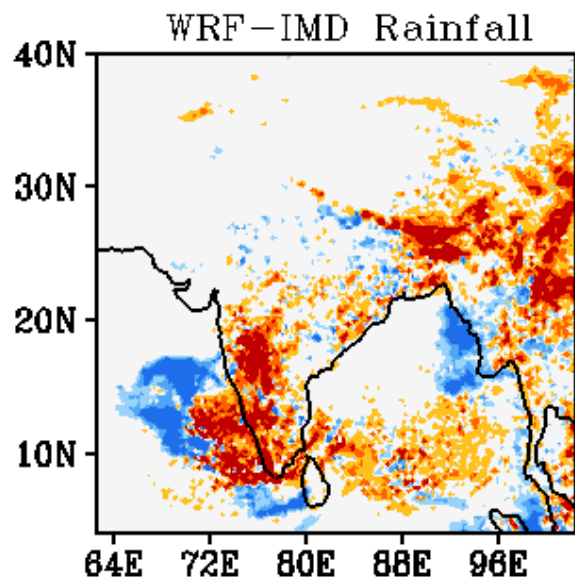
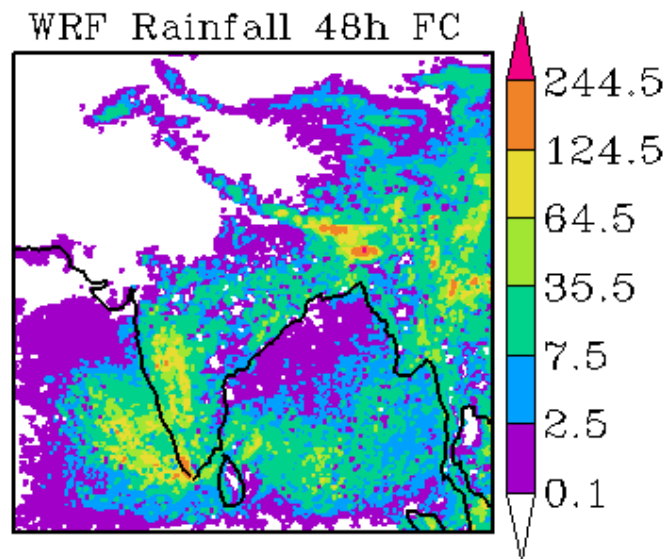
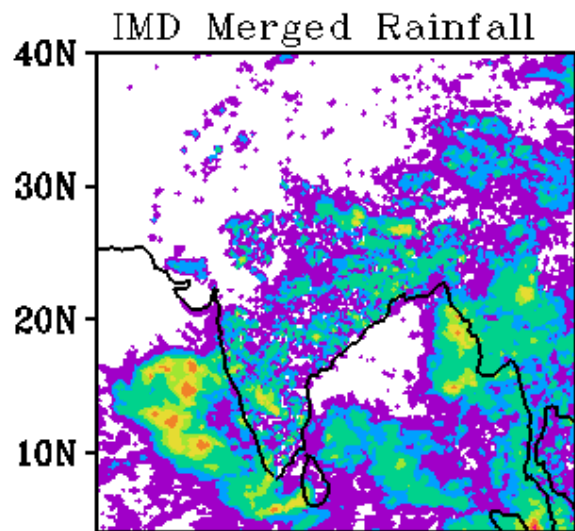






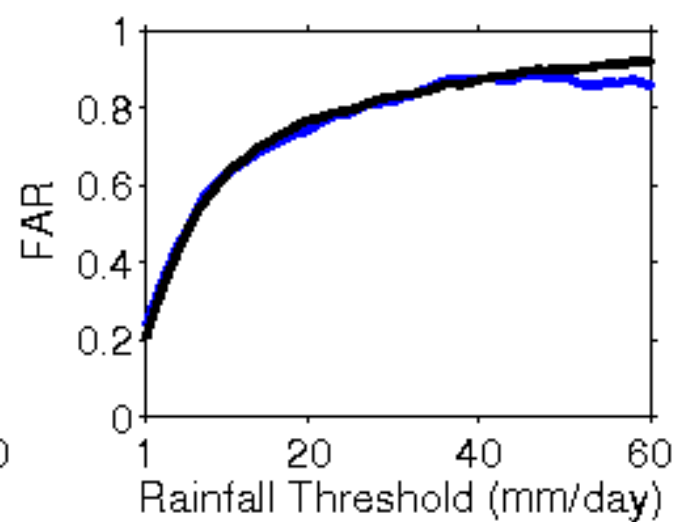
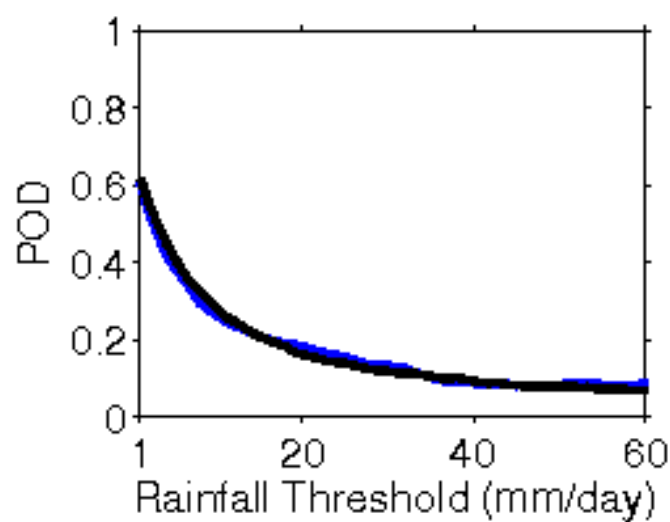
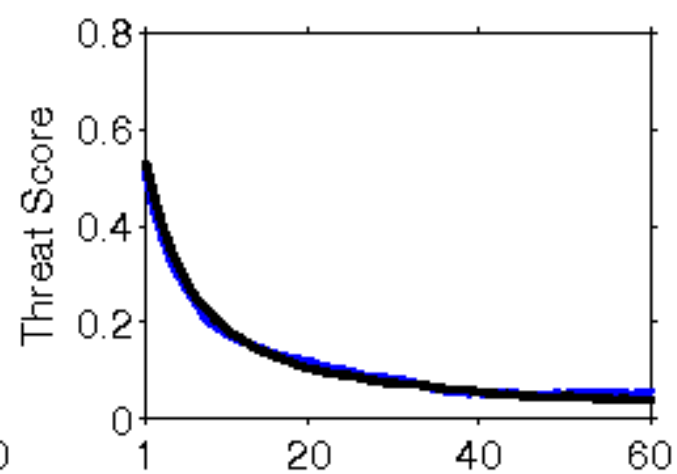
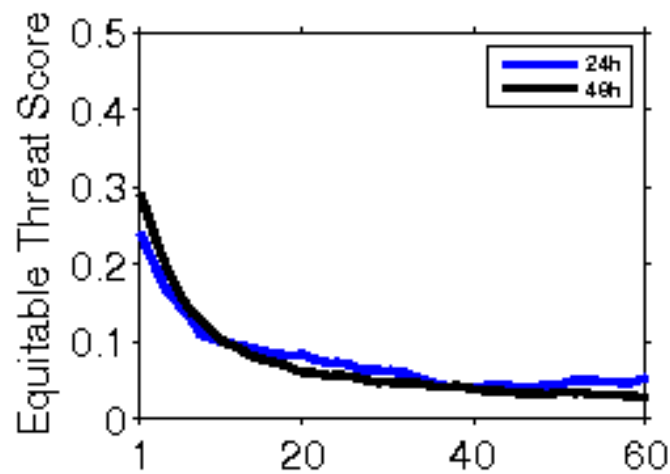


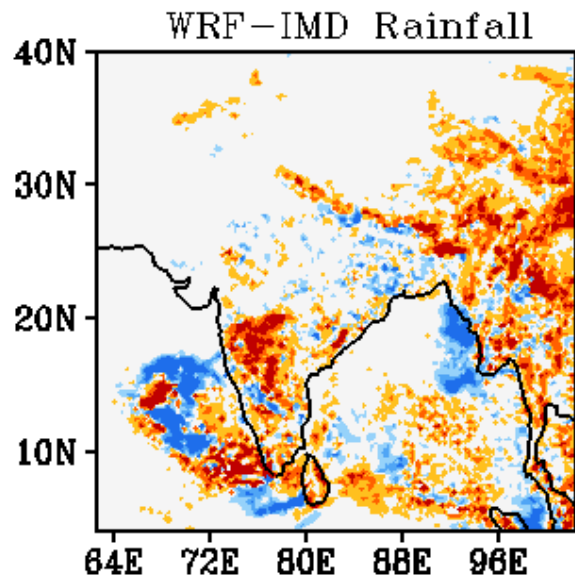
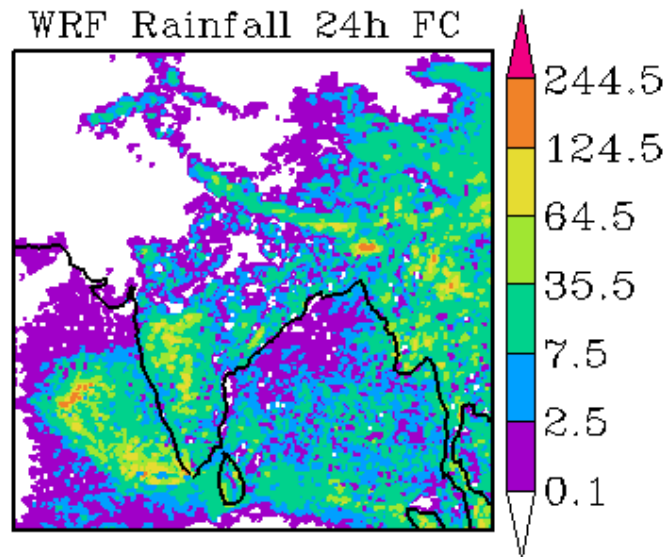
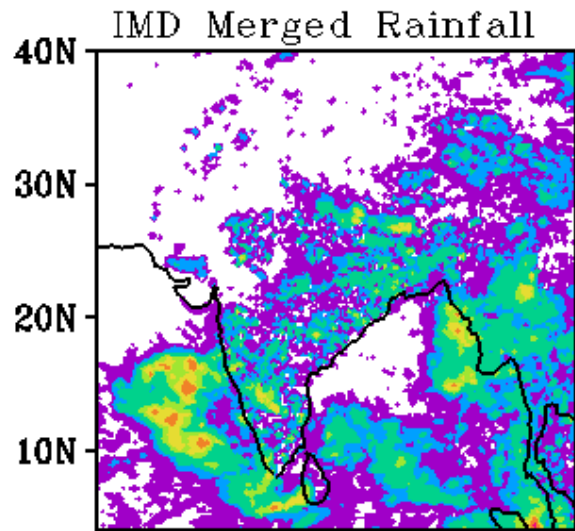




WRF Start Time
00Z 07092020

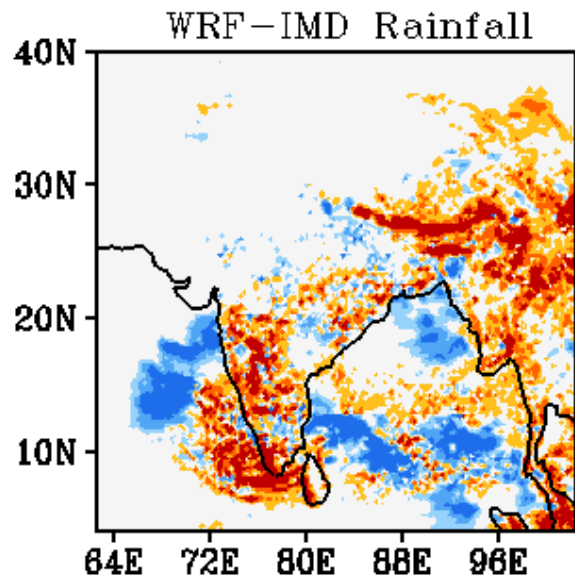
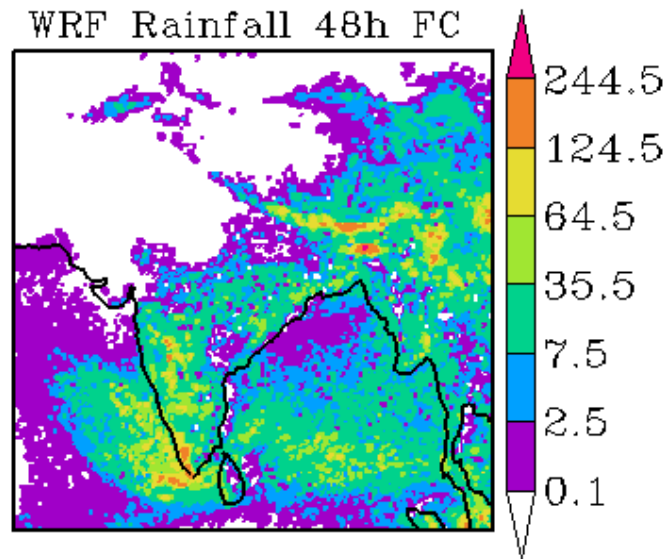
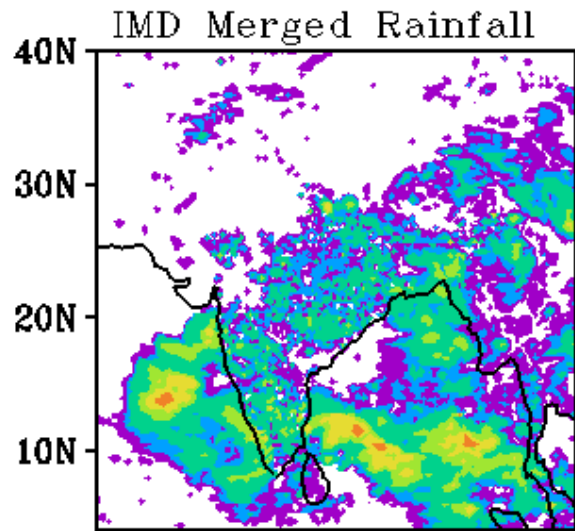
Forecast Period
03Z 08092020-03Z 09092020





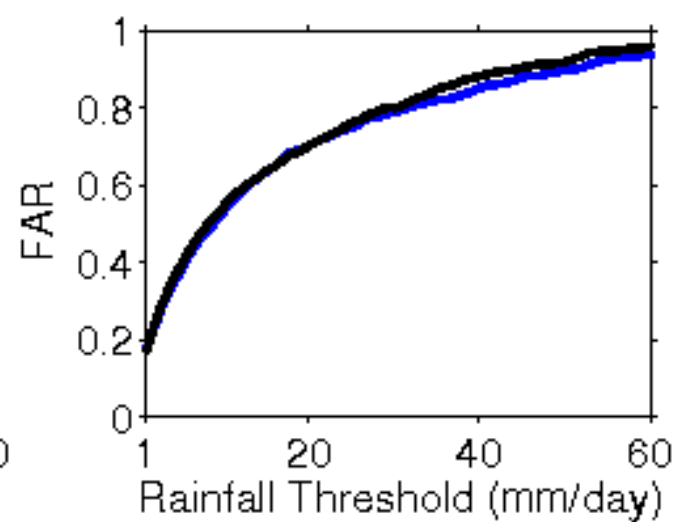
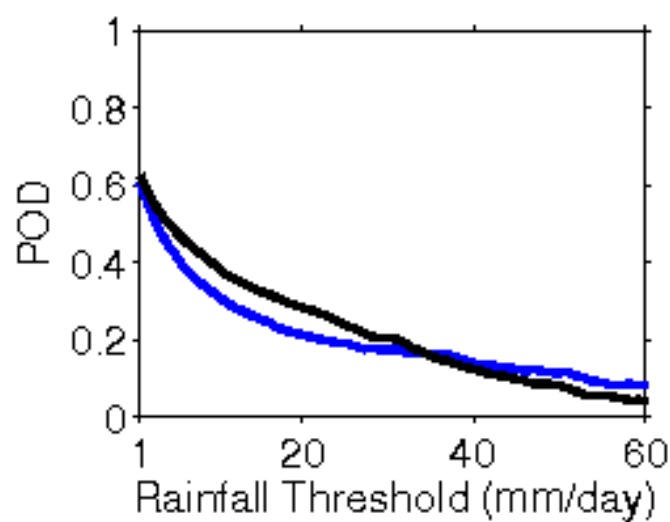
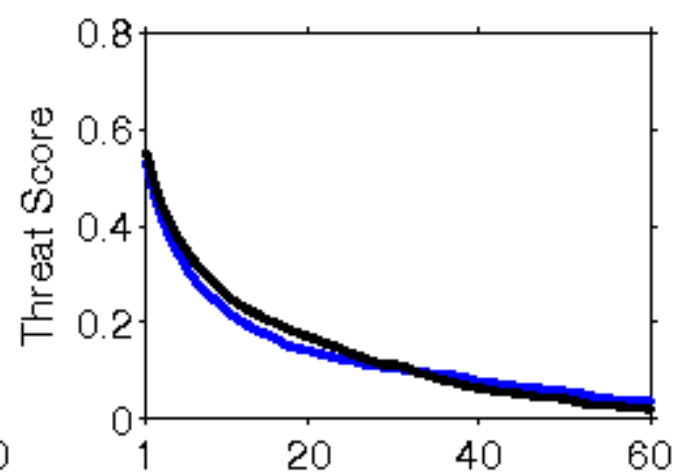
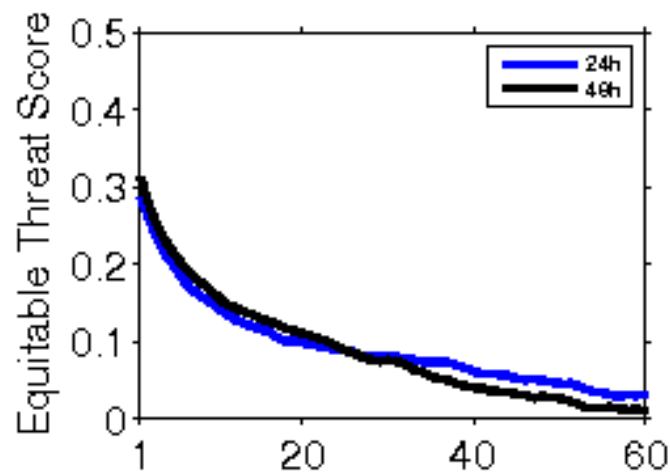
WRF Start Time
00Z 08092020

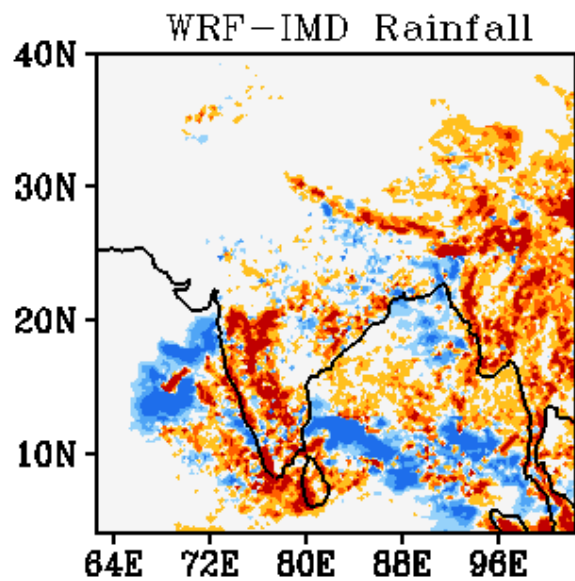
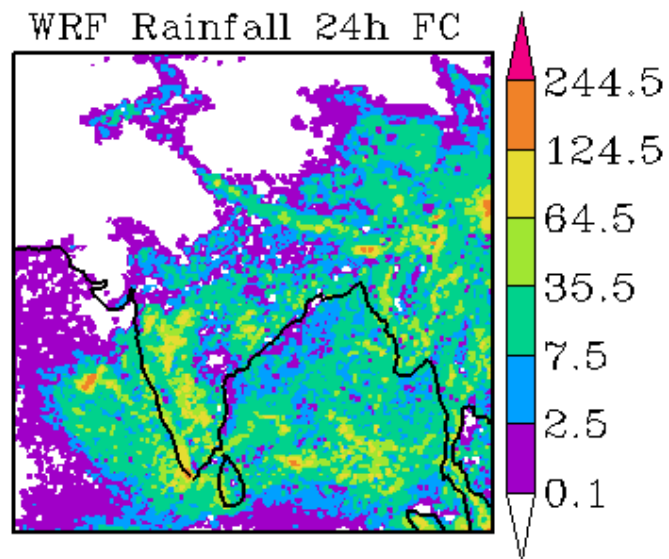
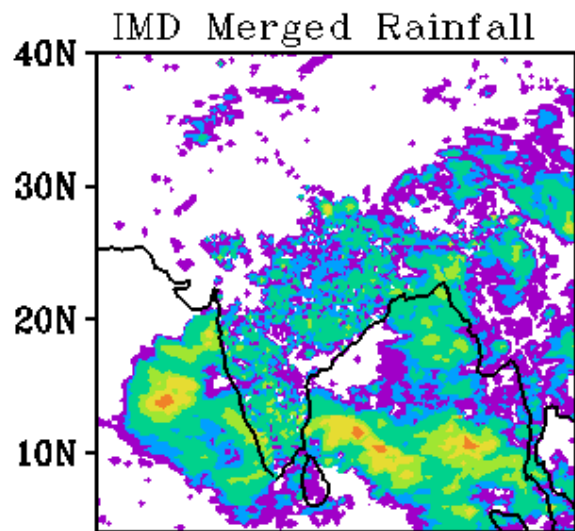
Forecast Period
03Z 08092020-03Z 09092020



WRF Start Time
00Z 08092020

Forecast Period
03Z 09092020-03Z 10092020

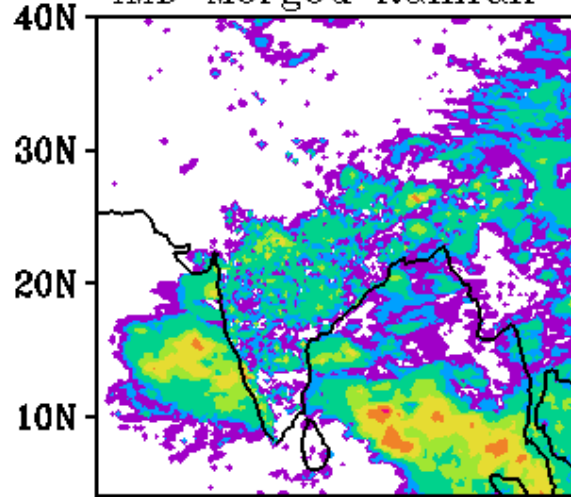




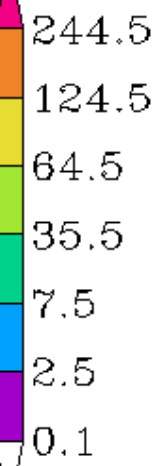
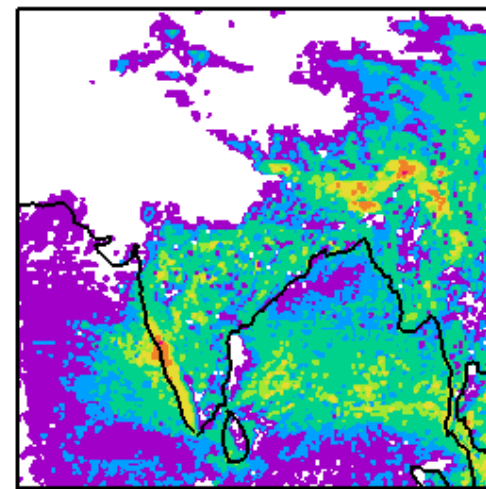
WRF Start Time
00Z 09092020

Forecast Period
03Z 09092020-03Z 10092020

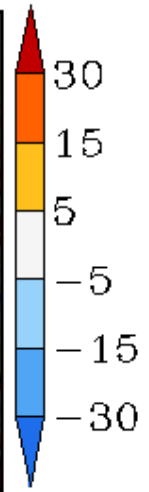
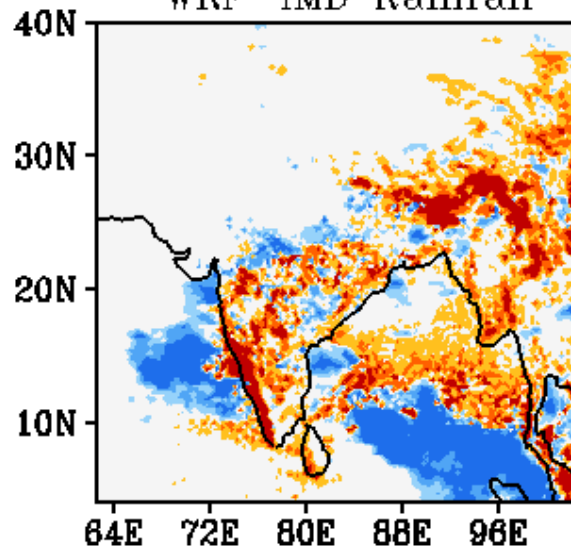
IMD Merged Rainfall



WRF Rainfall 48h FC

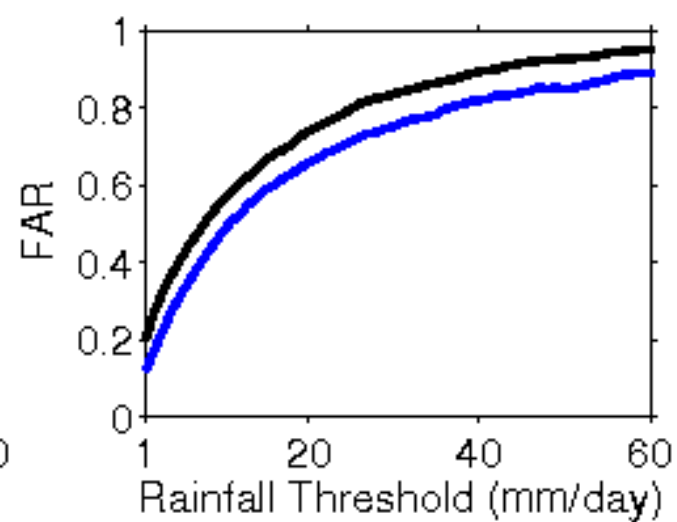
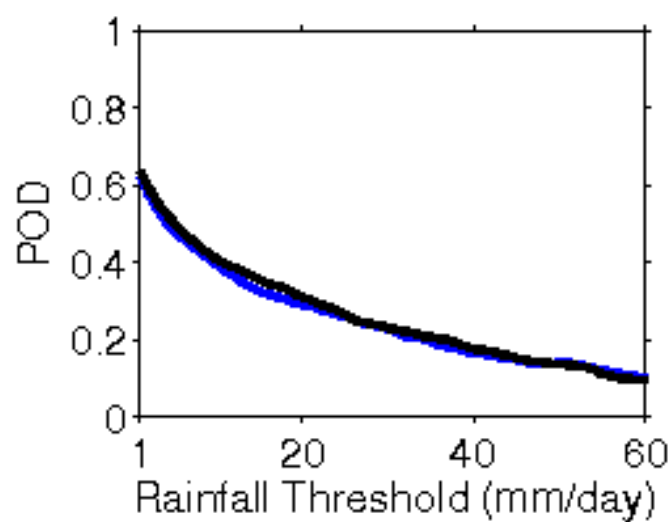
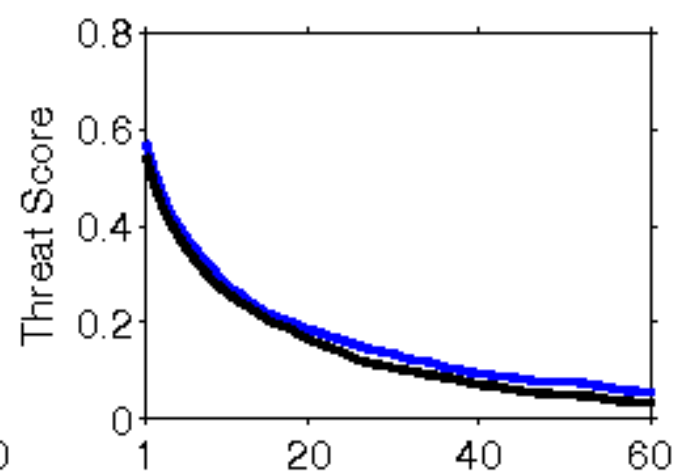
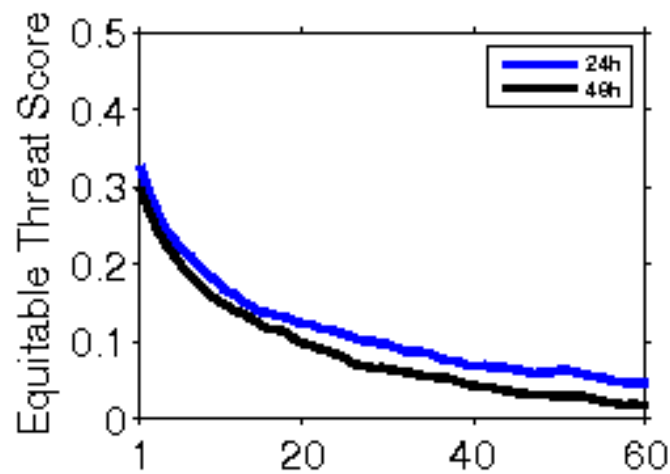


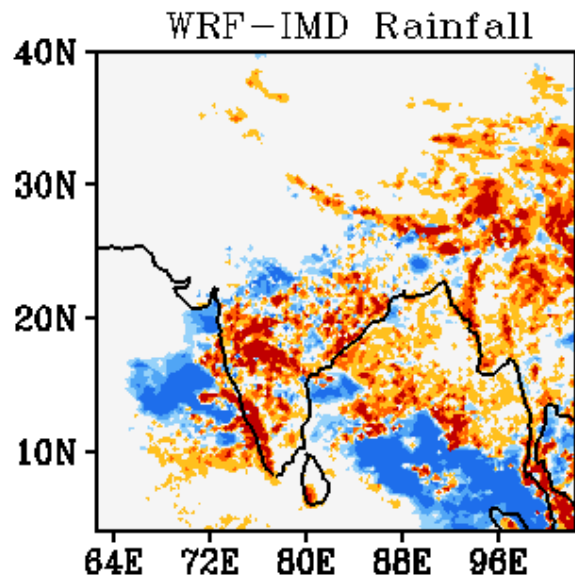
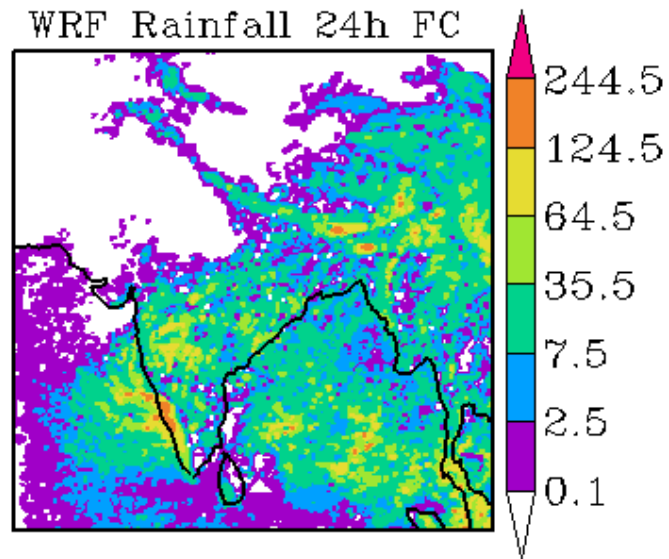
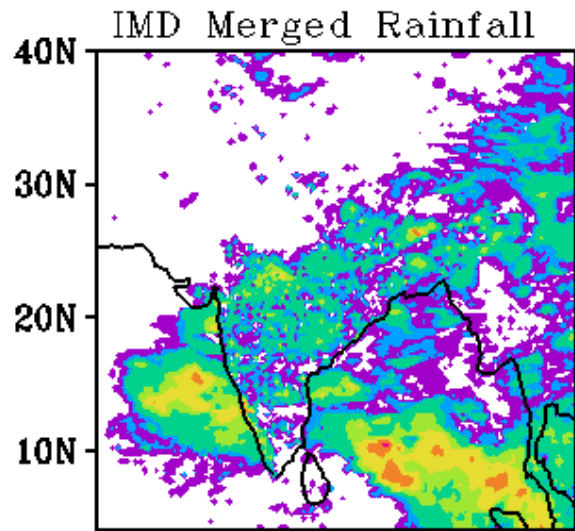
WRF-IMD Rainfall



WRF Start Time
00Z 09092020

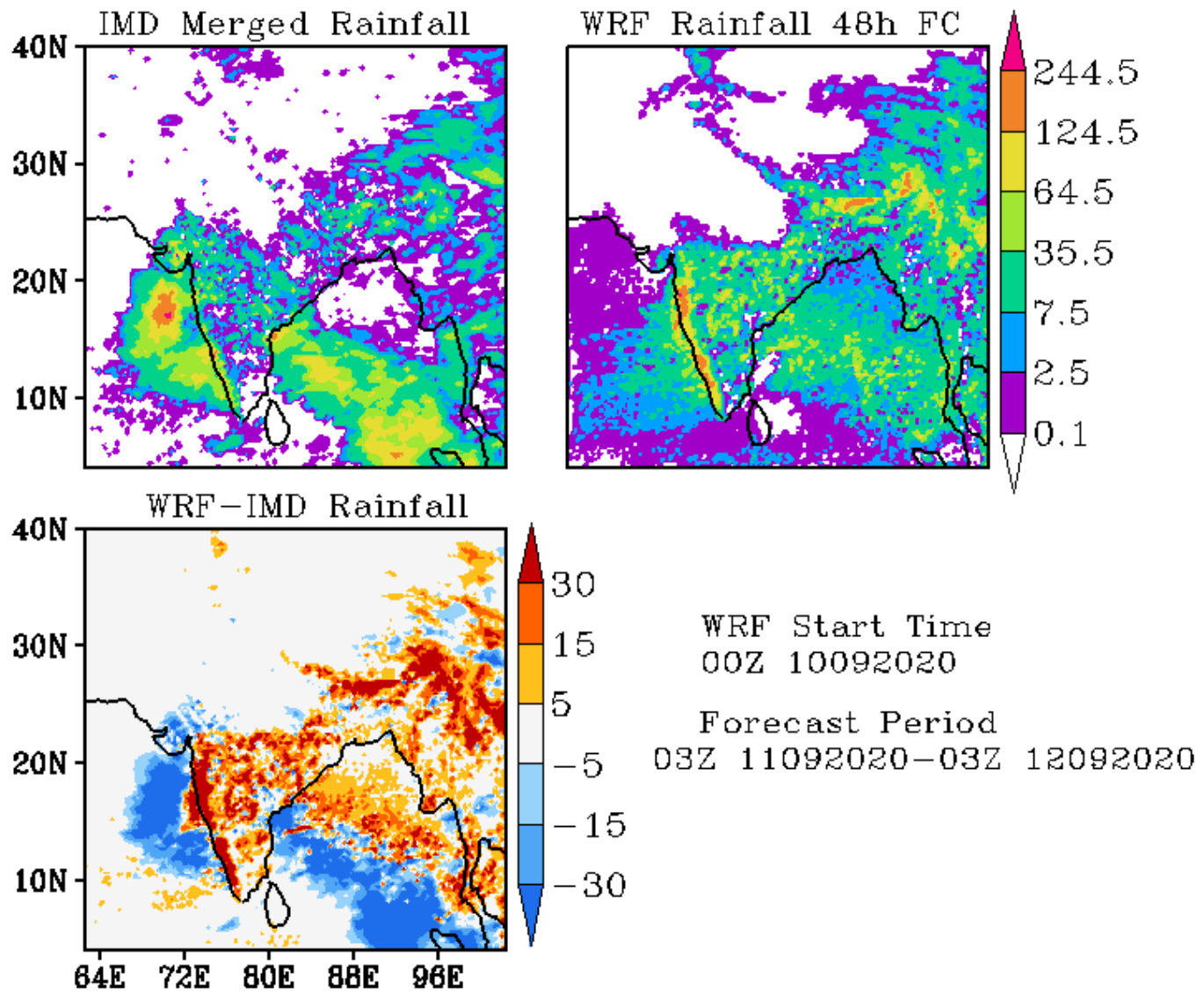
Forecast Period
03Z 10092020-03Z 11092020

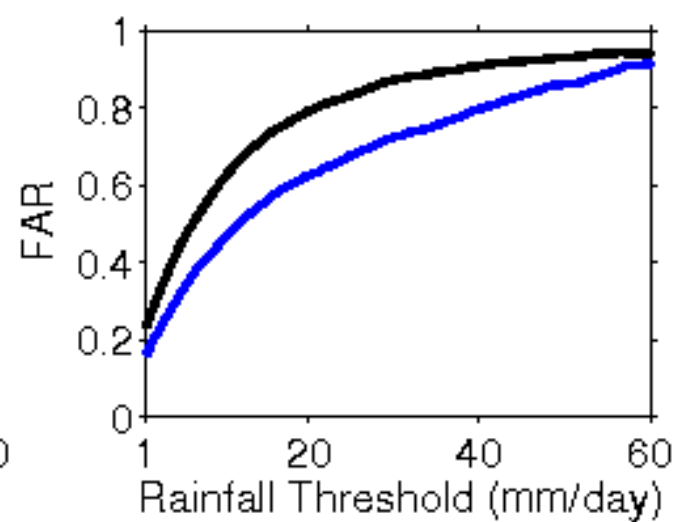
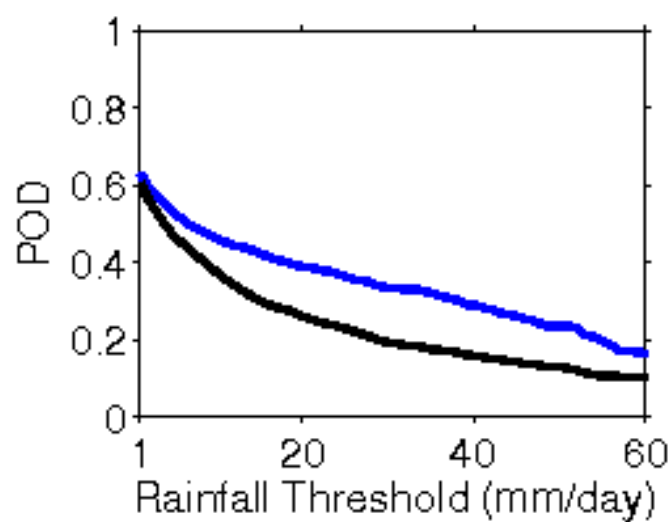
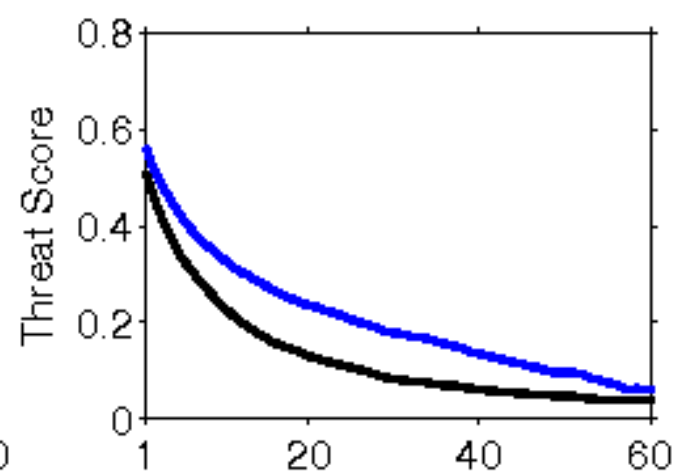
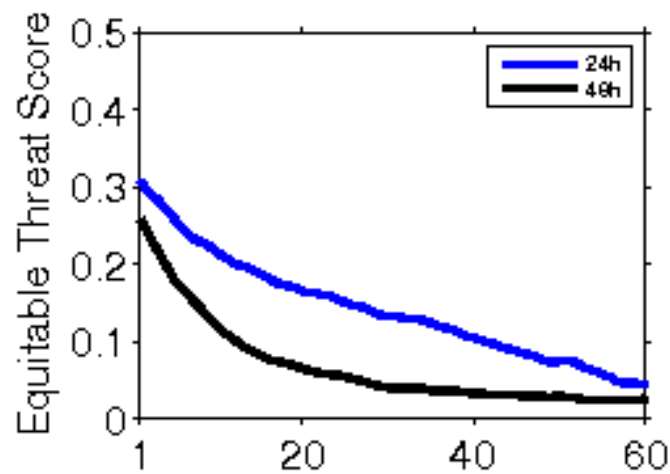


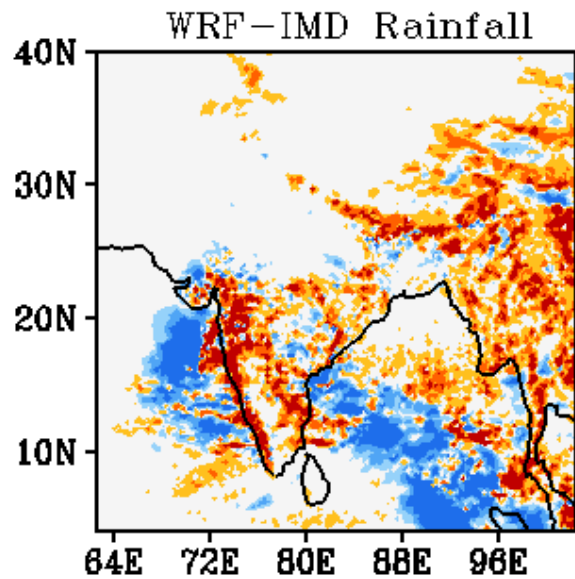
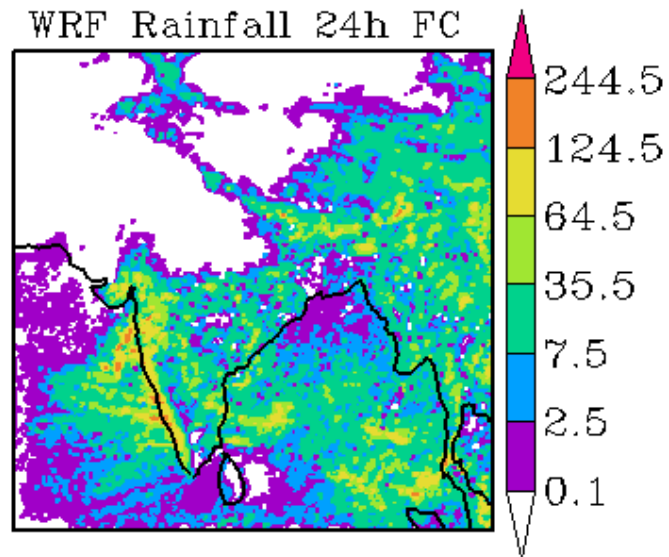



WRF Start Time
00Z 10092020

Forecast Period
03Z 10092020-03Z 11092020

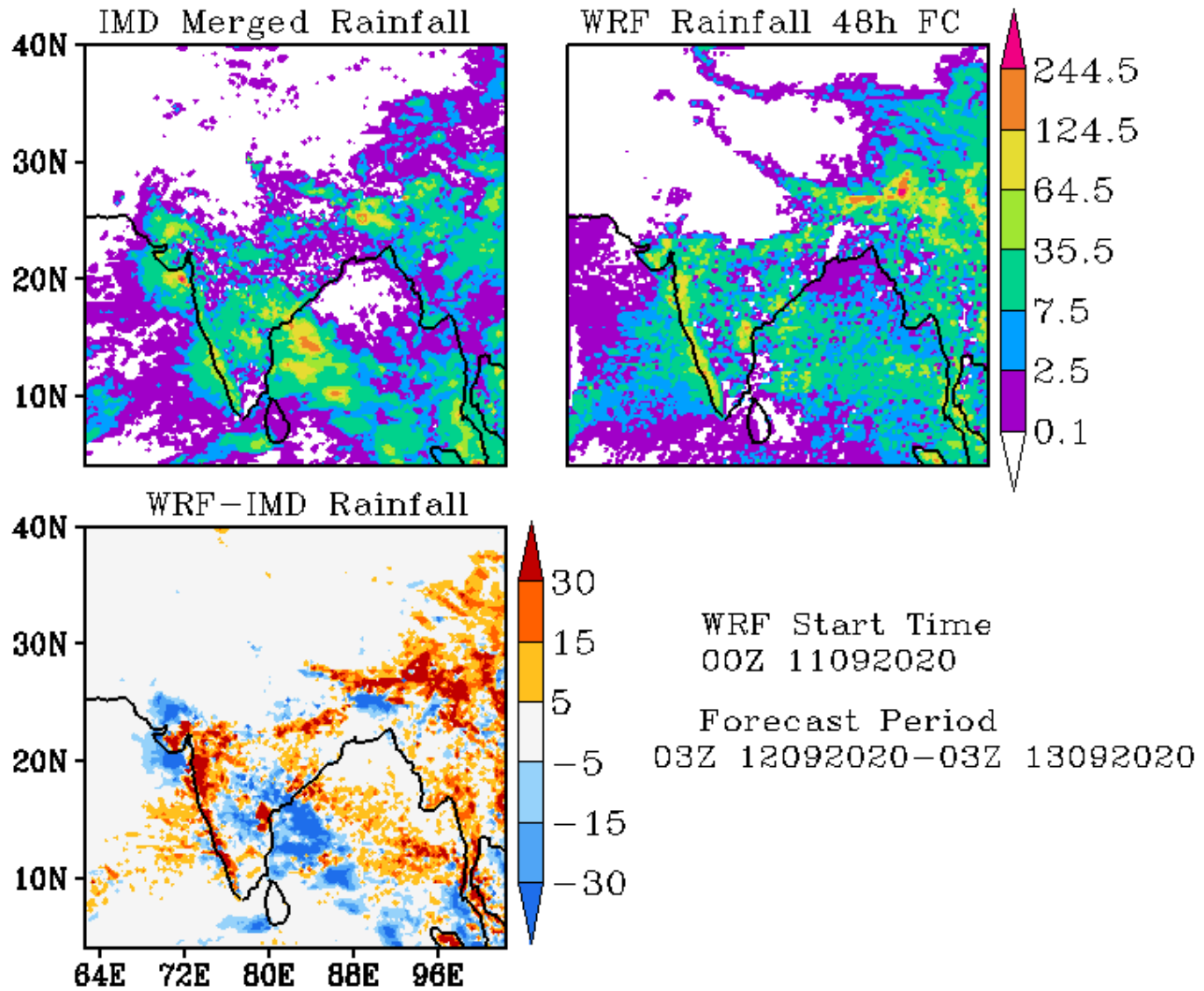


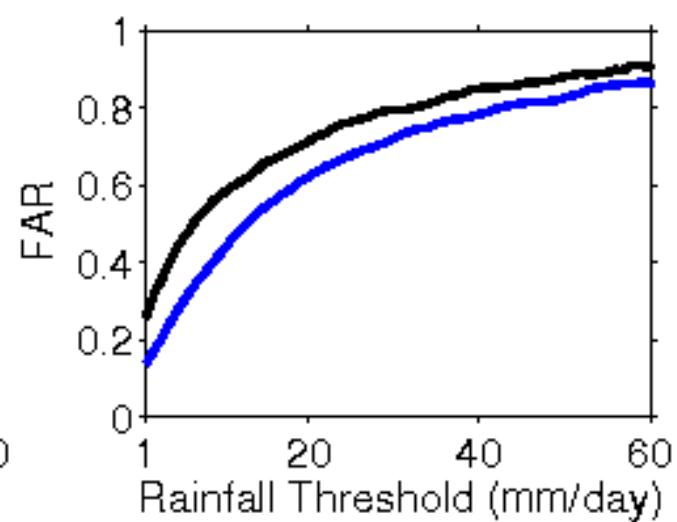
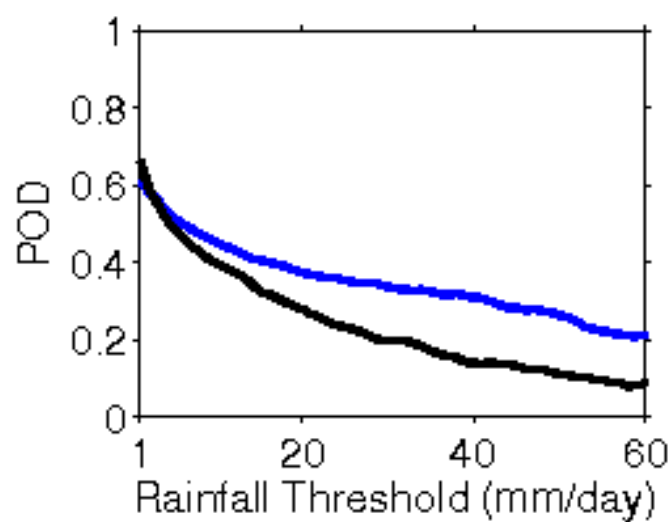
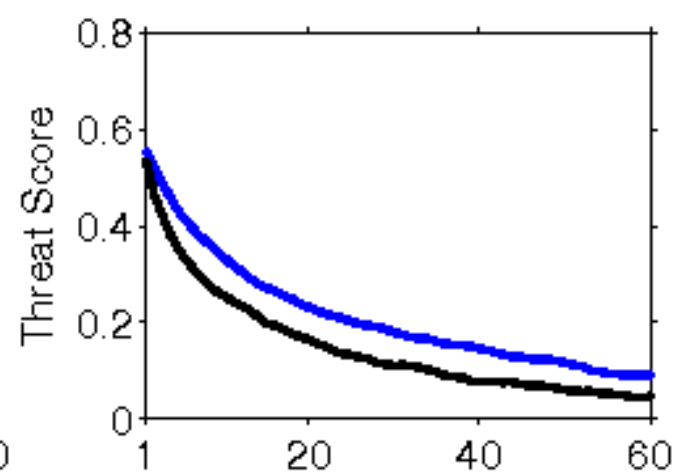
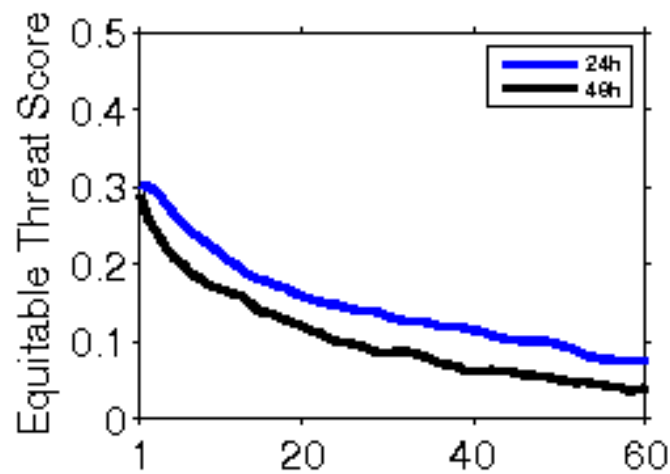


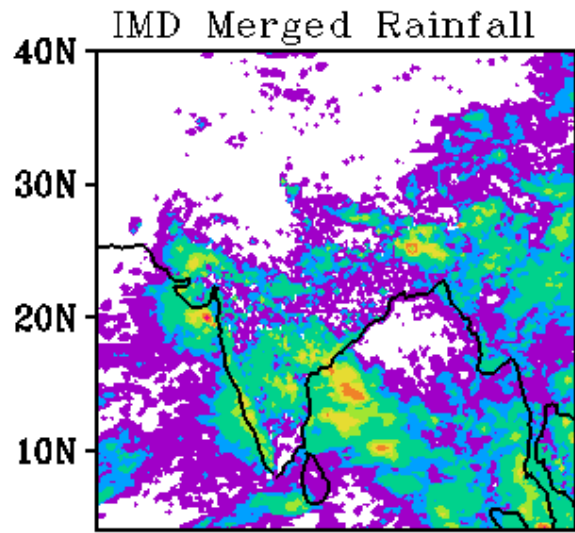


WRF Start Time
00Z 11092020

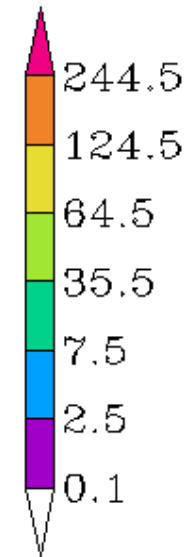
Forecast Period
03Z 11092020-03Z 12092020



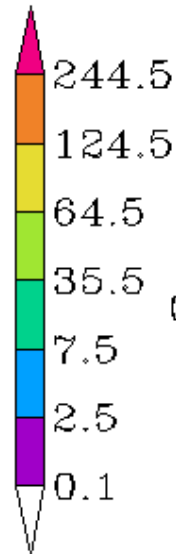




WRF Rainfall 24h FC



WRF-IMD Rainfall

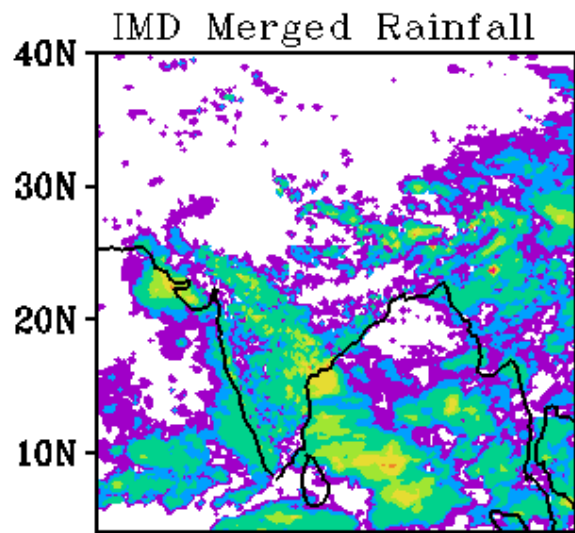


WRF Start Time

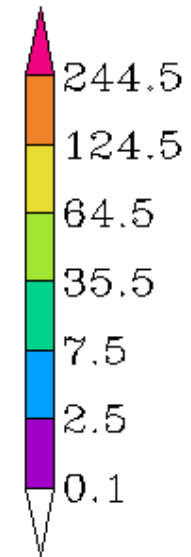
00Z 12092020

Forecast Period

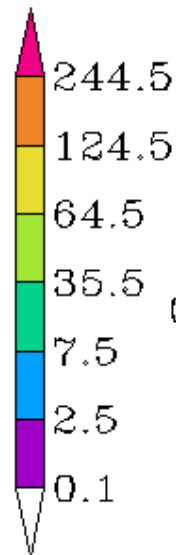
03Z 12092020-03Z 13092020



WRF Rainfall 48h FC



WRF-IMD Rainfall

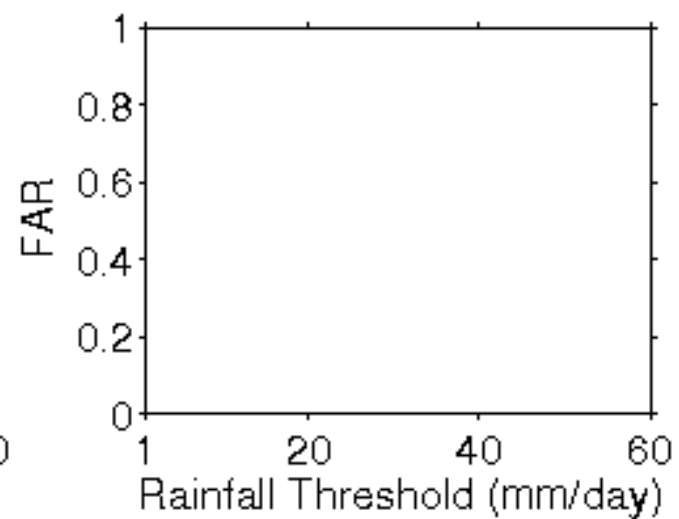
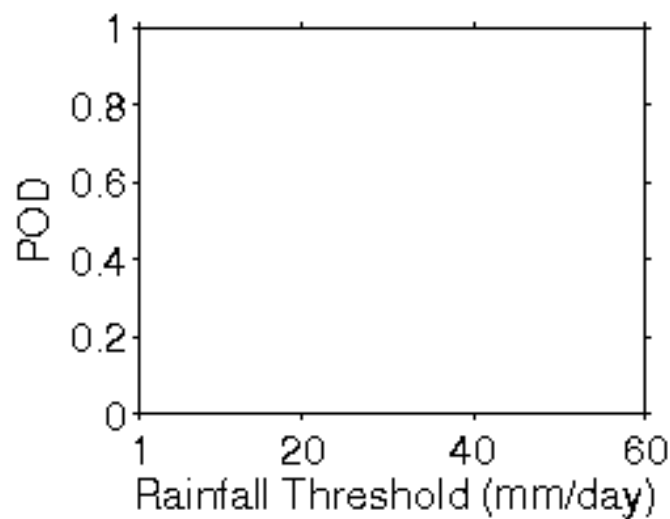
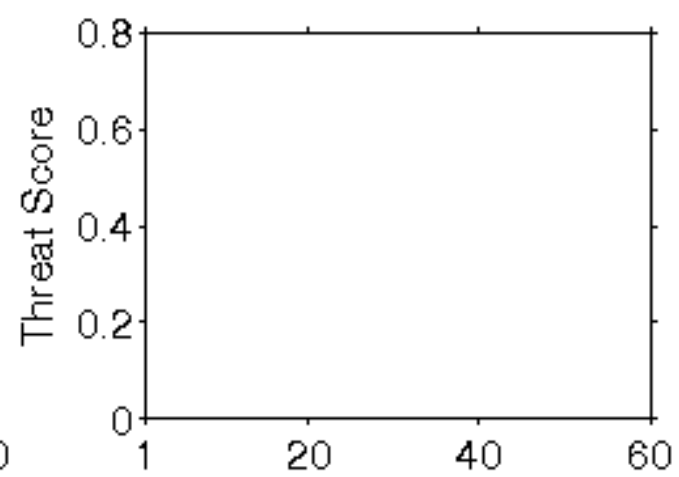
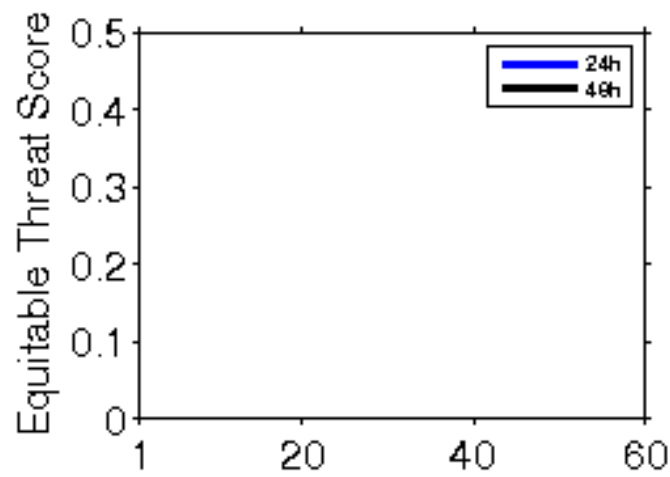


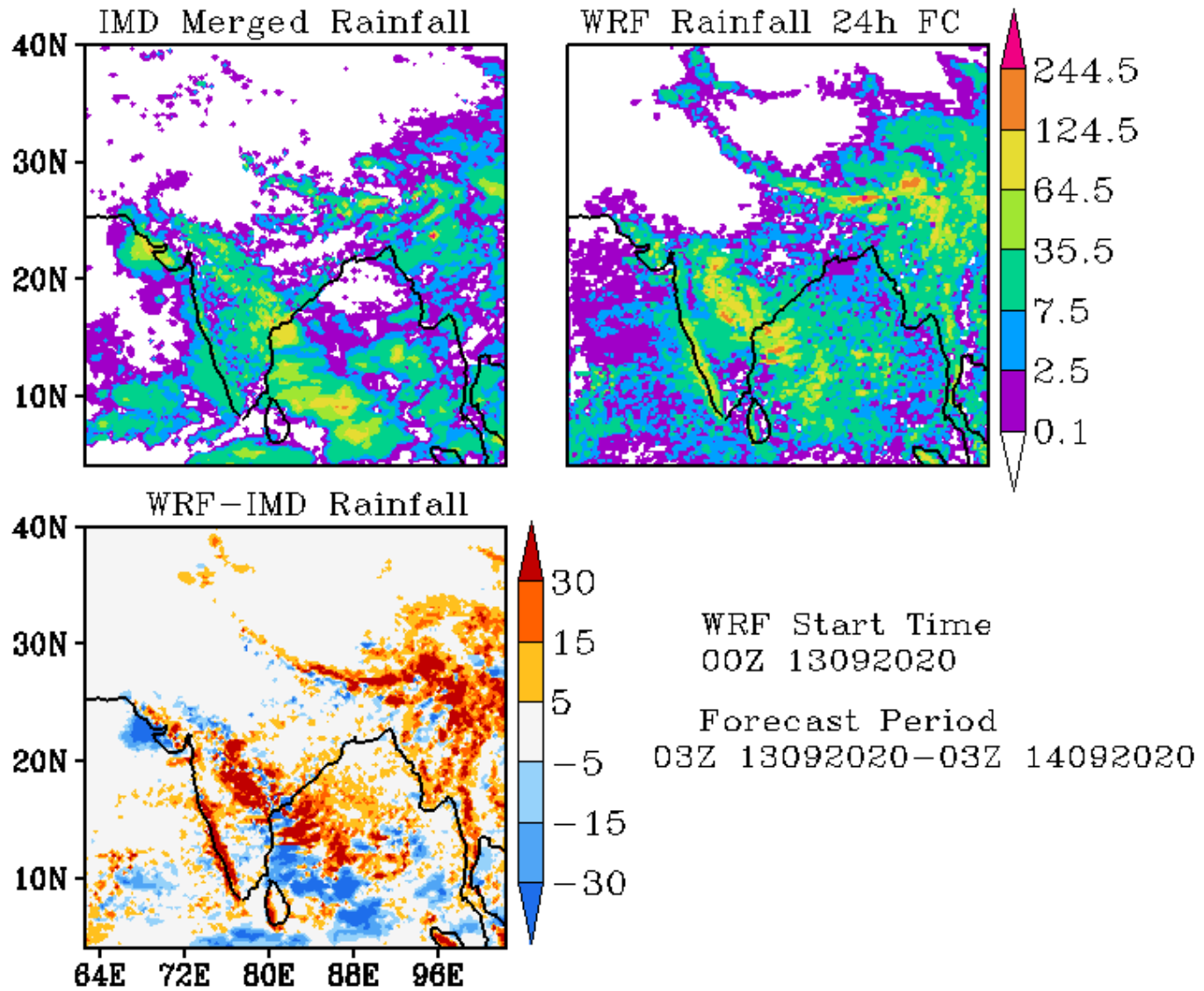
WRF Start Time

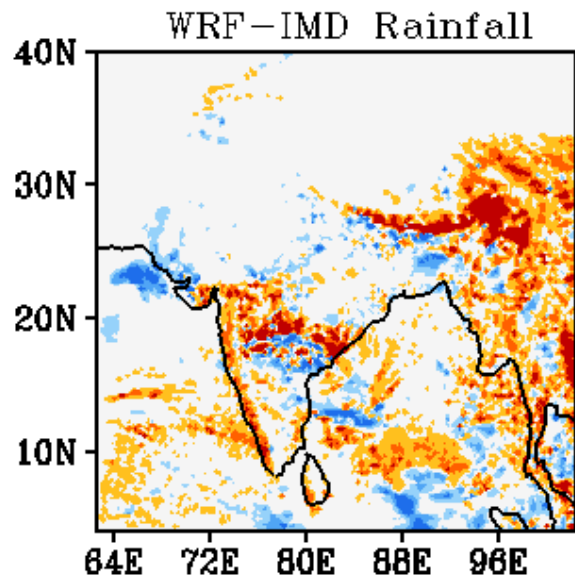
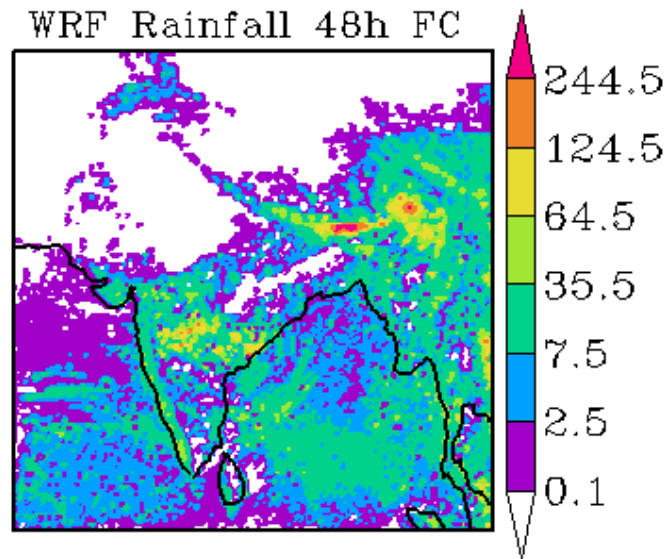
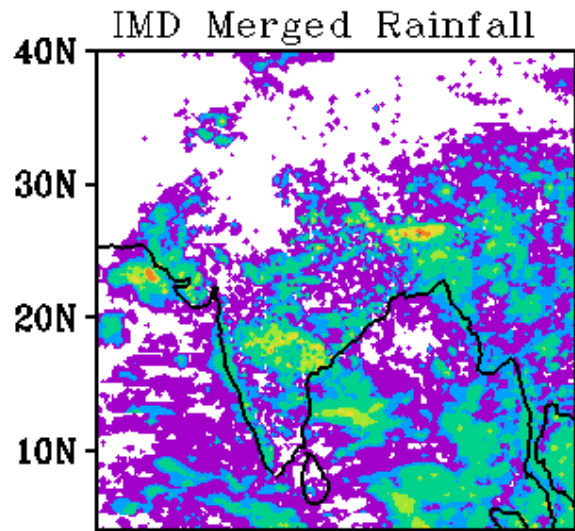
00Z 12092020

Forecast Period

03Z 13092020-03Z 14092020

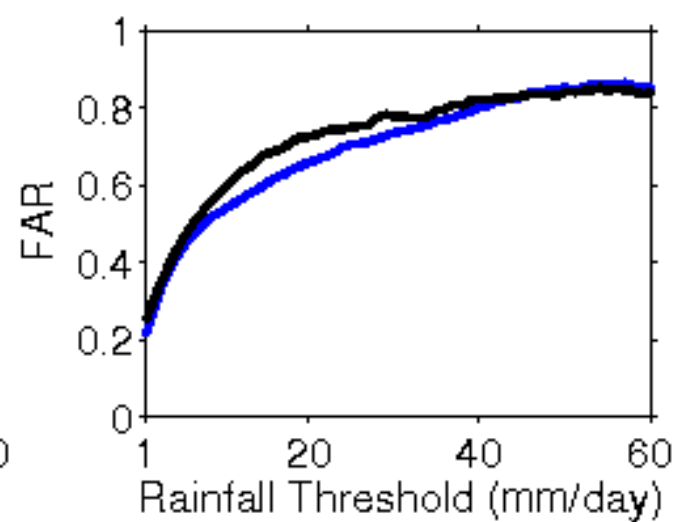
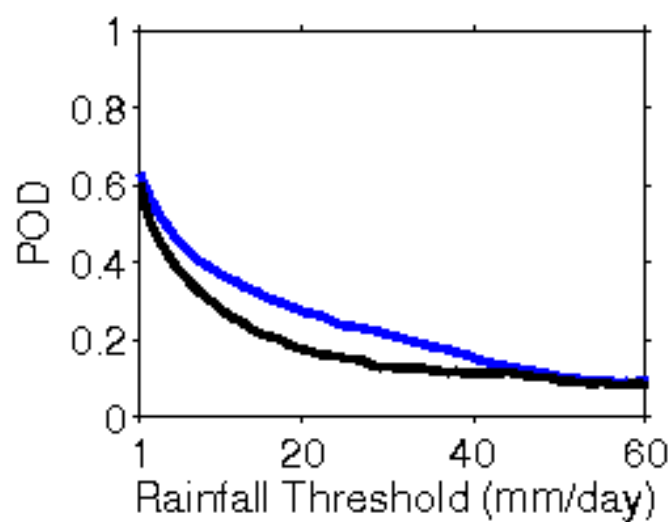
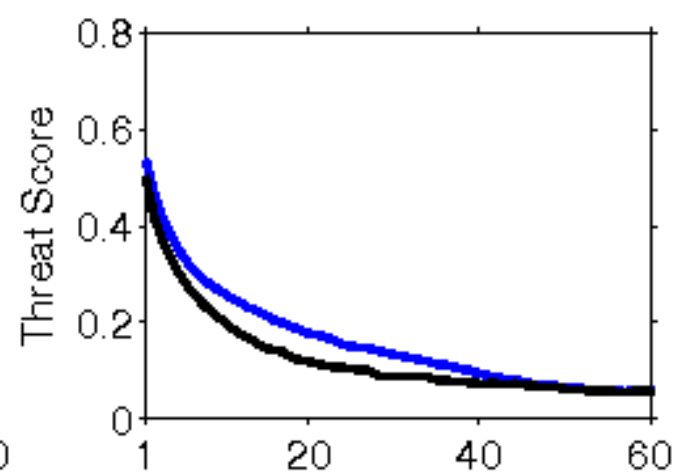
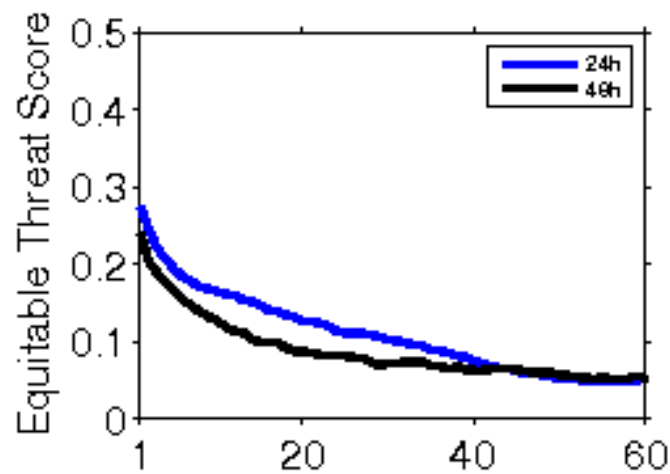


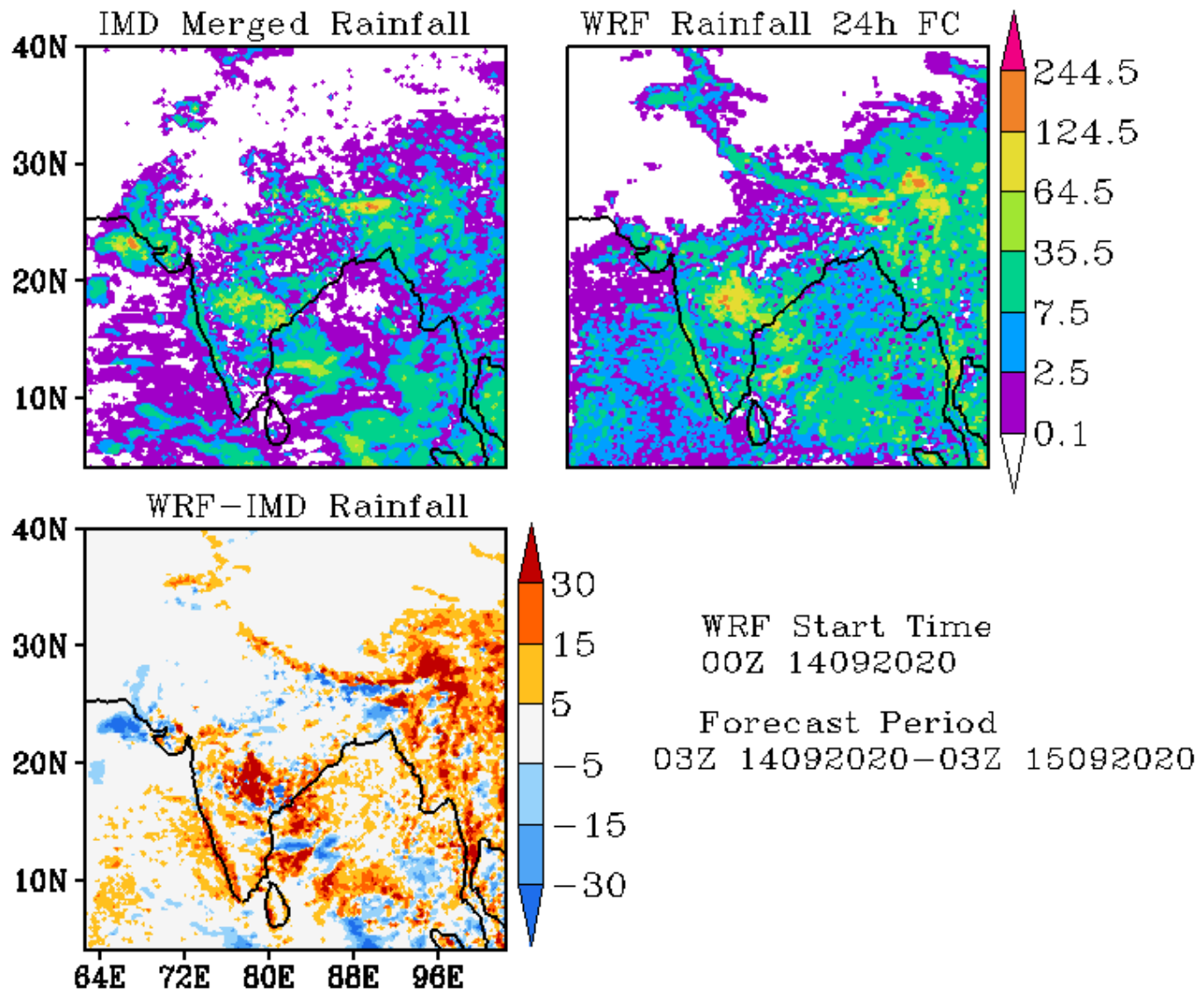


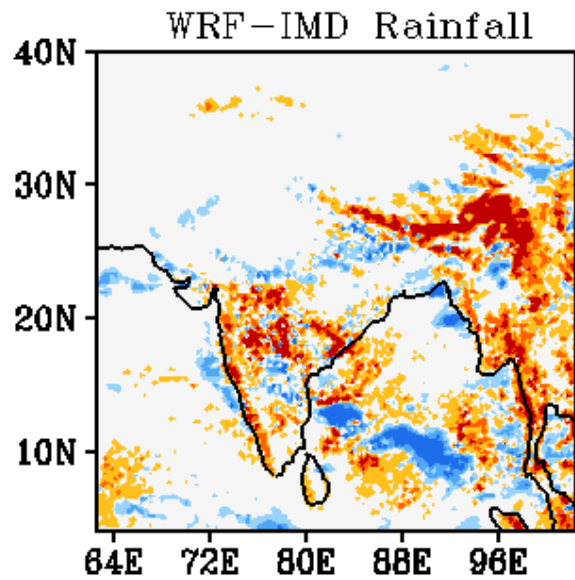
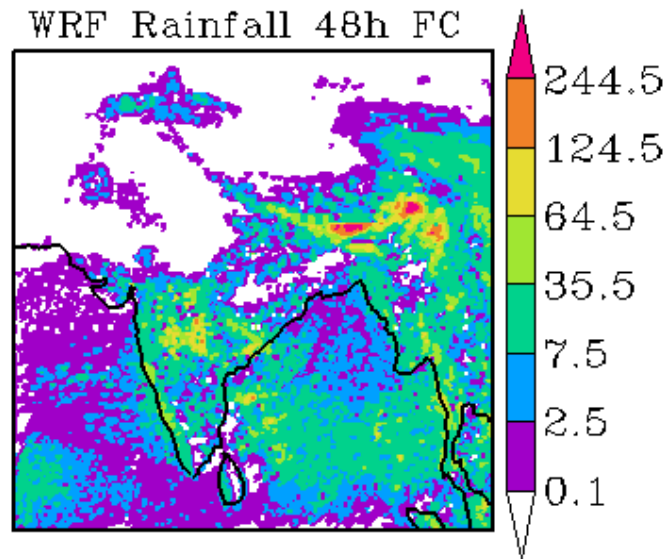
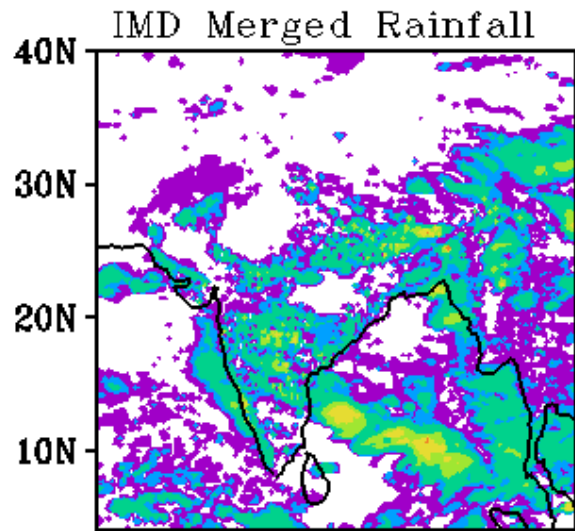


WRF Start Time
00Z 13092020

Forecast Period
03Z 14092020-03Z 15092020

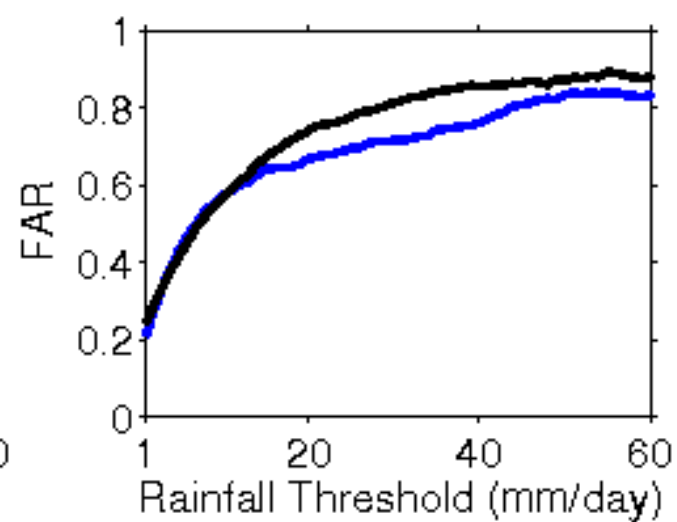
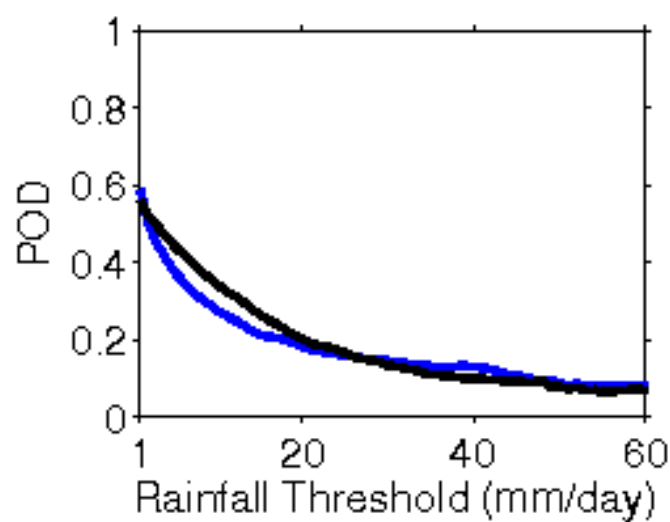
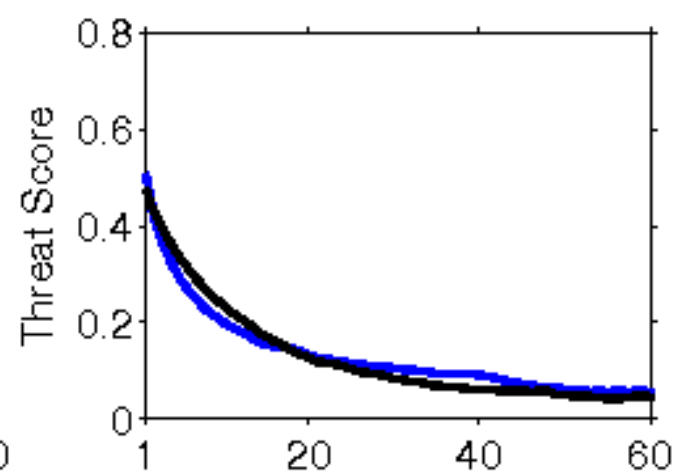
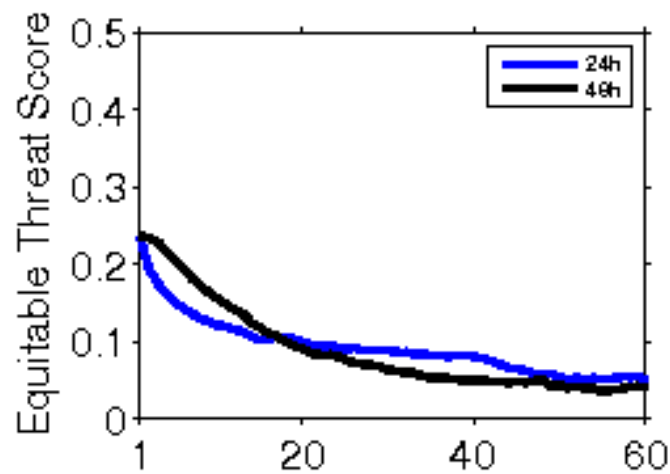


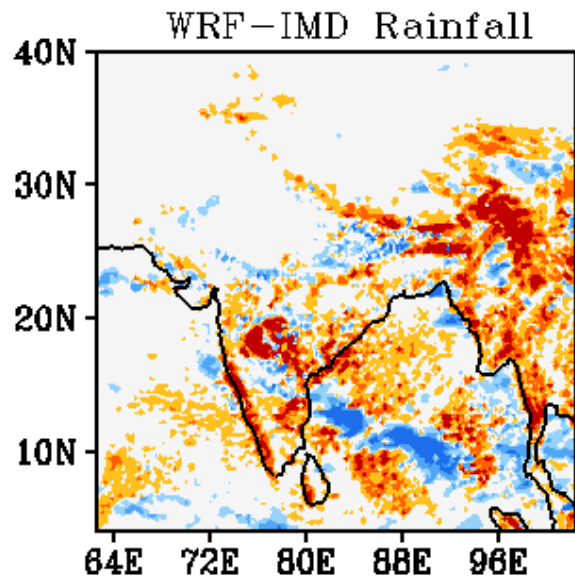
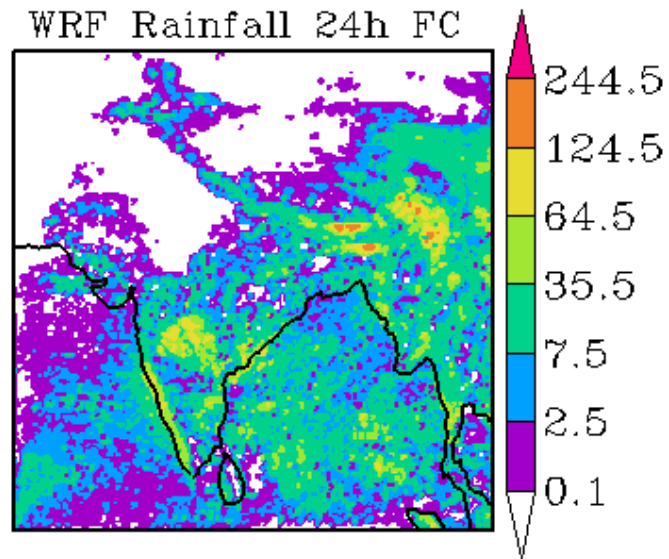
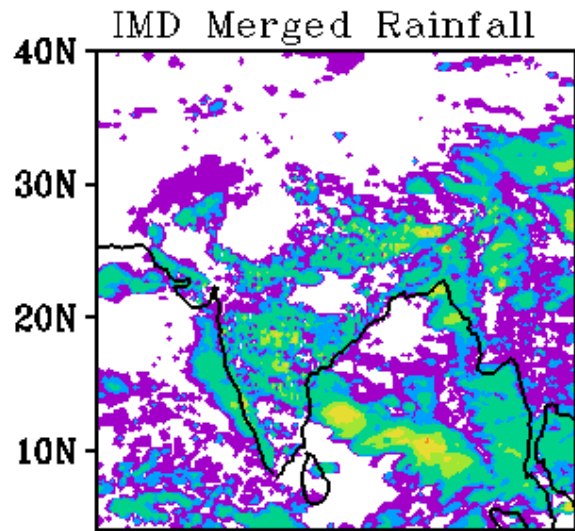




WRF Start Time
00Z 14092020

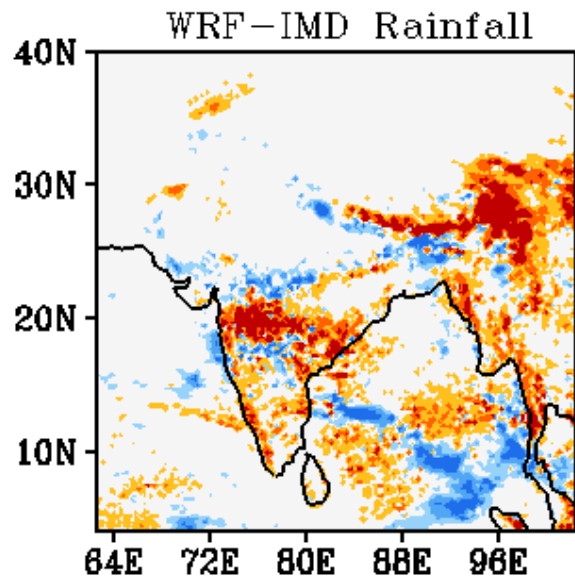
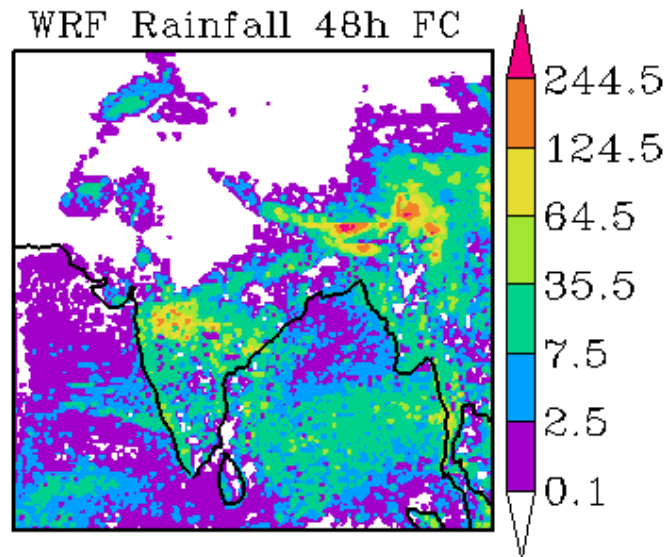
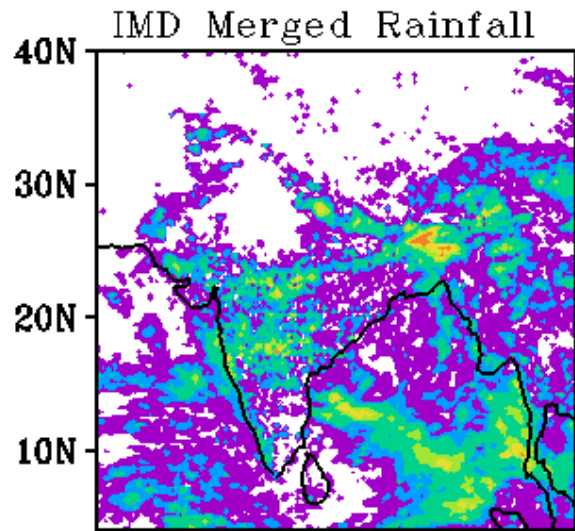
Forecast Period
03Z 15092020-03Z 16092020





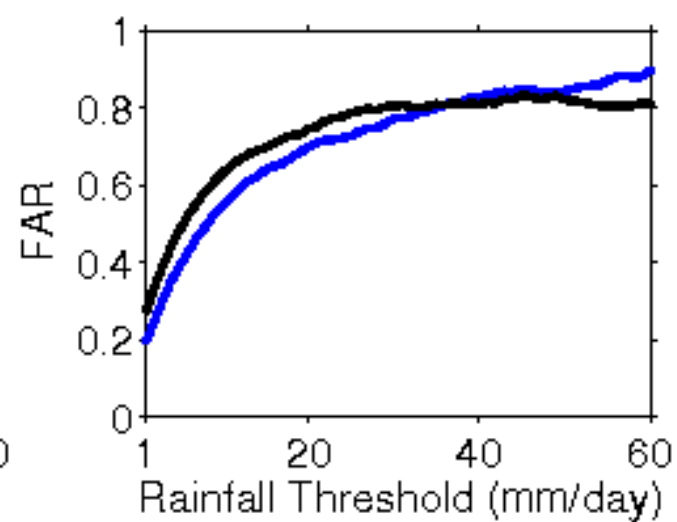
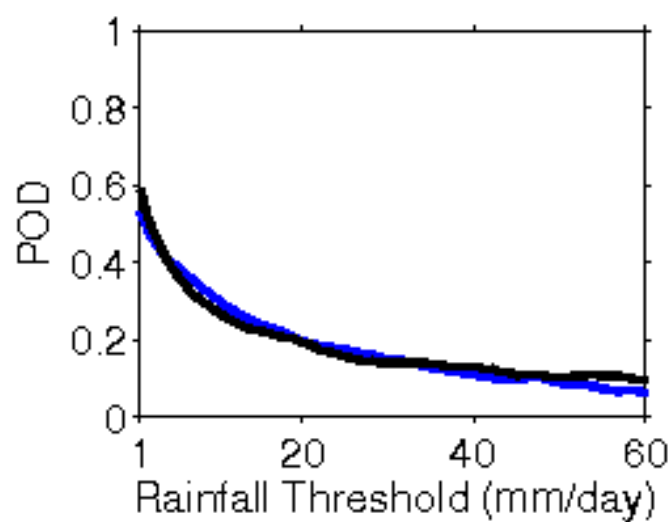
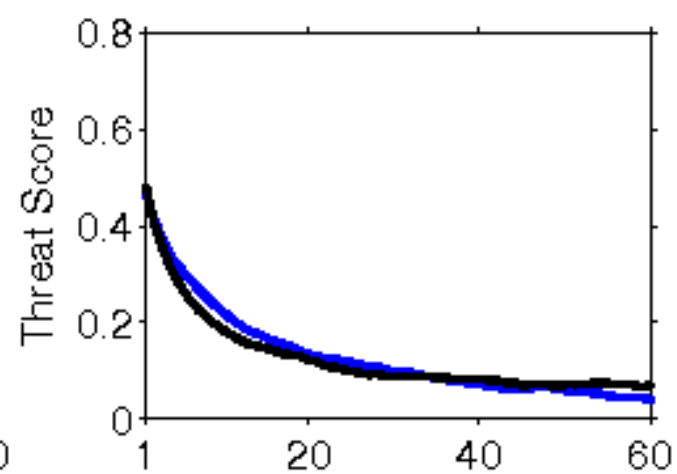
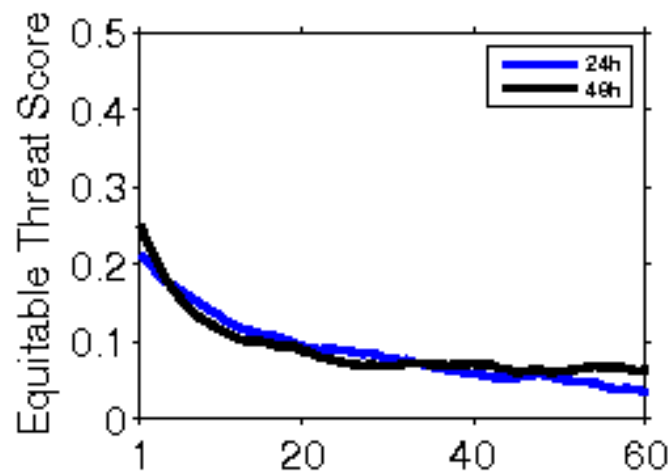
WRF Start Time
00Z 15092020

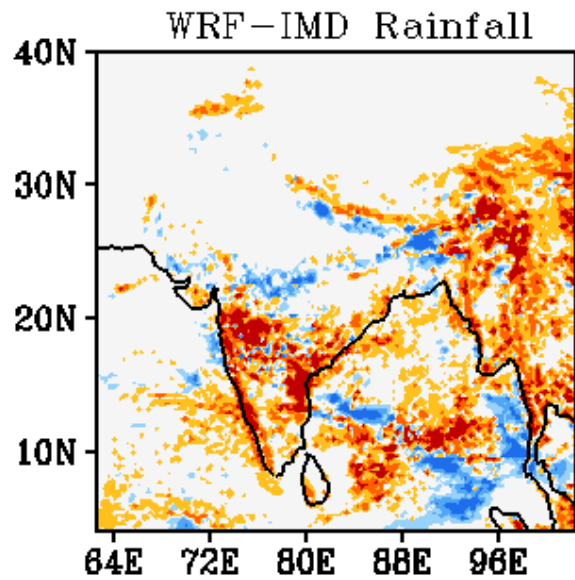
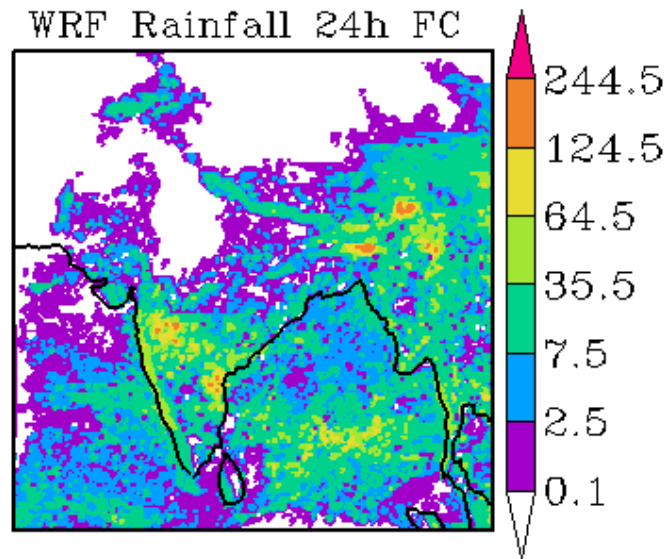
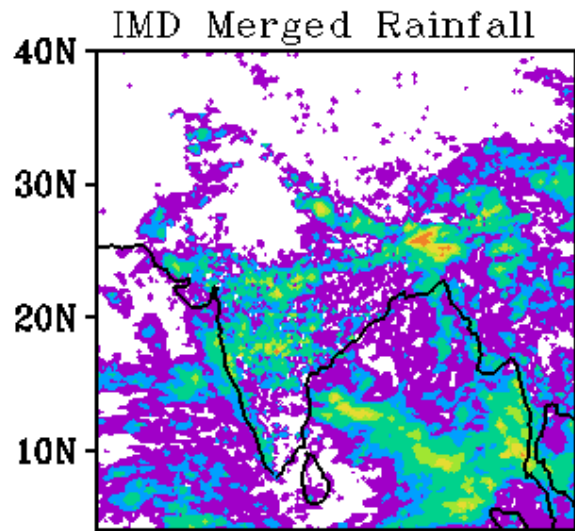
Forecast Period
03Z 15092020-03Z 16092020



WRF Start Time
00Z 15092020

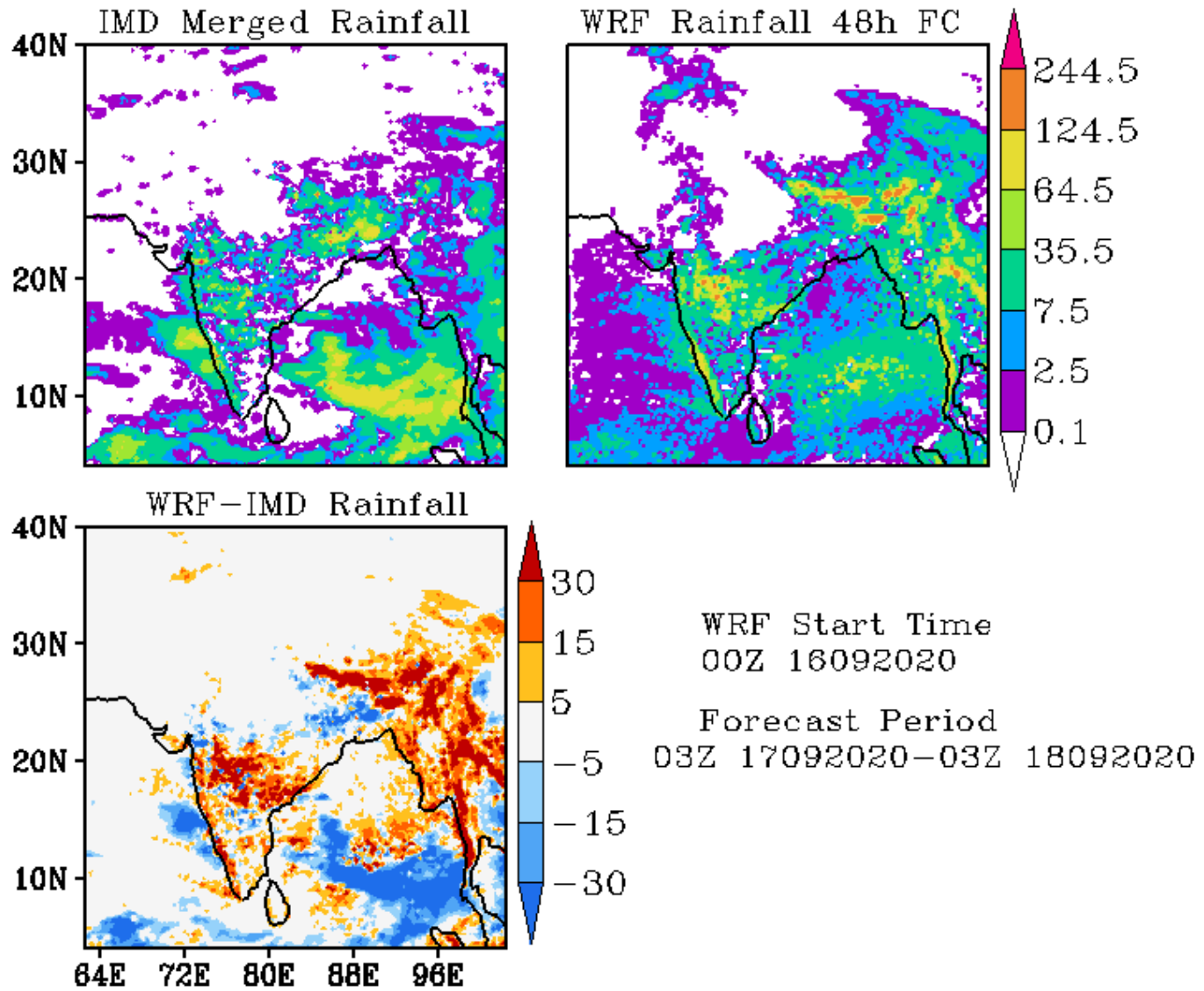
Forecast Period
03Z 16092020-03Z 17092020

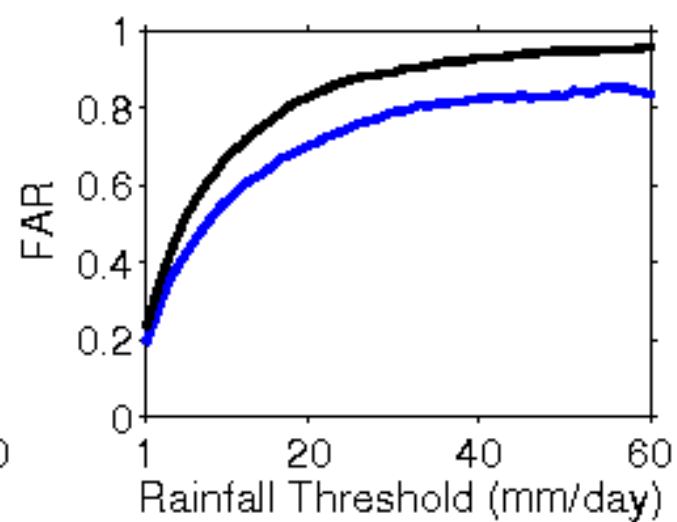
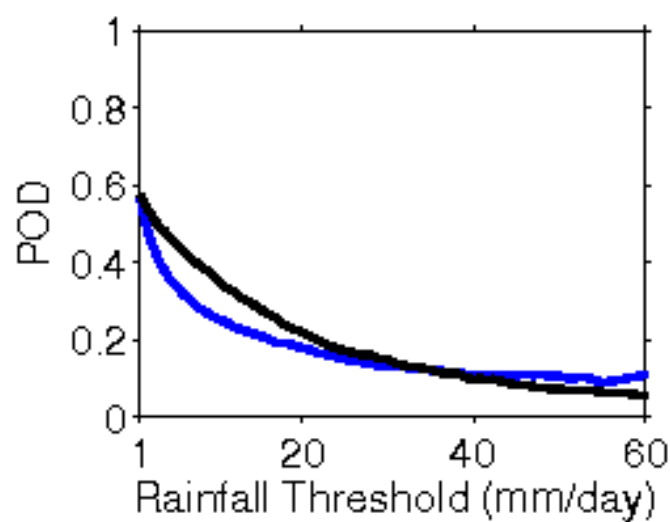
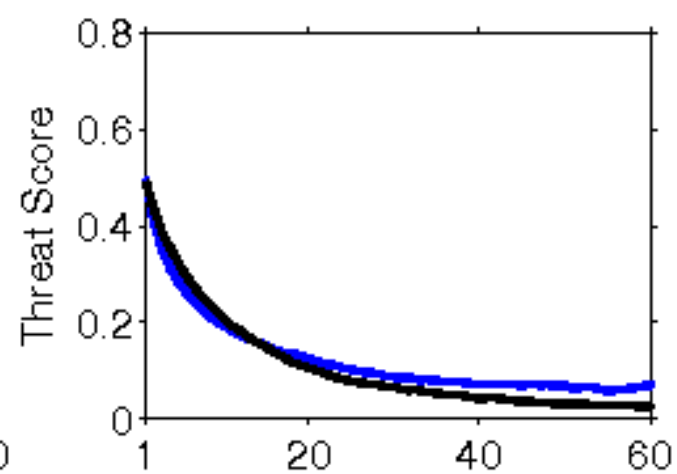
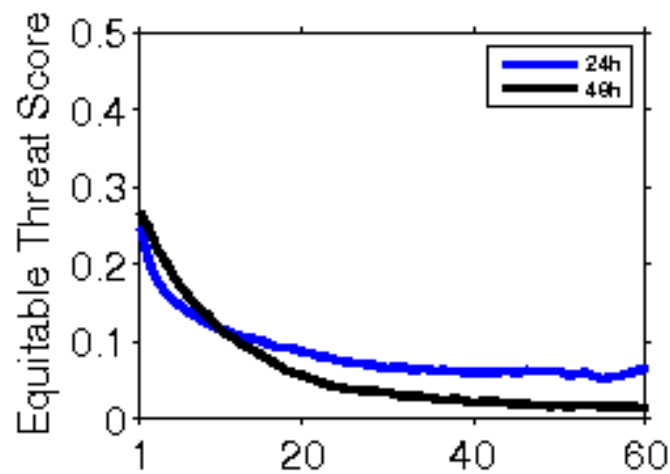


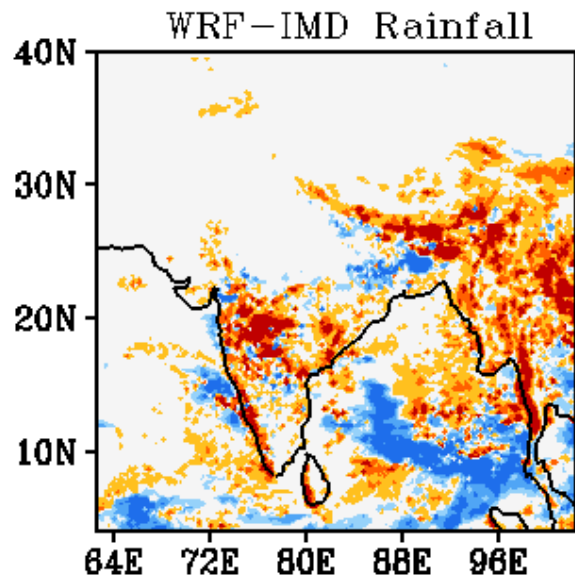
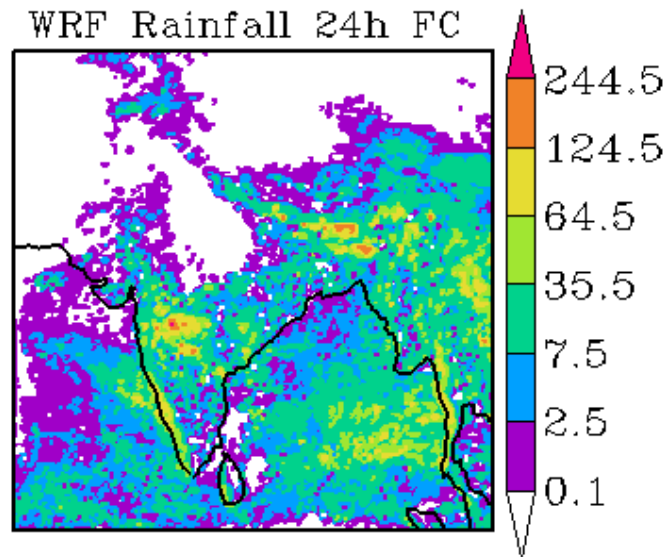
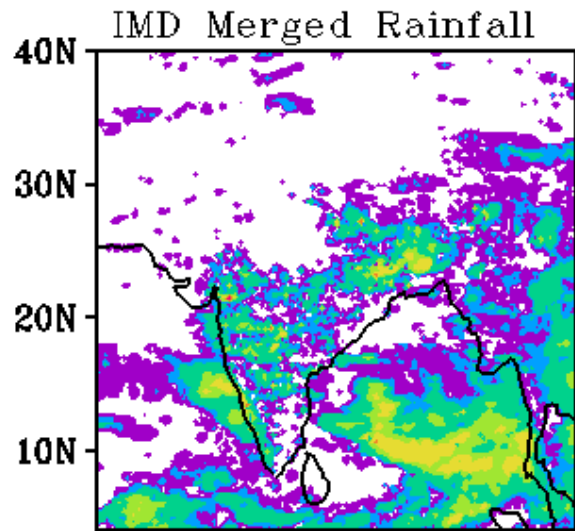


WRF Start Time
00Z 16092020

Forecast Period
03Z 16092020-03Z 17092020

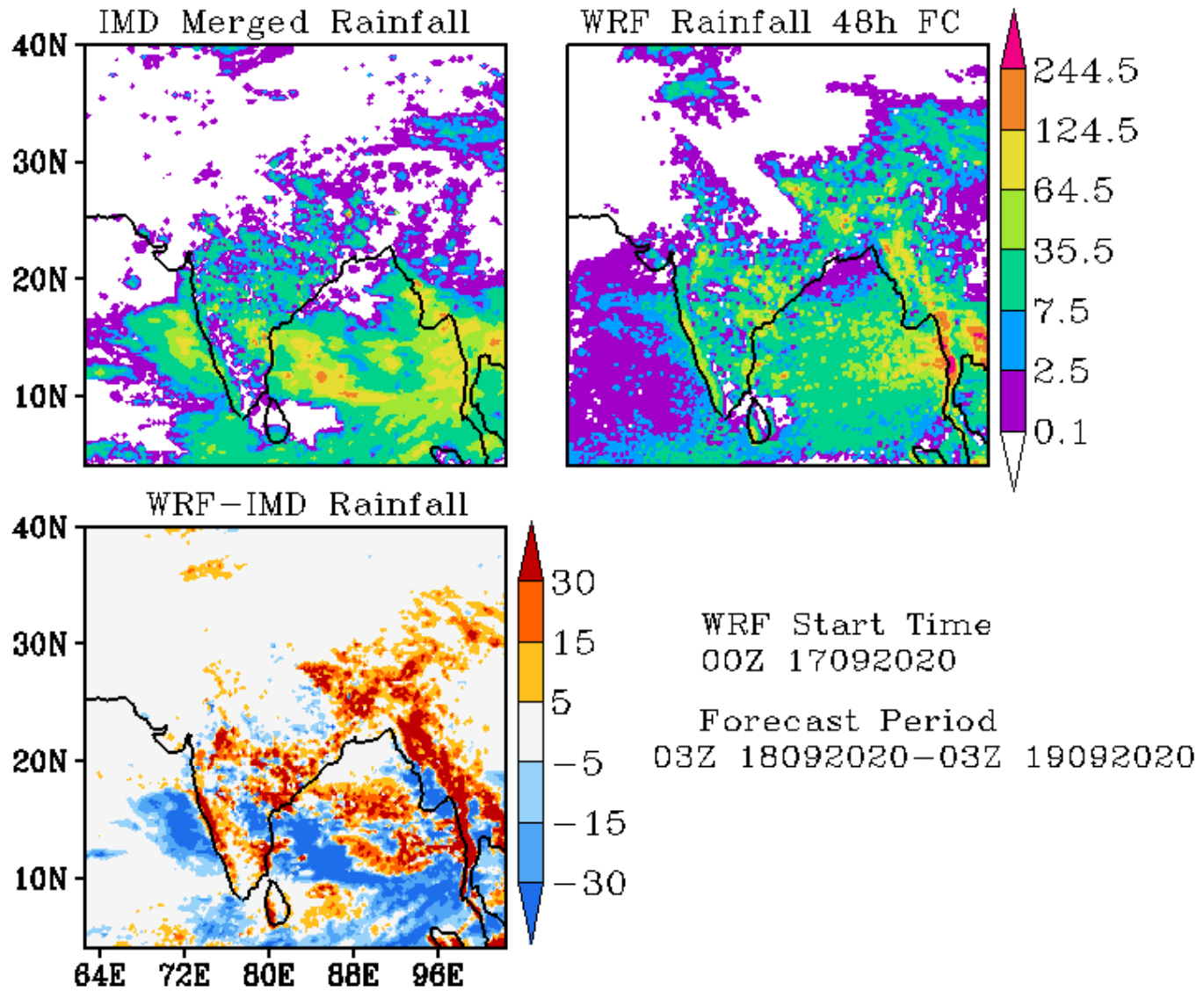


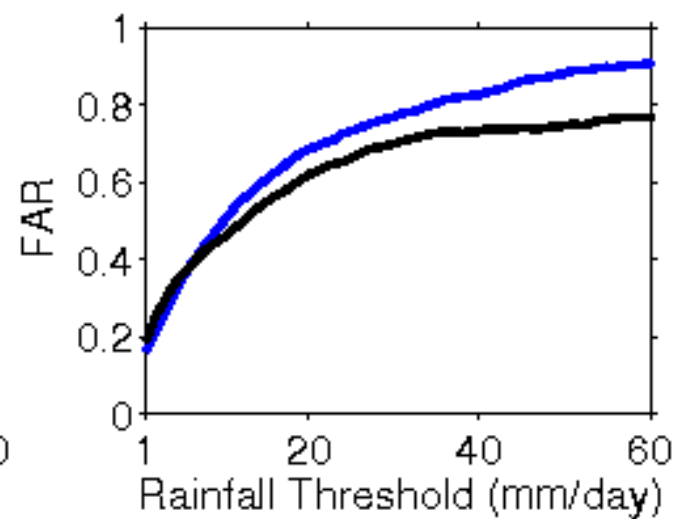
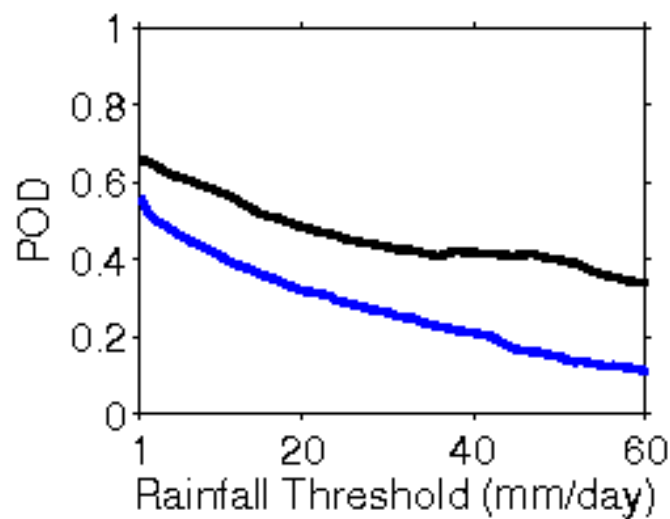
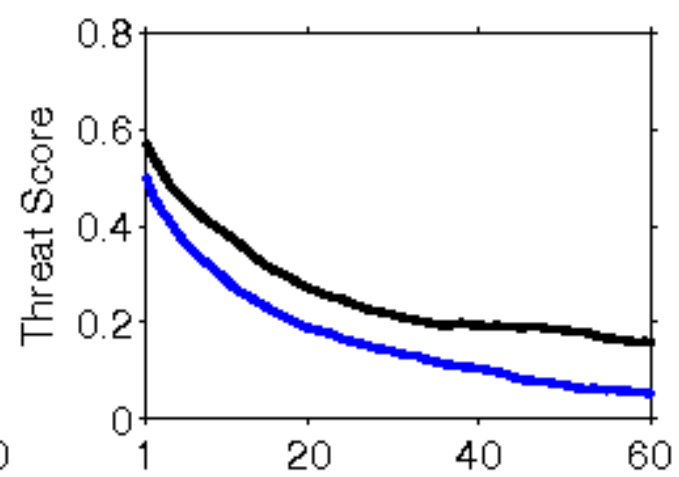
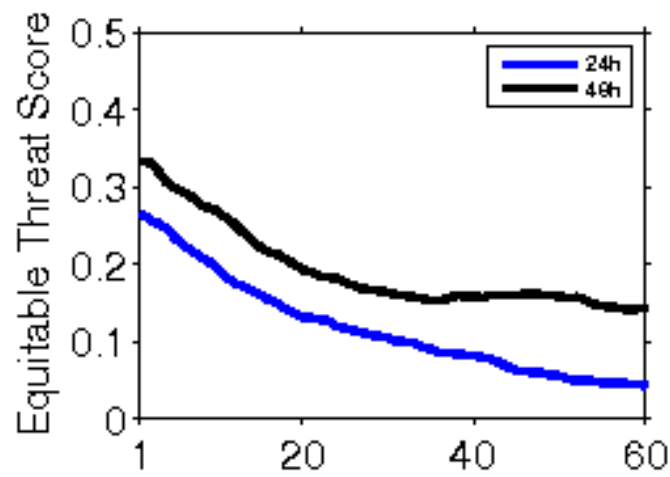


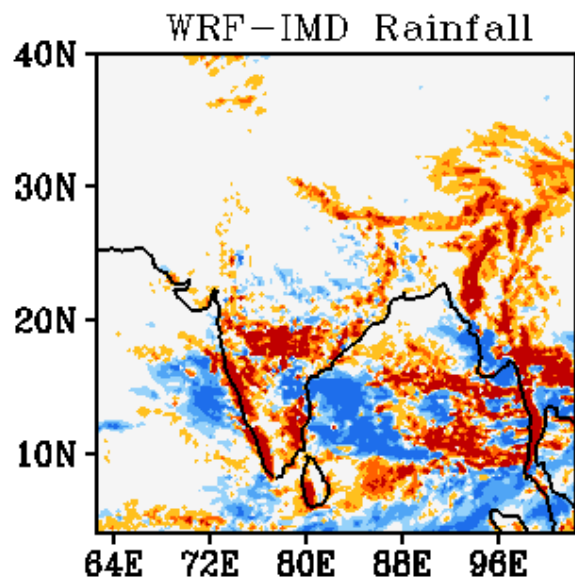
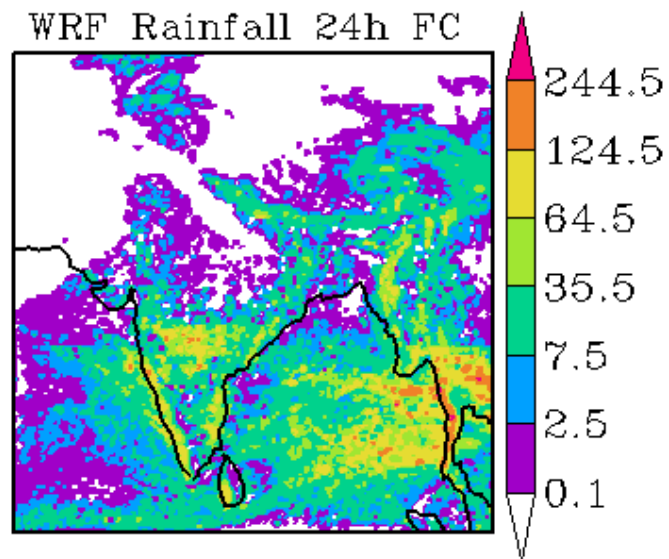
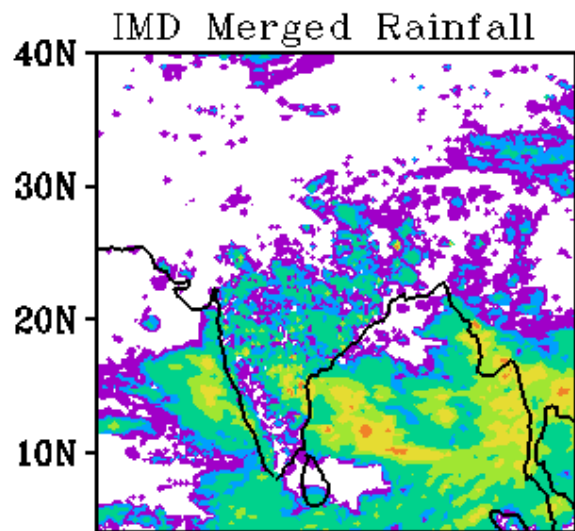


WRF Start Time
00Z 17092020

Forecast Period
03Z 17092020-03Z 18092020

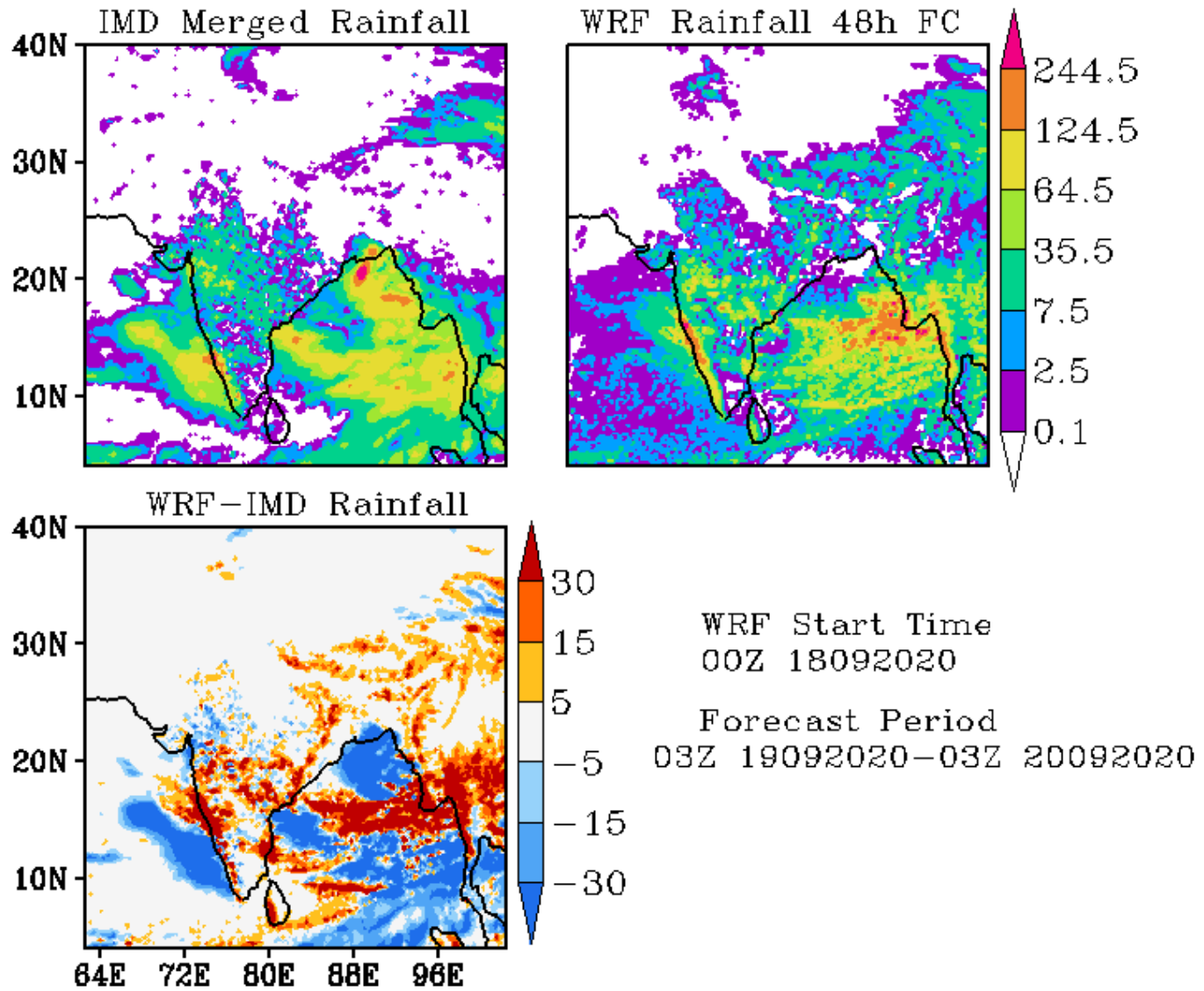


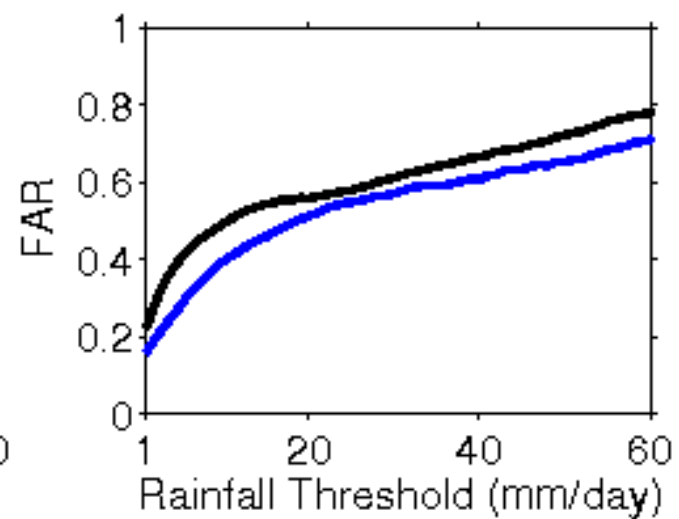
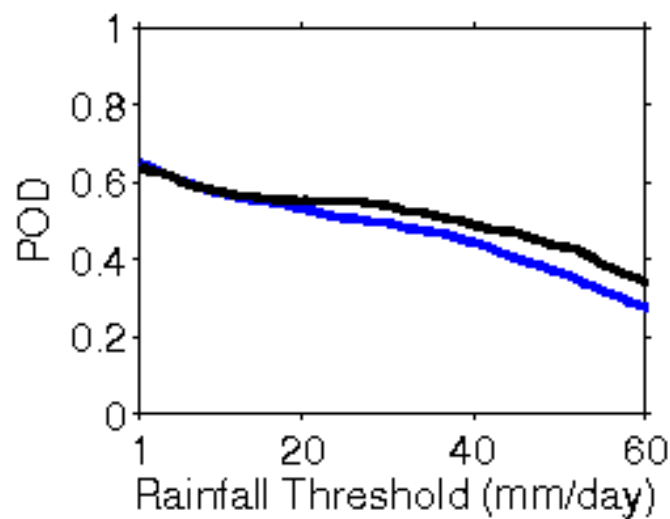
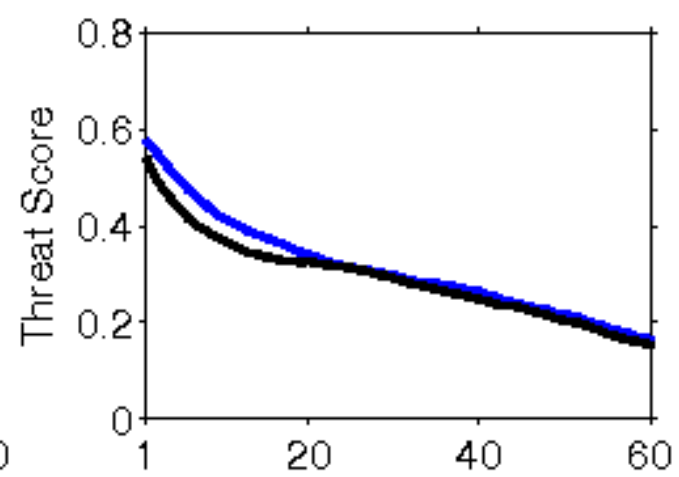
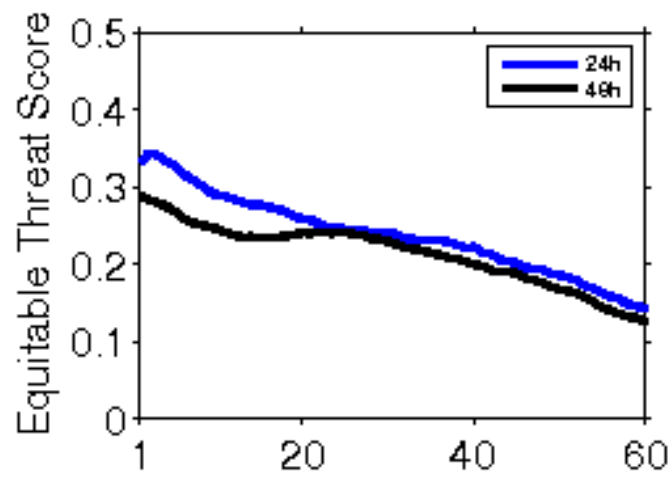


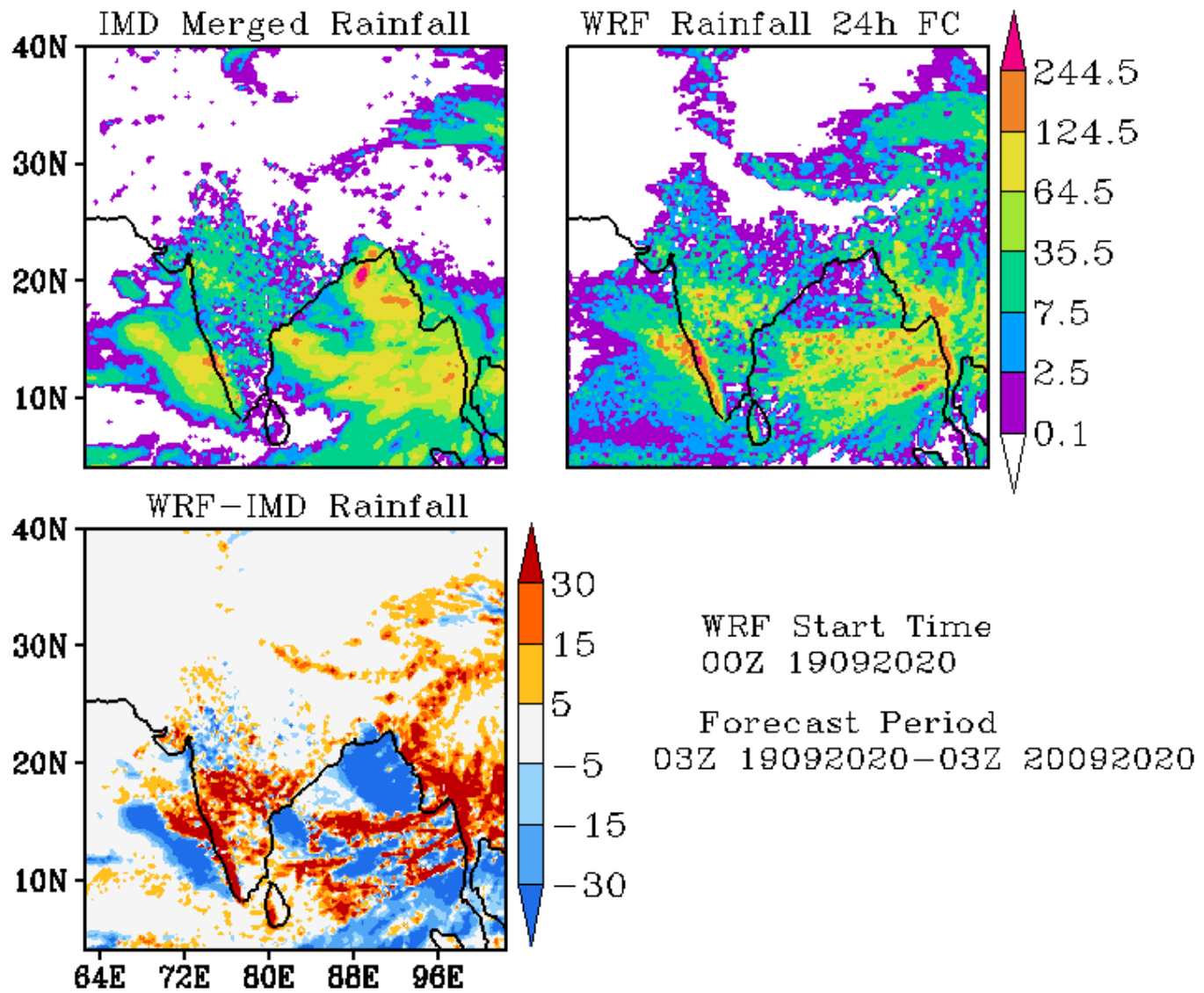


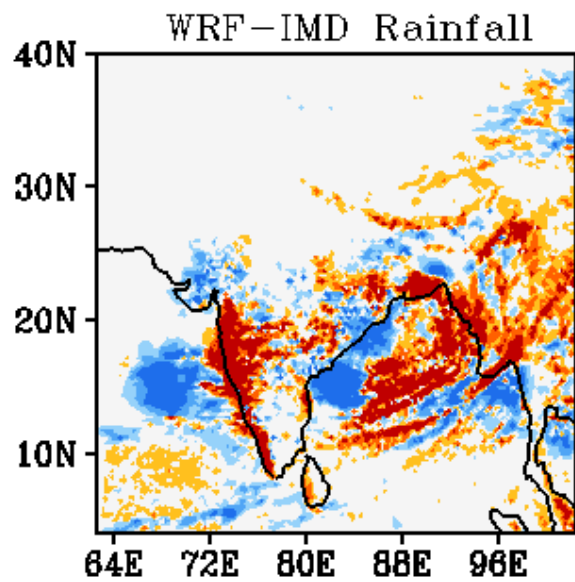
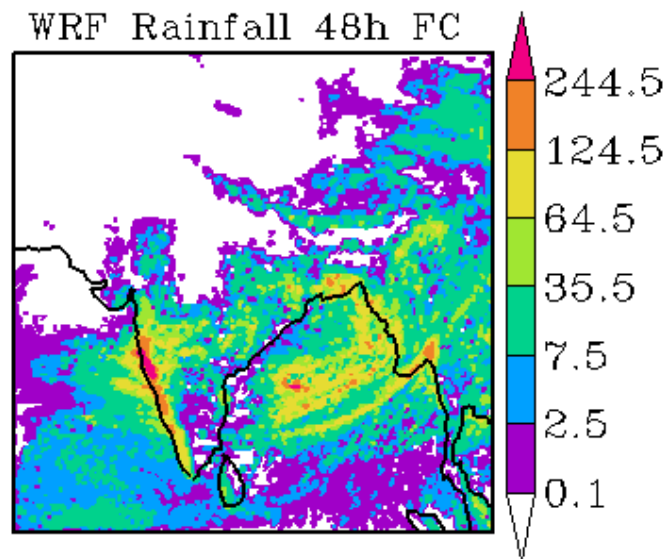

WRF Start Time
00Z 18092020

Forecast Period
03Z 18092020-03Z 19092020



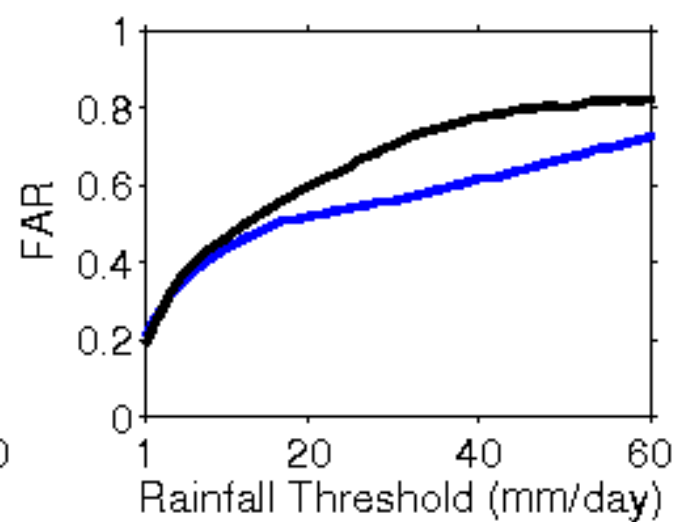
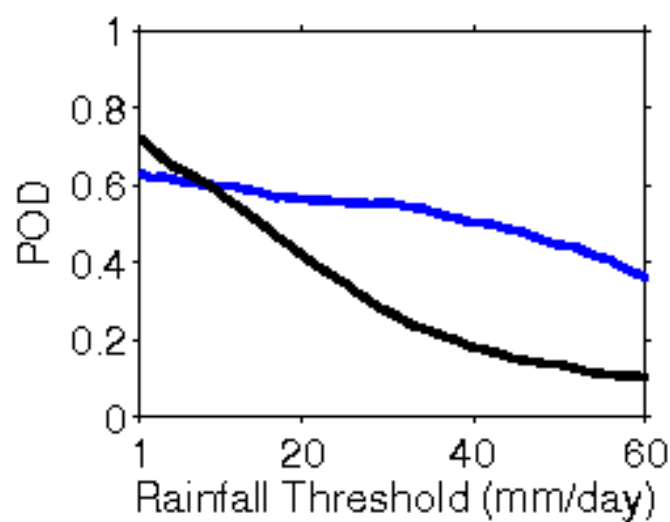
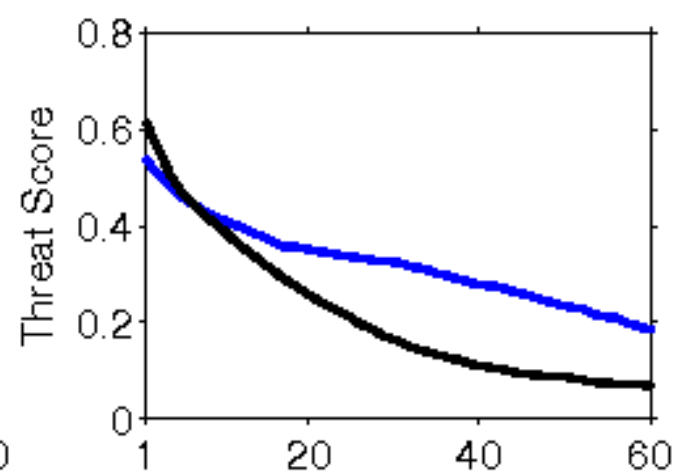
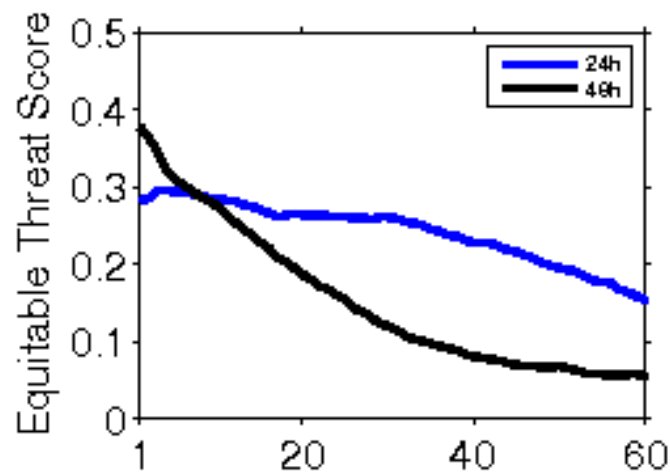


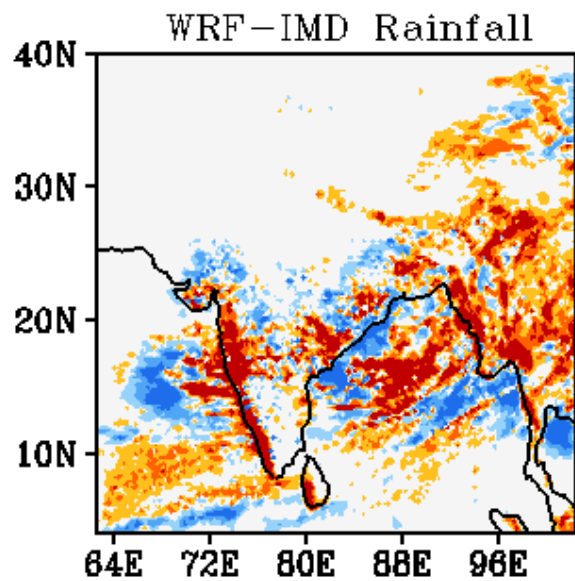
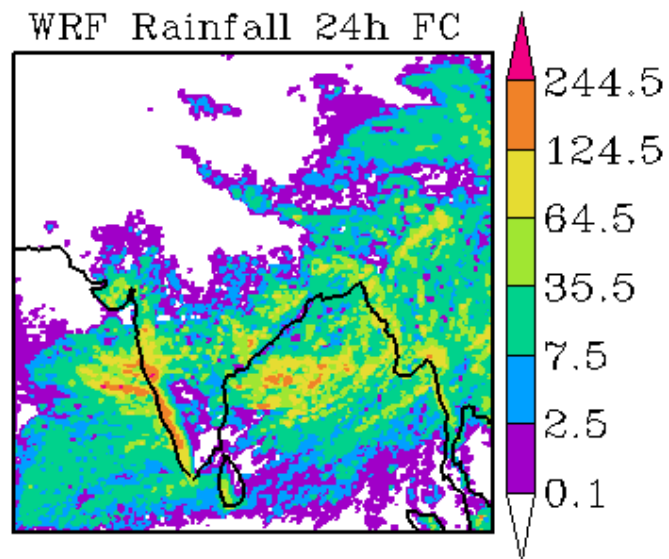





WRF Start Time
00Z 19092020

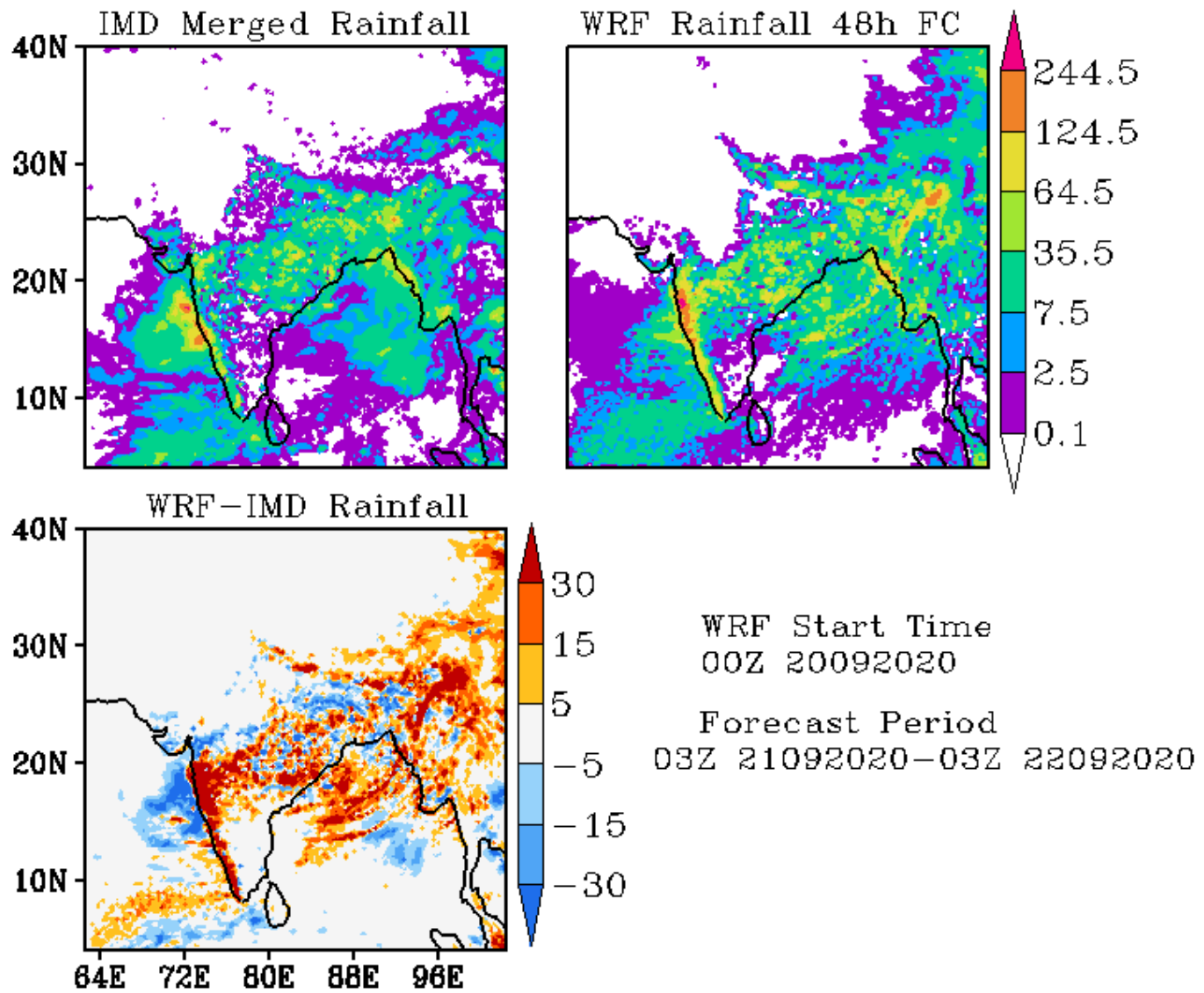
Forecast Period
03Z 20092020-03Z 21092020

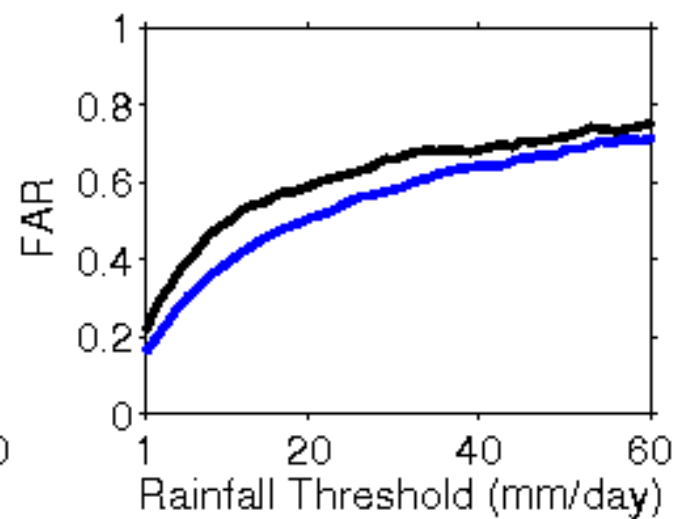
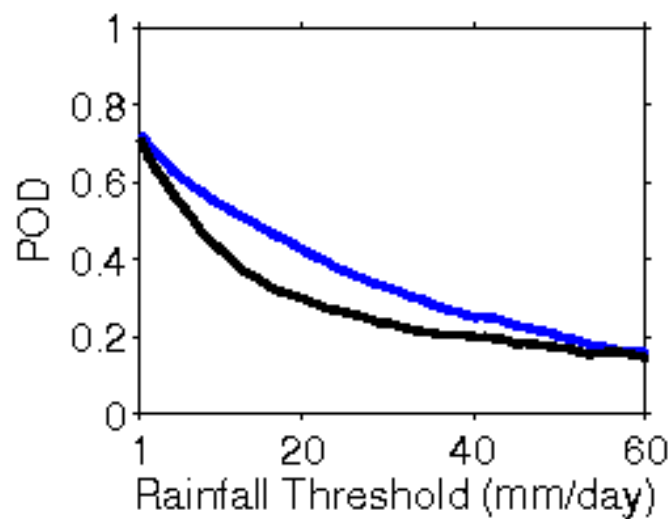
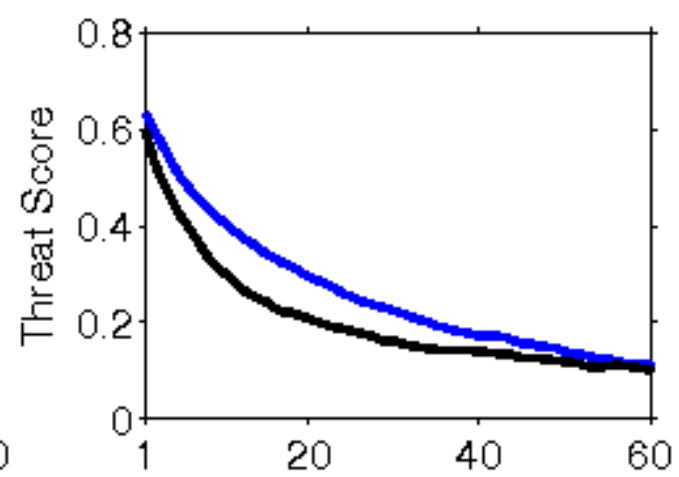
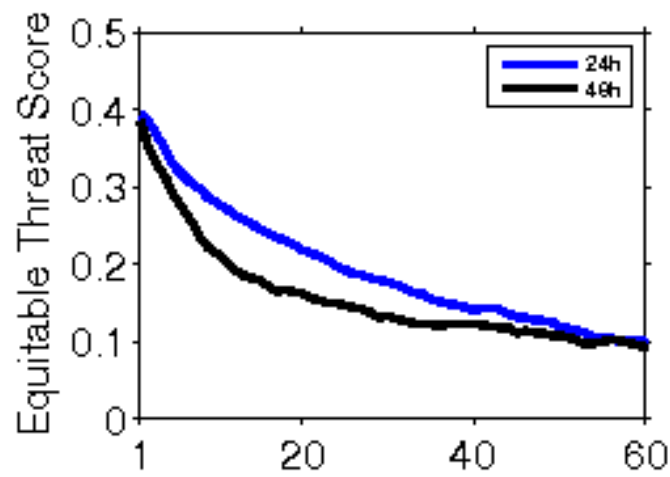


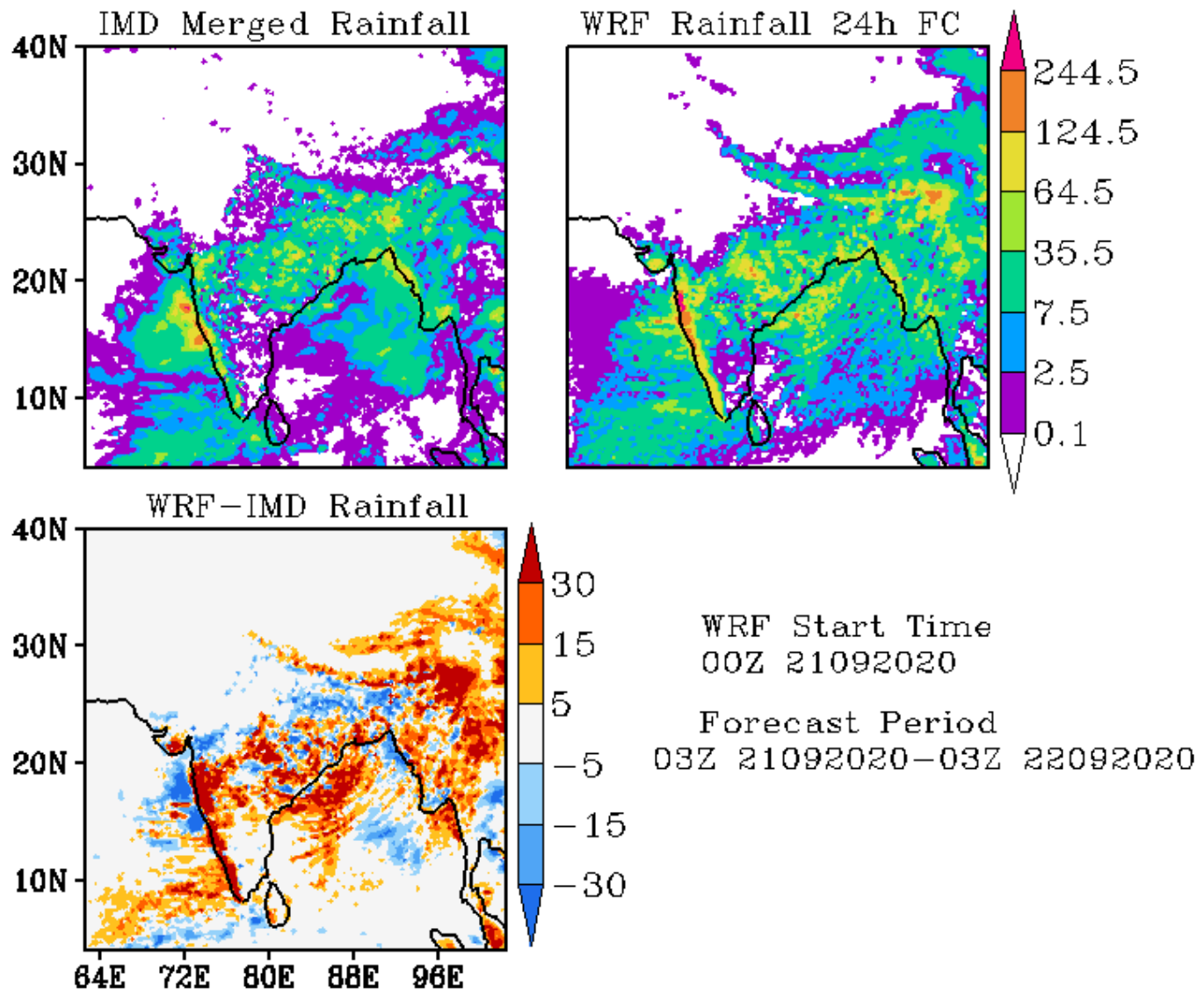


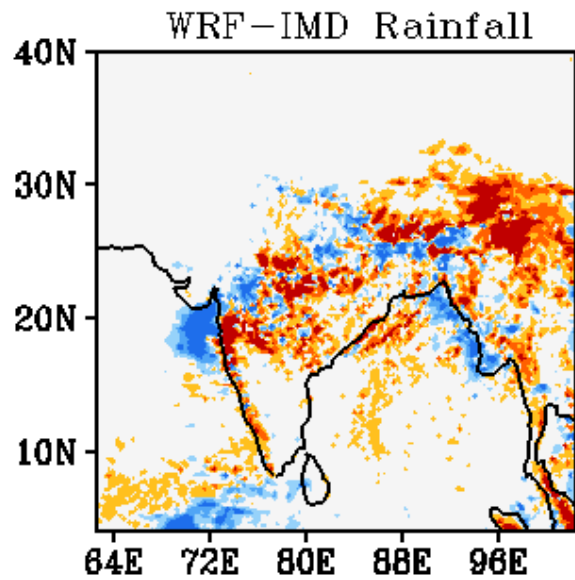
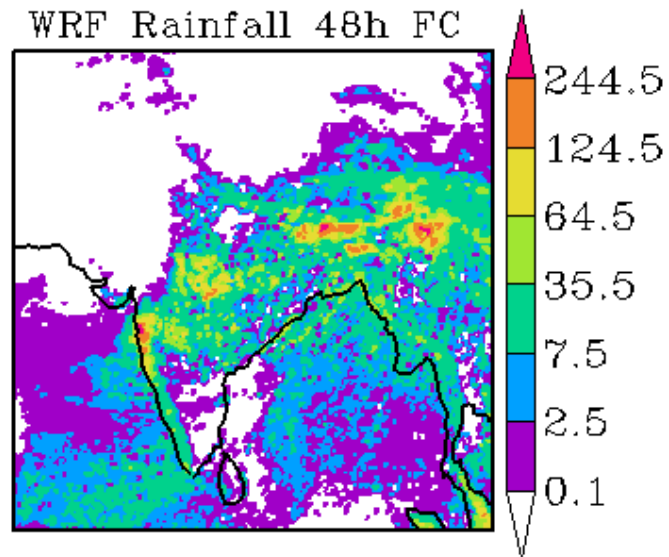
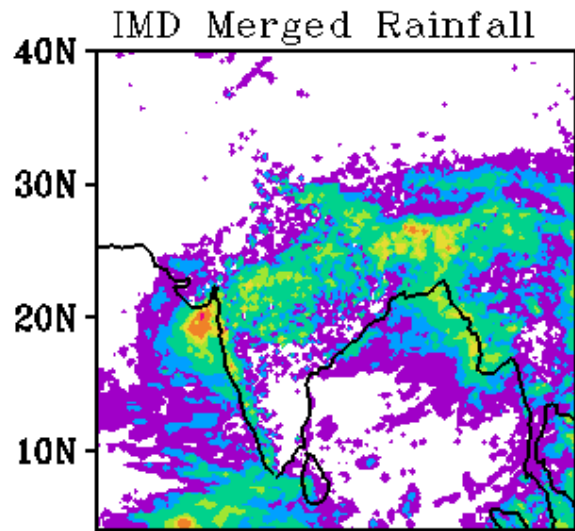
WRF Start Time
00Z 20092020

Forecast Period
03Z 20092020-03Z 21092020



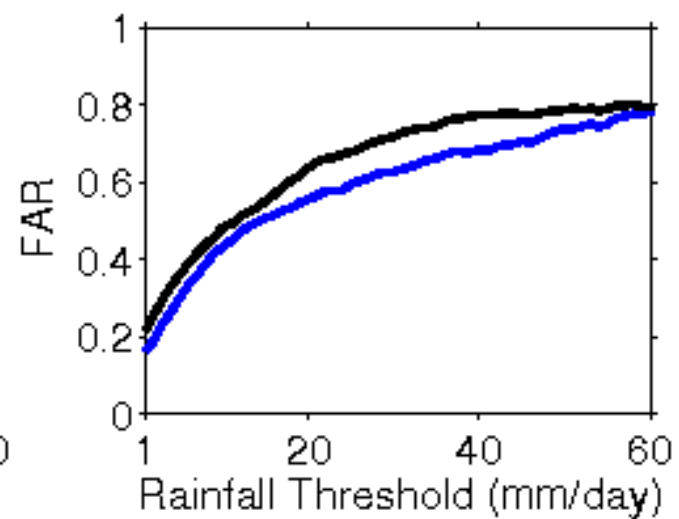
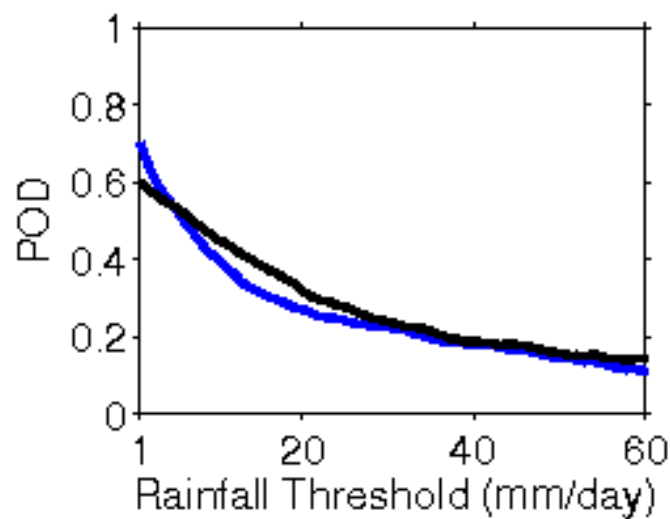
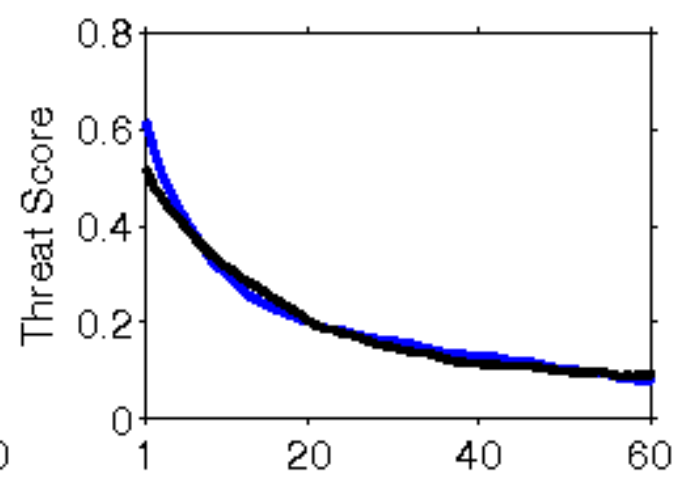
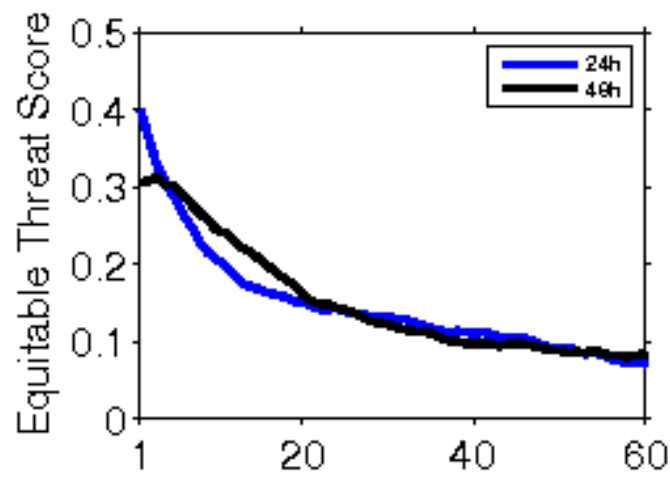


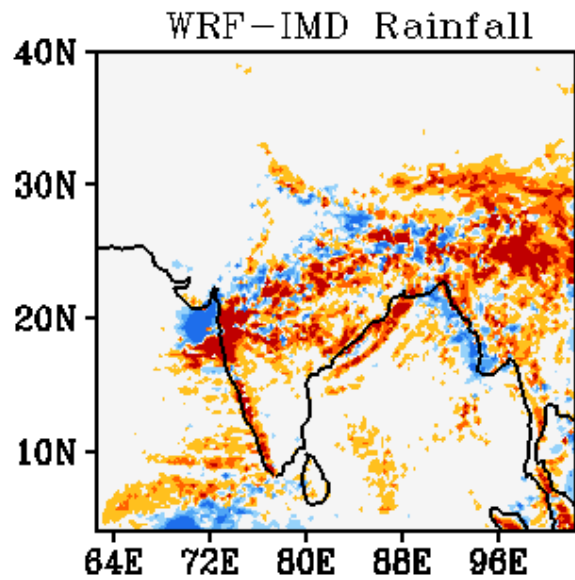
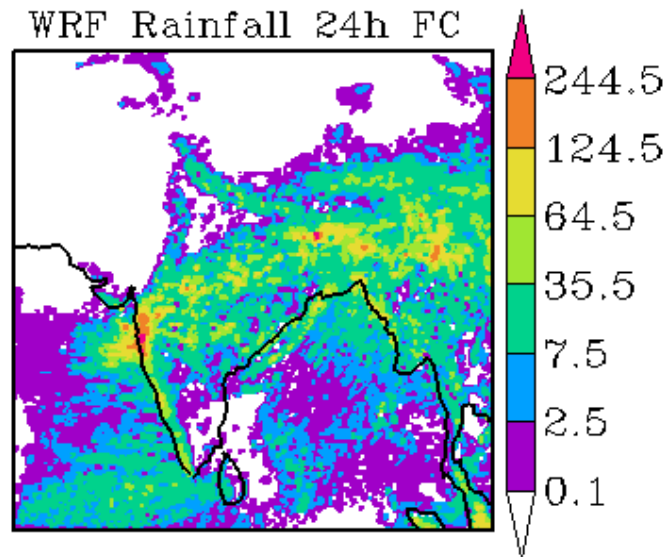
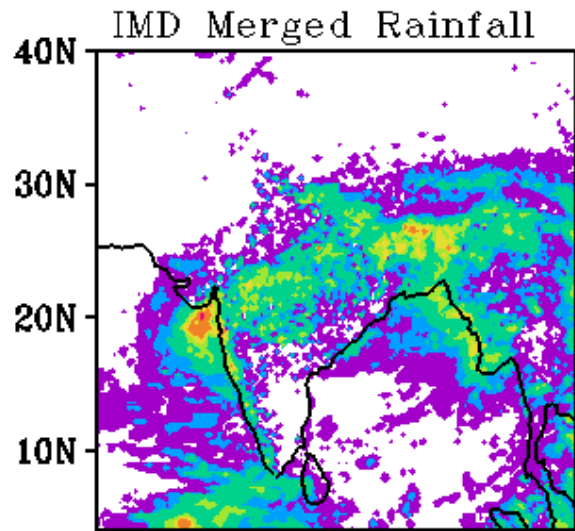




WRF Start Time
00Z 21092020

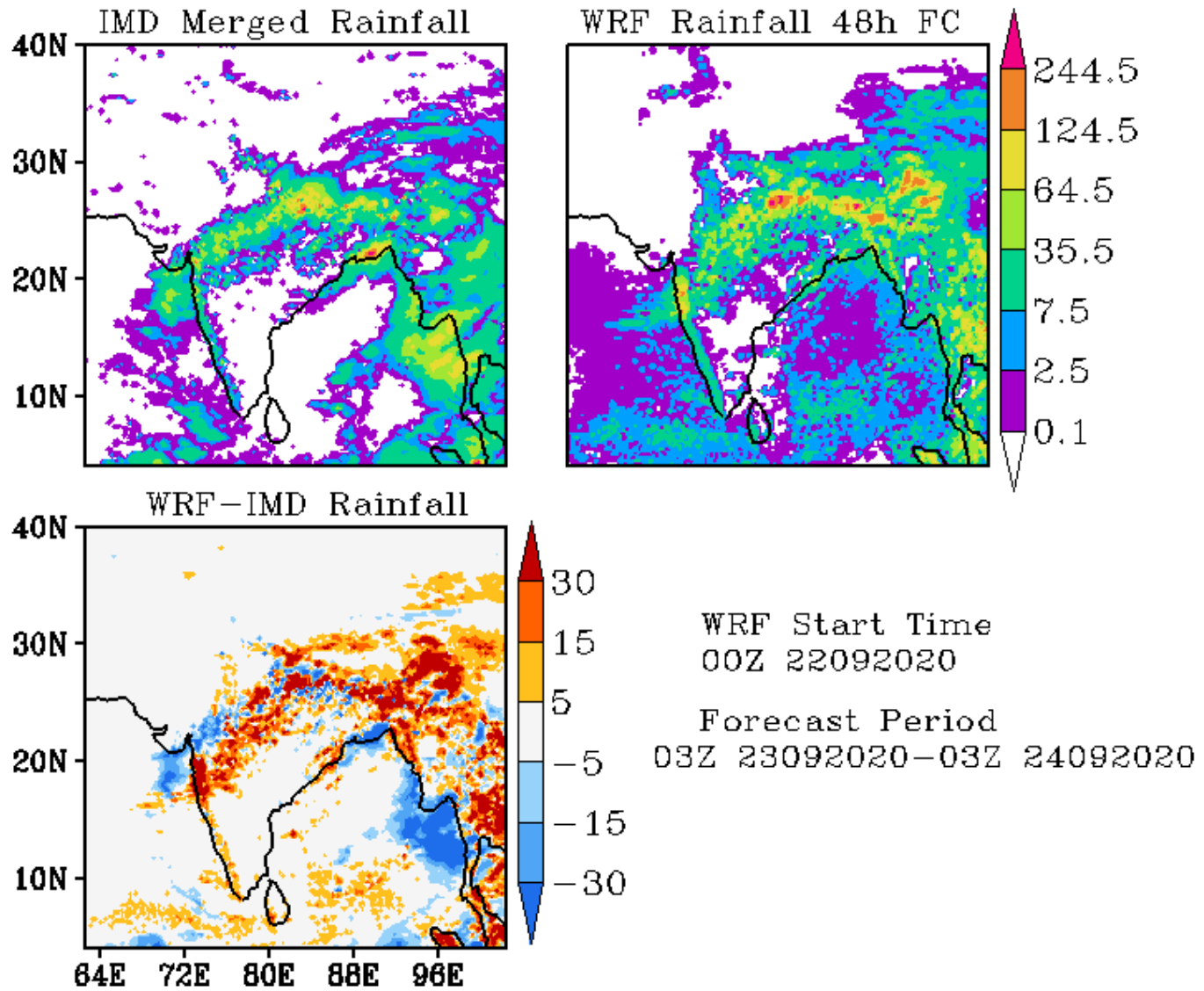
Forecast Period
03Z 22092020-03Z 23092020

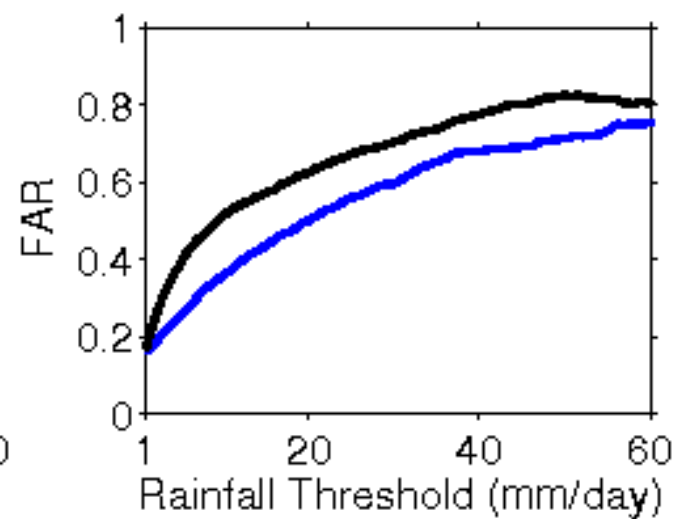
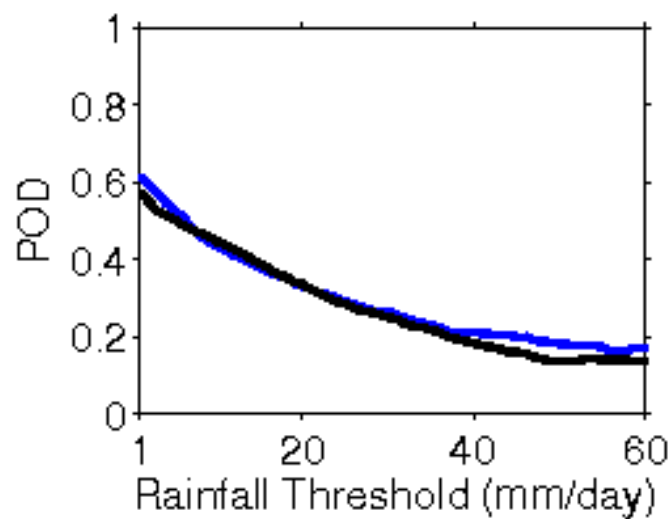
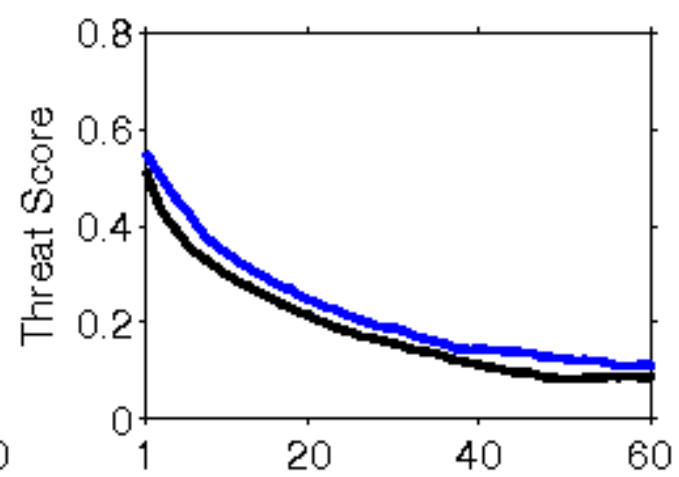
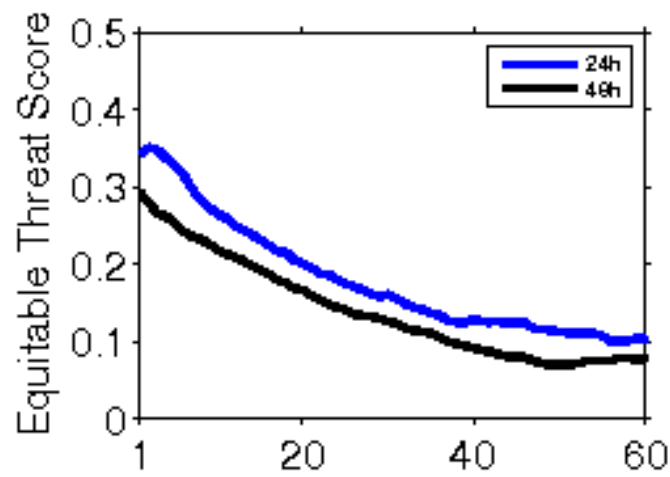


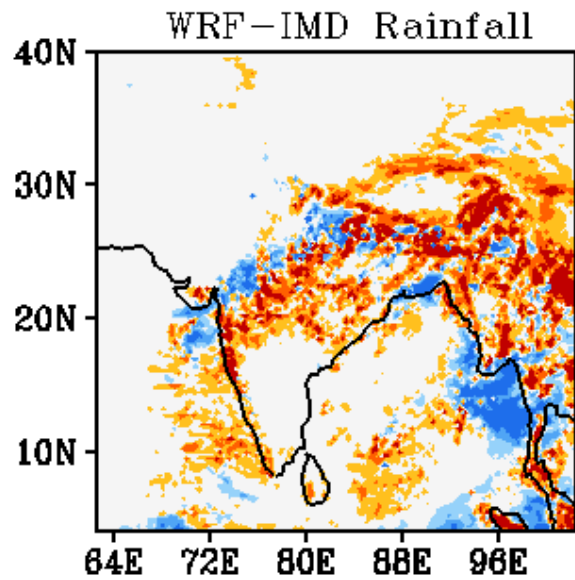
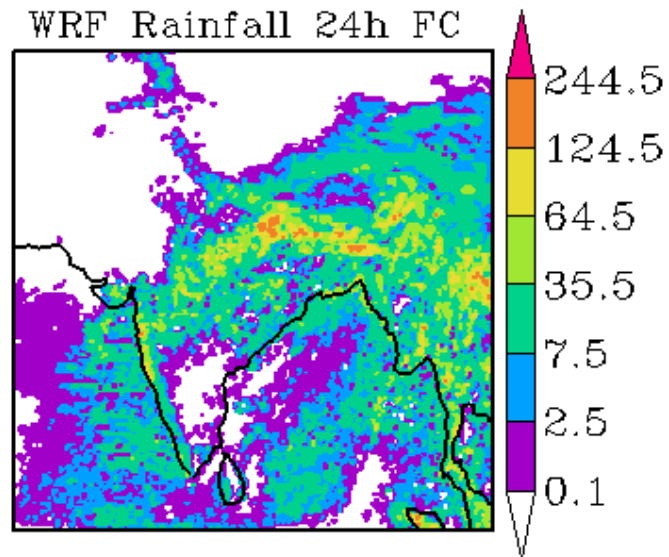
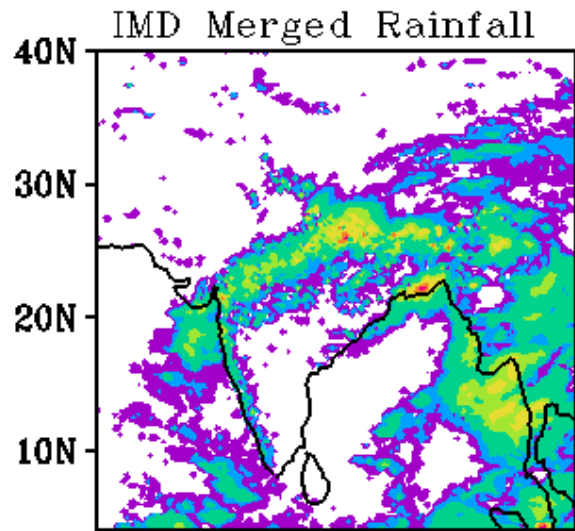


WRF Start Time
00Z 22092020

Forecast Period
03Z 22092020-03Z 23092020

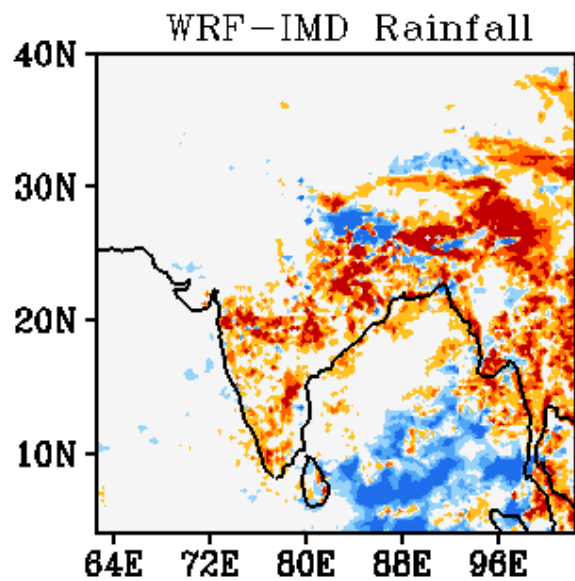
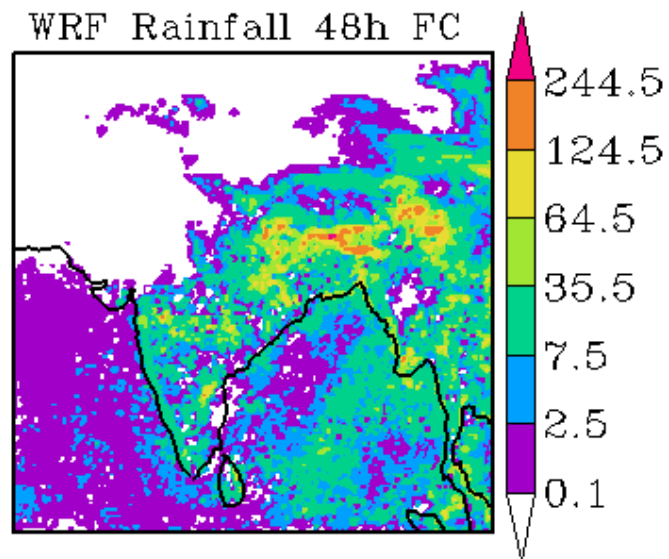







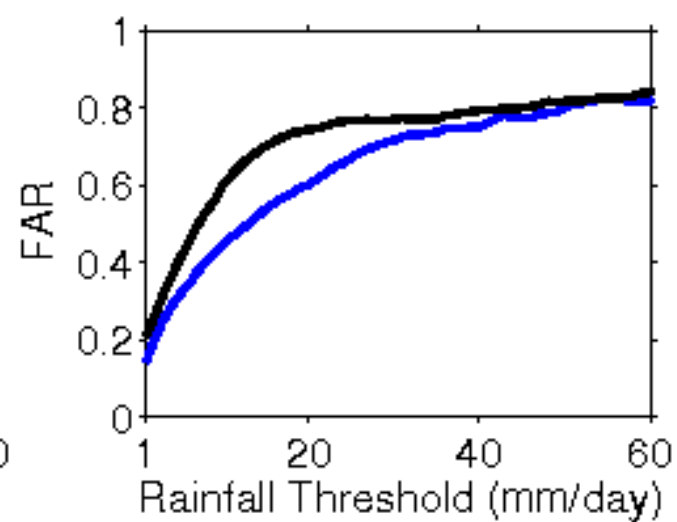
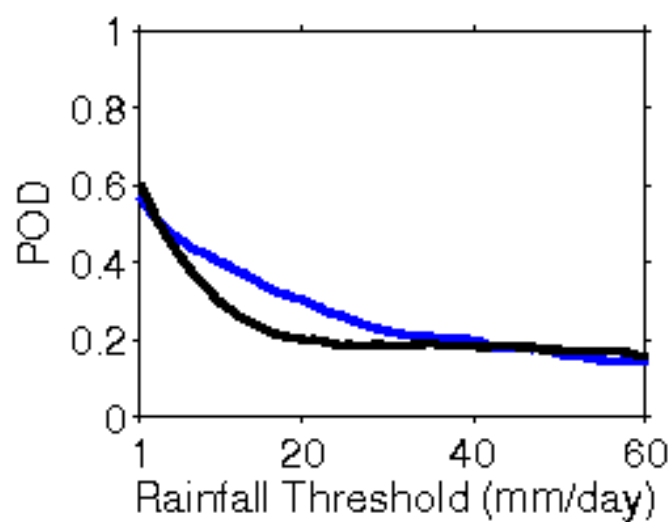
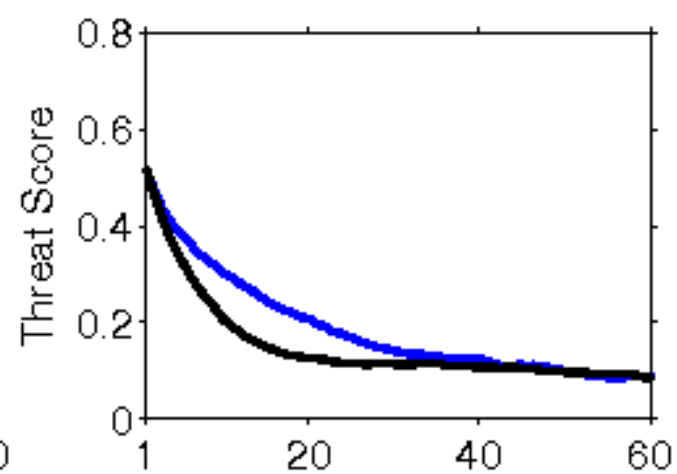
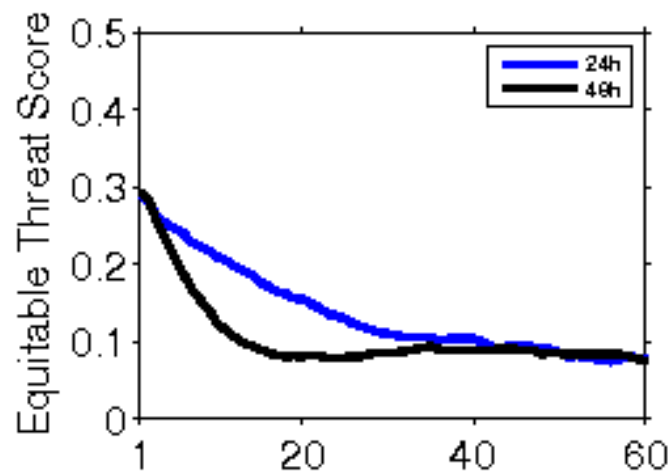
WRF Start Time
00Z 23092020

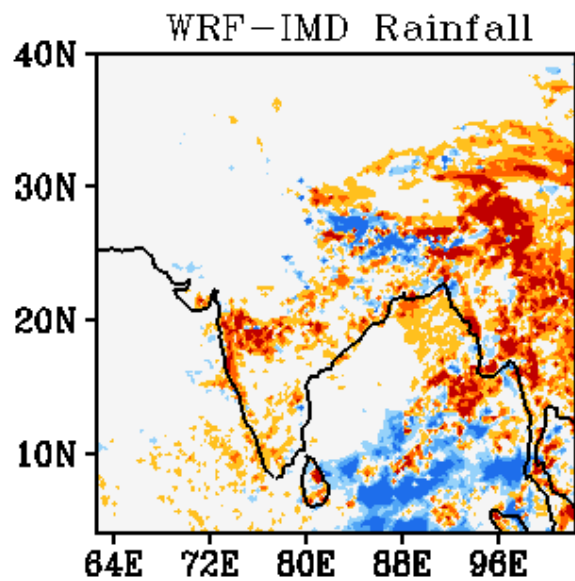
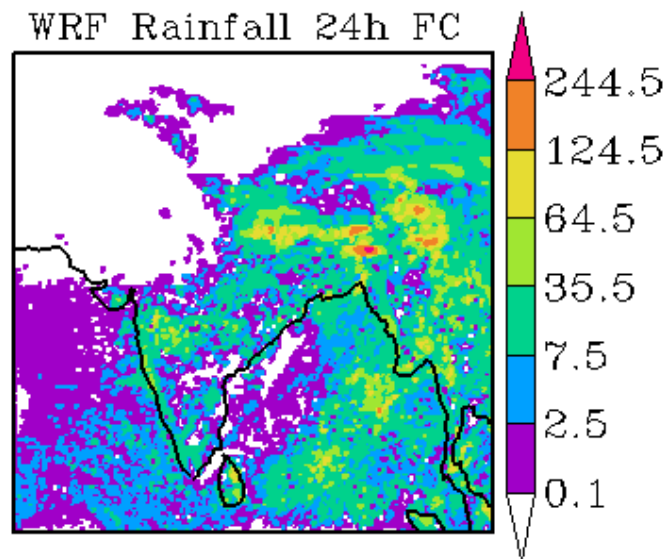

Forecast Period
03Z 23092020-03Z 24092020



WRF Start Time
00Z 23092020

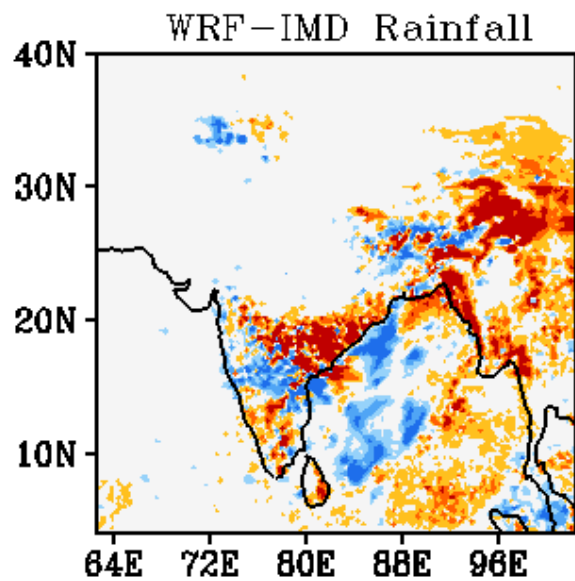
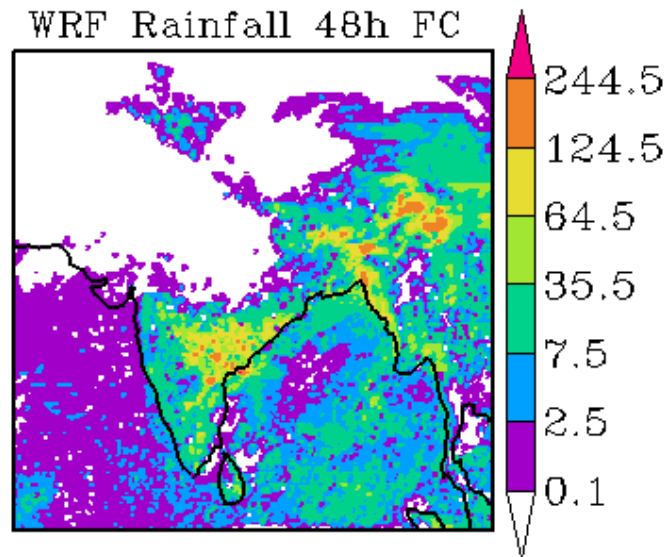
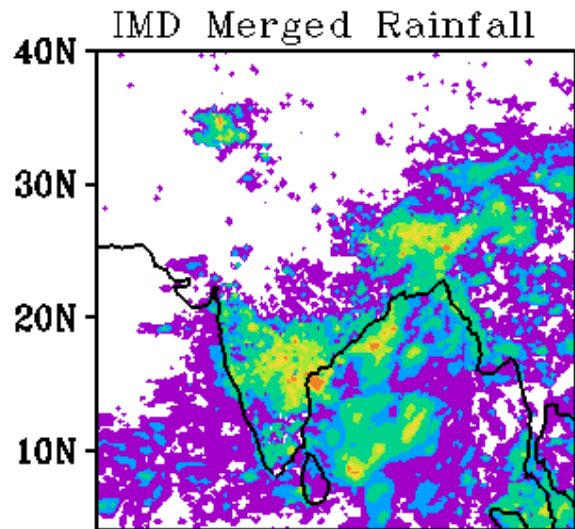
Forecast Period
03Z 24092020-03Z 25092020





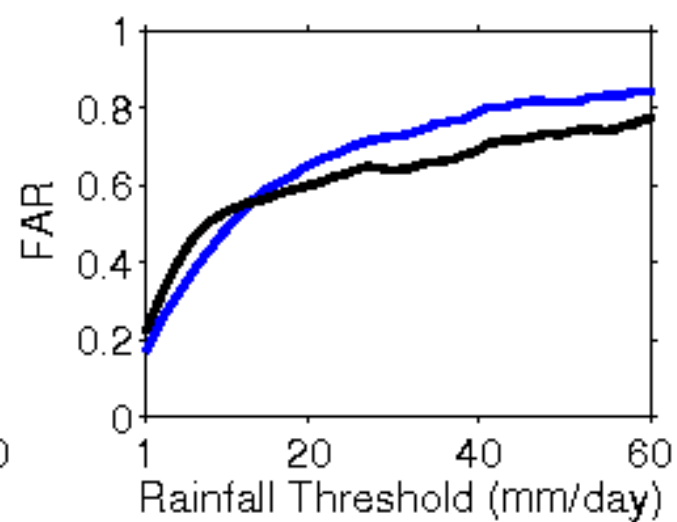
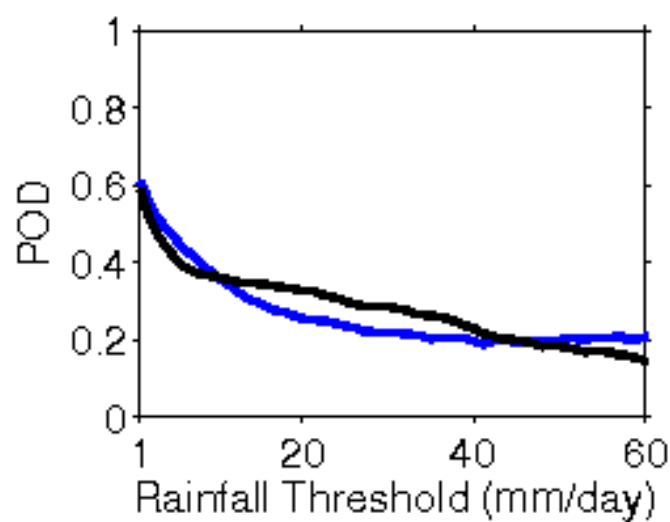
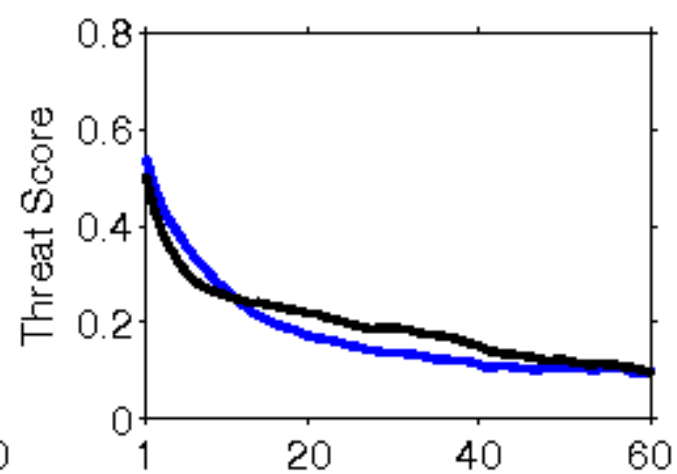
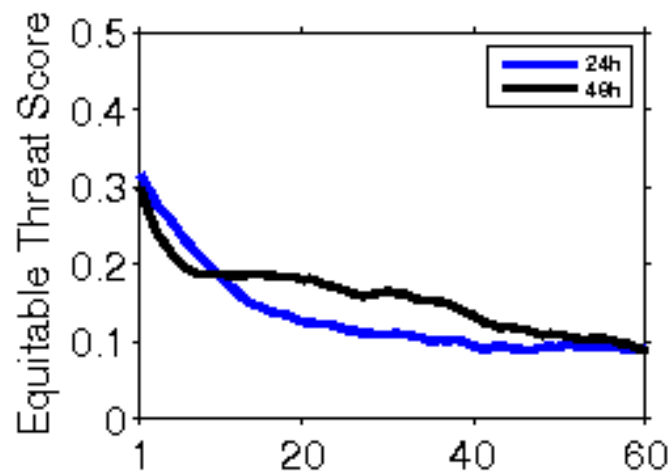
WRF Start Time
00Z 24092020

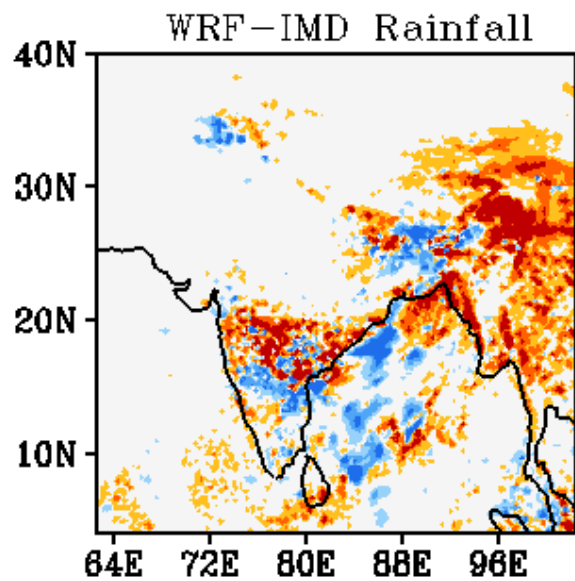
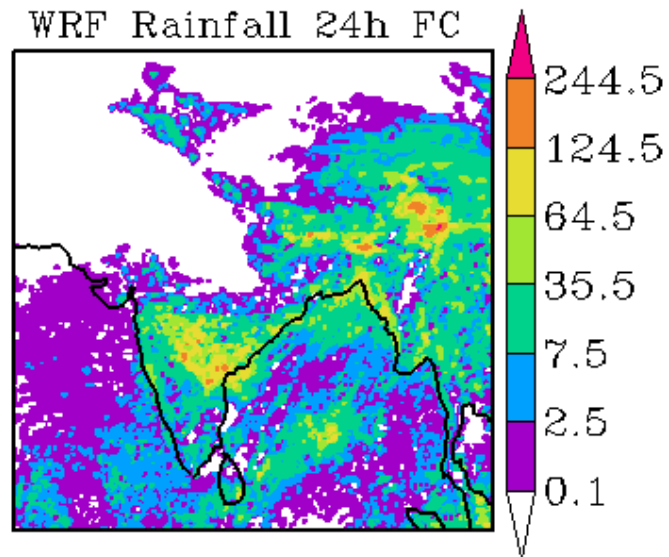
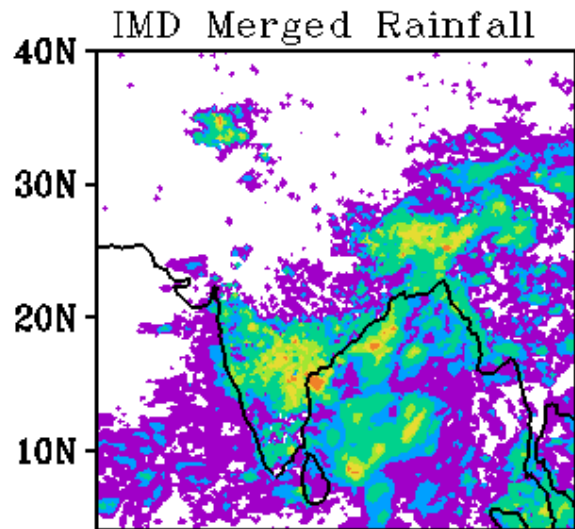
Forecast Period
03Z 24092020-03Z 25092020



WRF Start Time
00Z 24092020

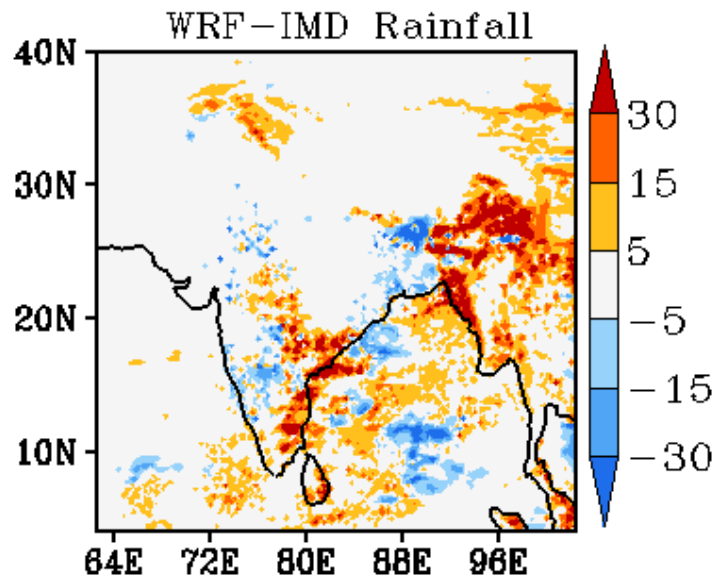
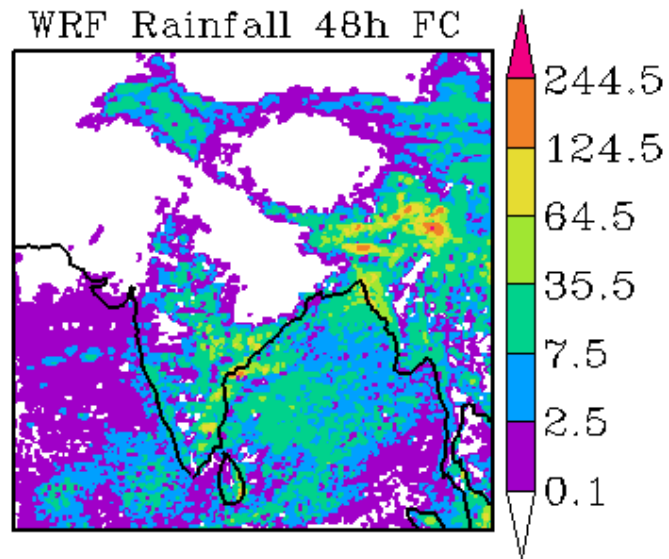
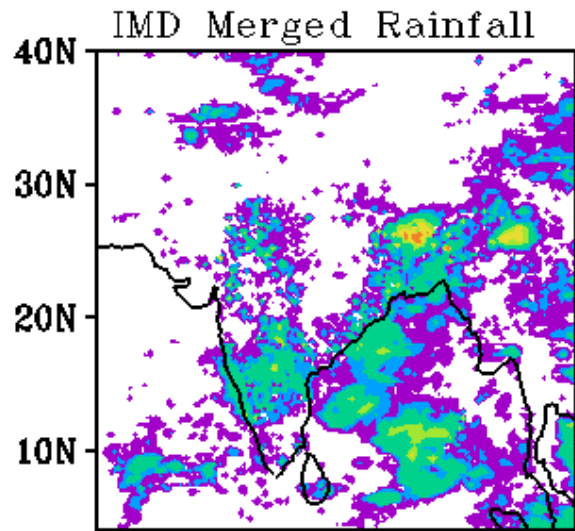
Forecast Period
03Z 25092020-03Z 26092020





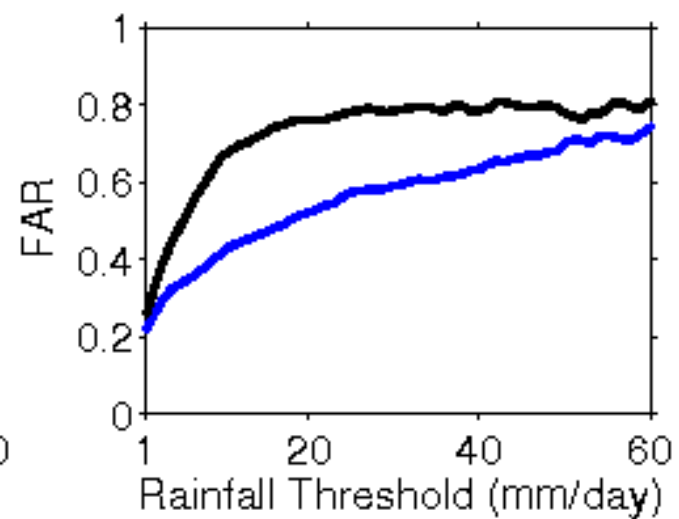
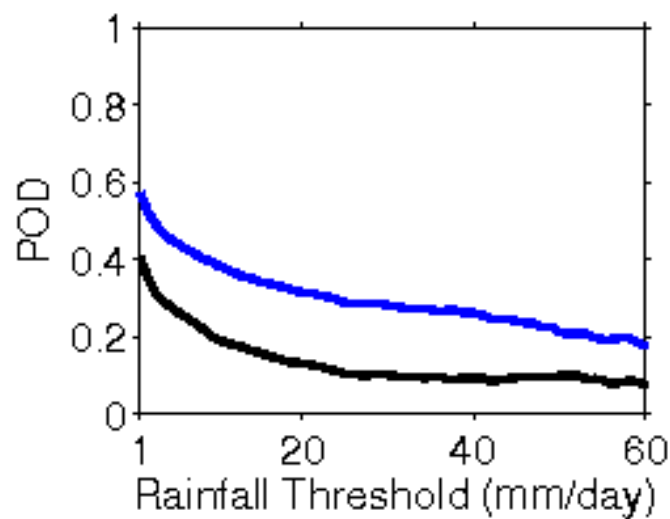
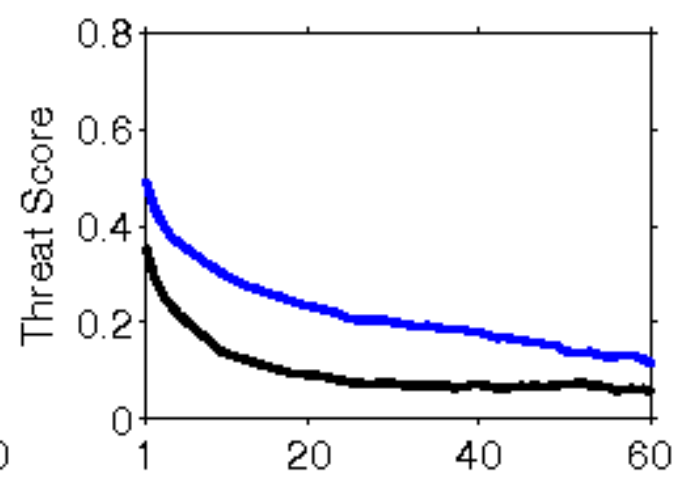
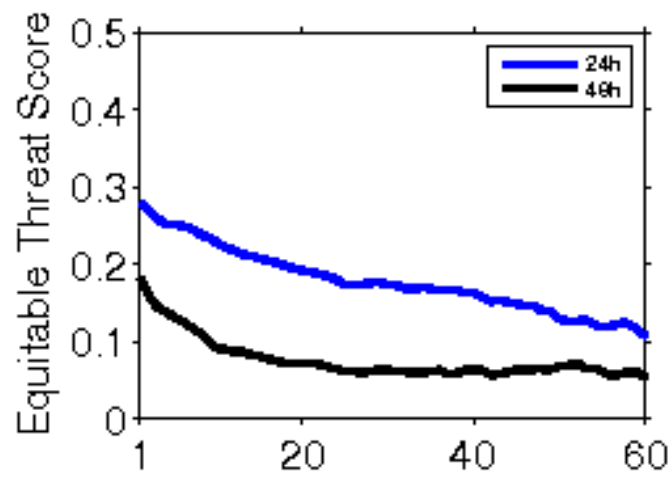
WRF Start Time
00Z 25092020

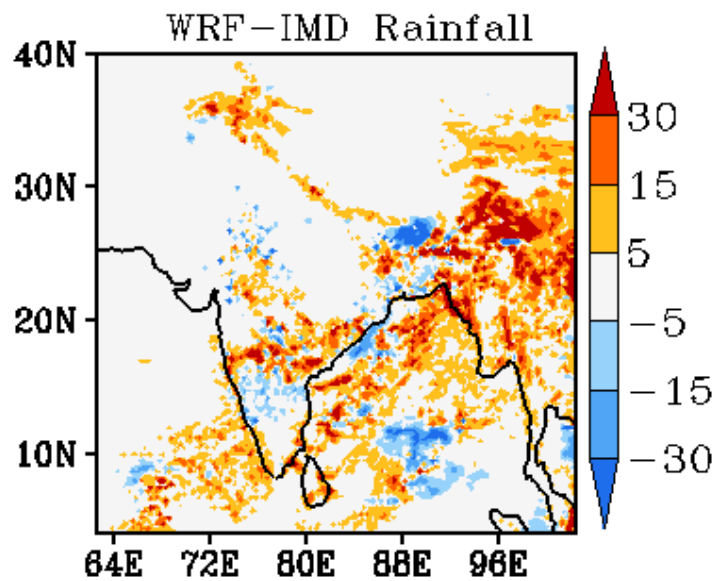
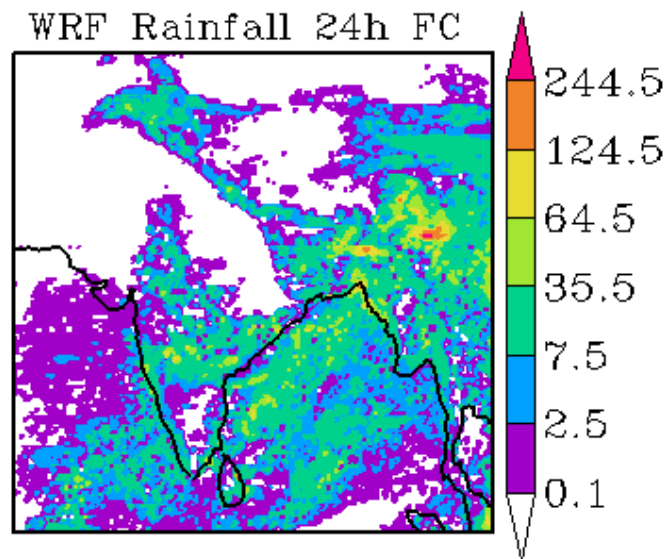

Forecast Period
03Z 25092020-03Z 26092020



WRF Start Time
00Z 25092020

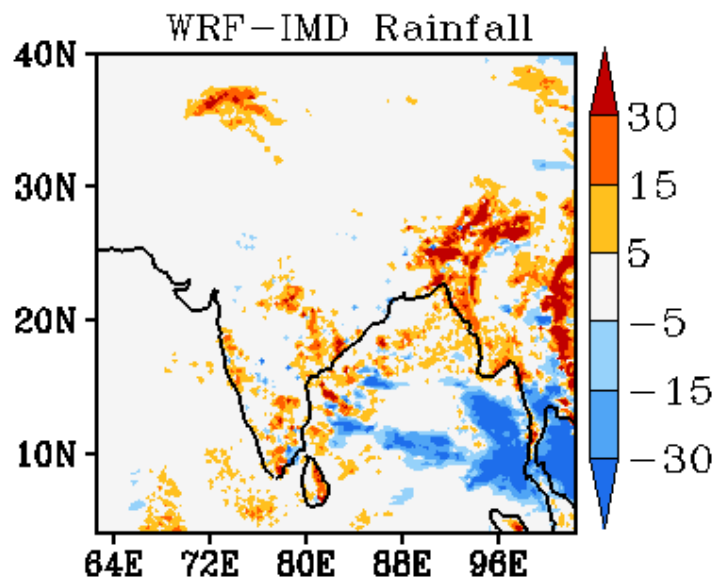
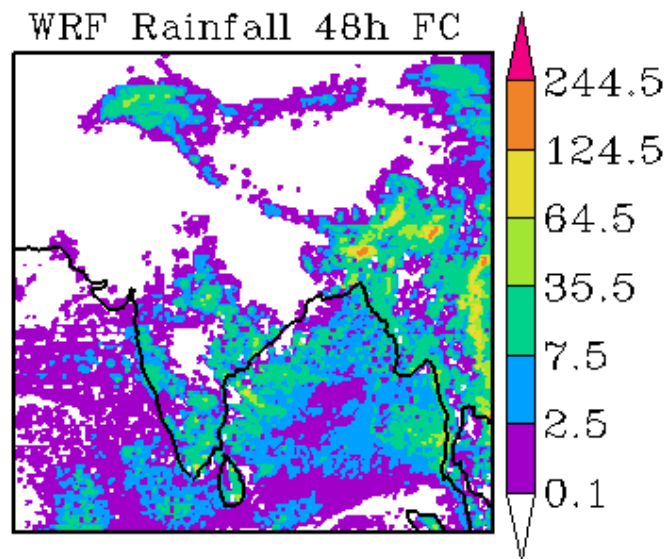
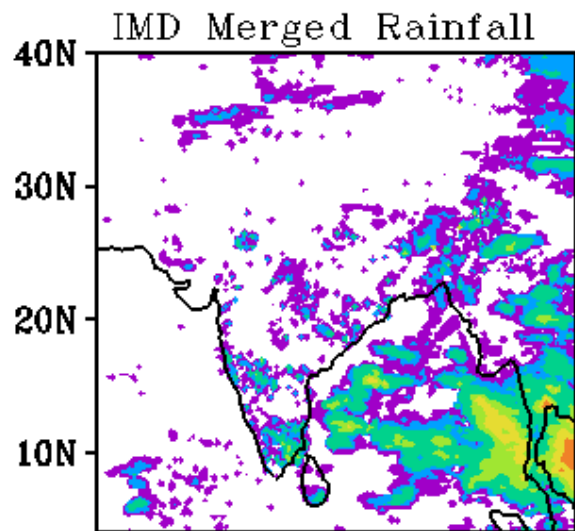
Forecast Period
03Z 26092020-03Z 27092020





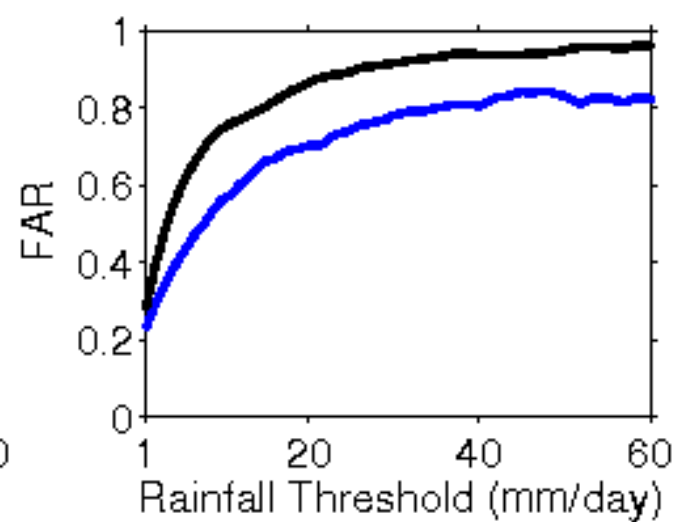
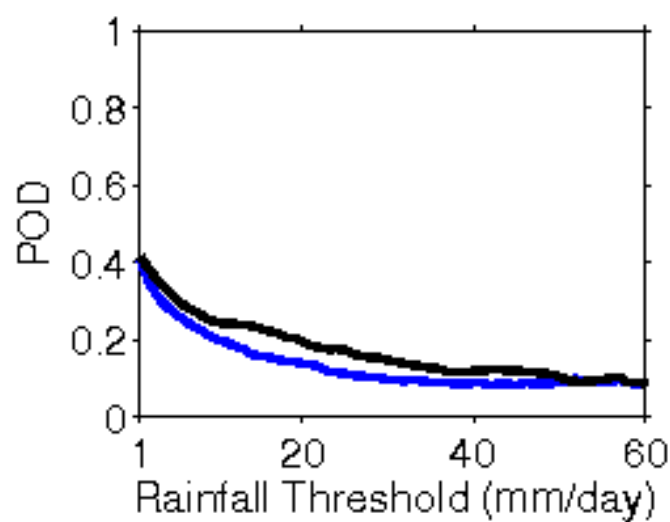
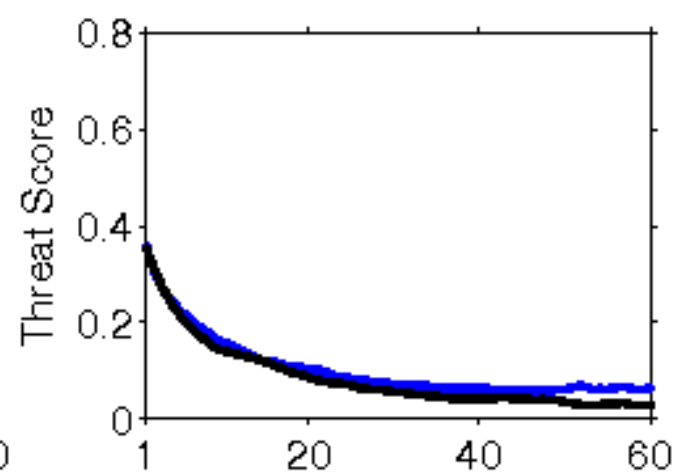
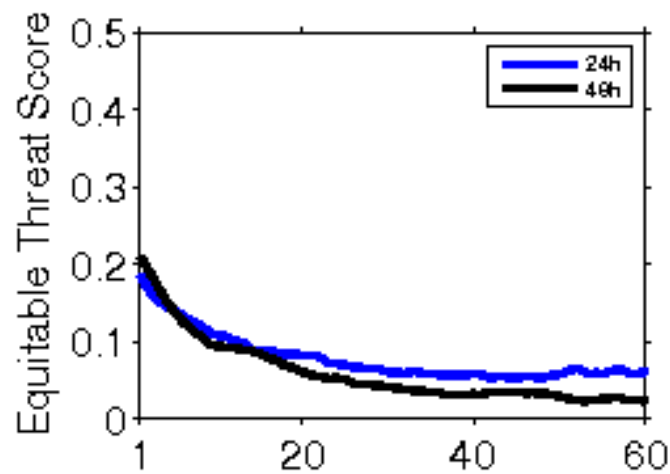
WRF Start Time
00Z 26092020

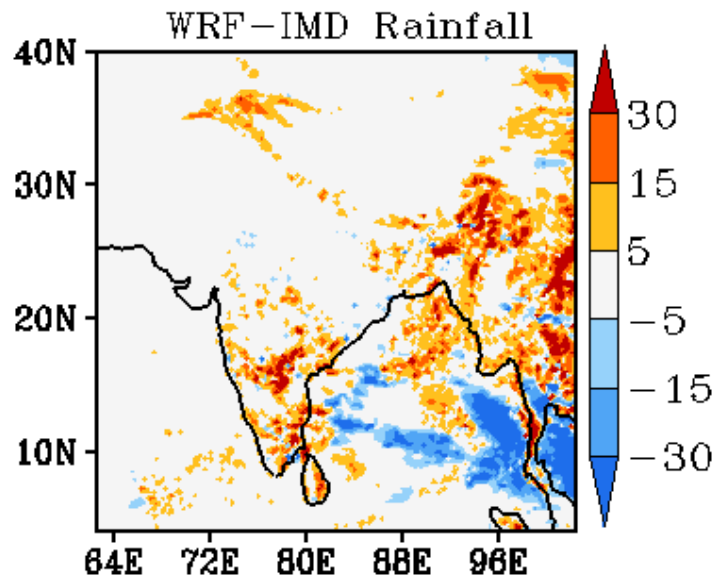
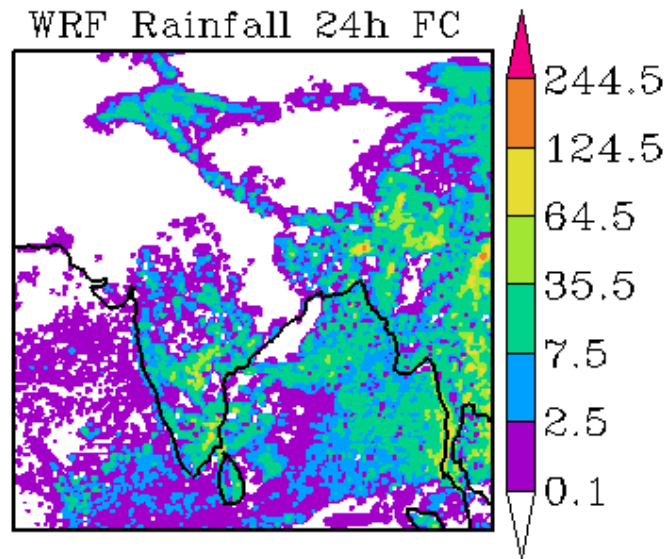
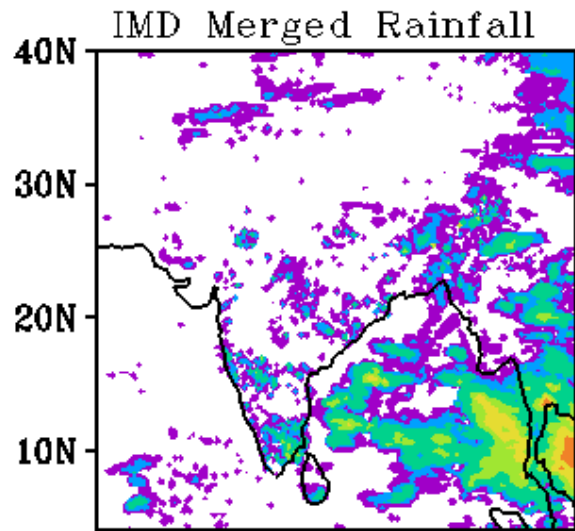
Forecast Period
03Z 26092020-03Z 27092020



WRF Start Time
00Z 26092020

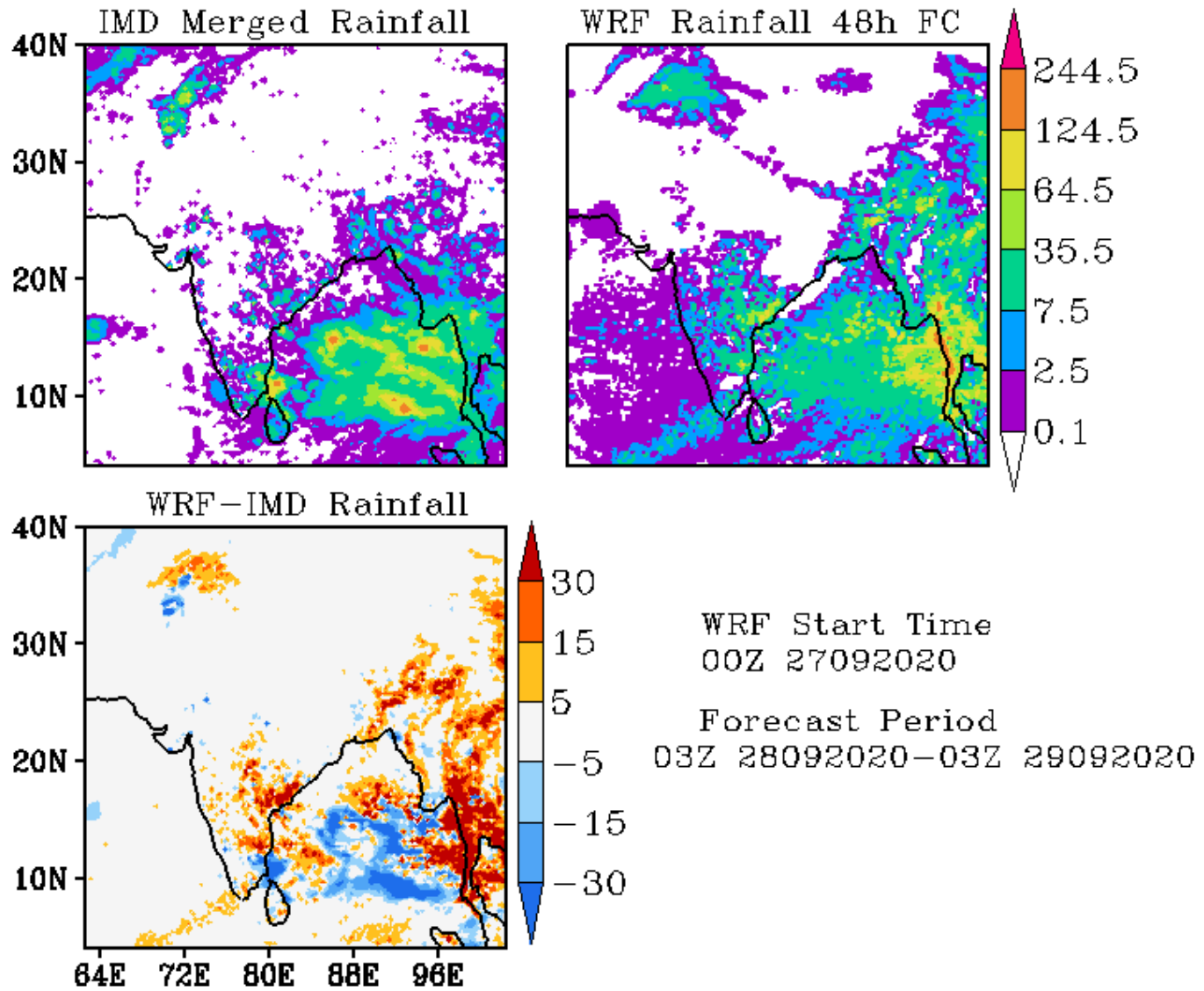
Forecast Period
03Z 27092020-03Z 28092020

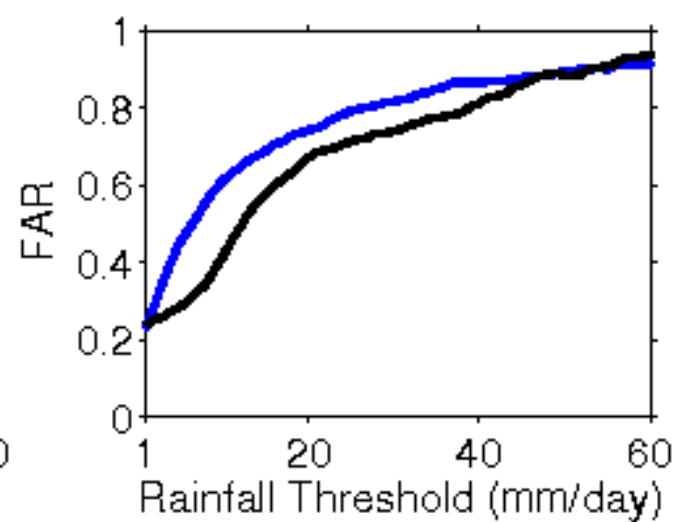
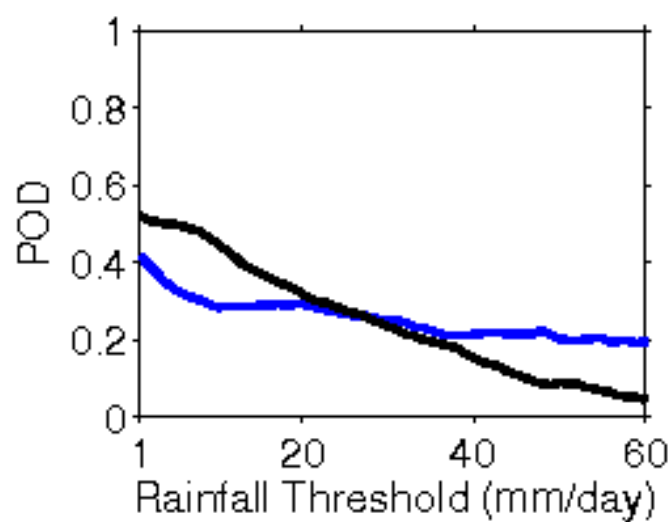
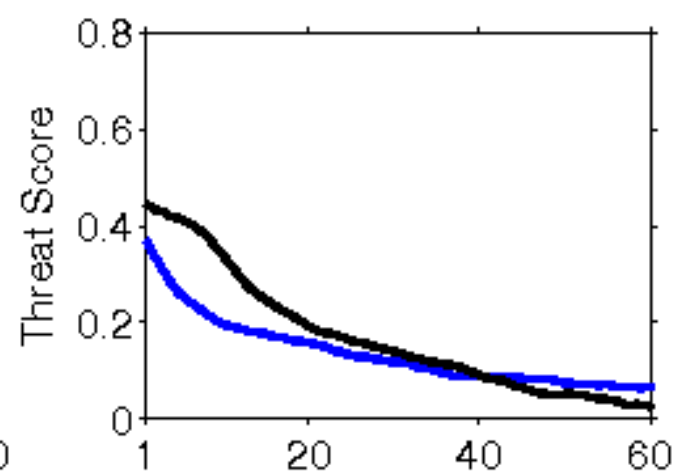
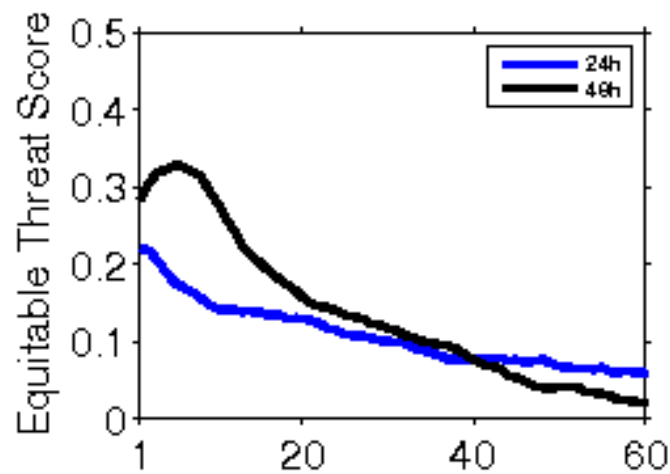




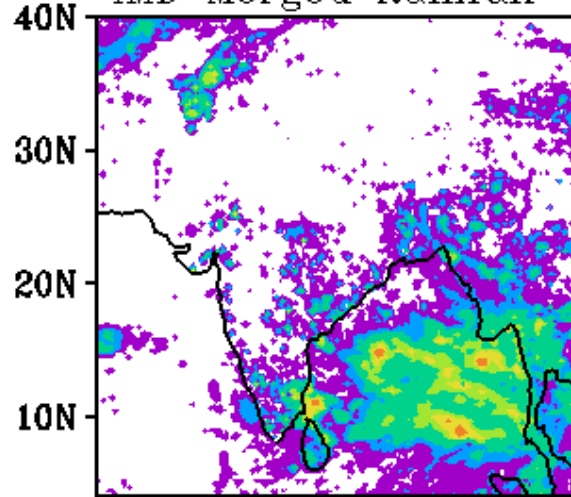
WRF Start Time
00Z 27092020

Forecast Period
03Z 27092020-03Z 28092020


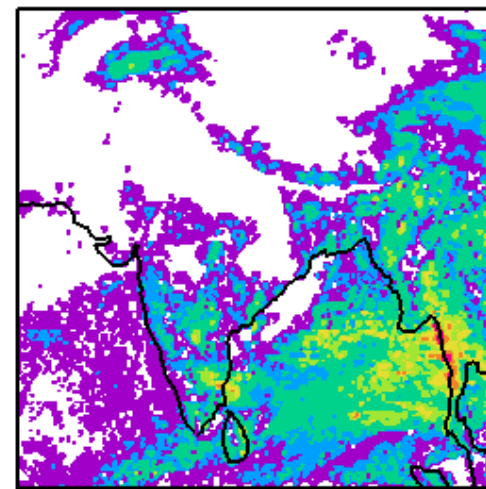




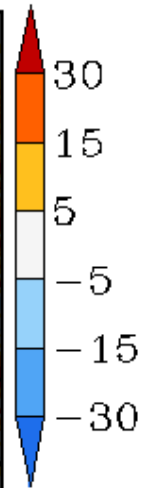
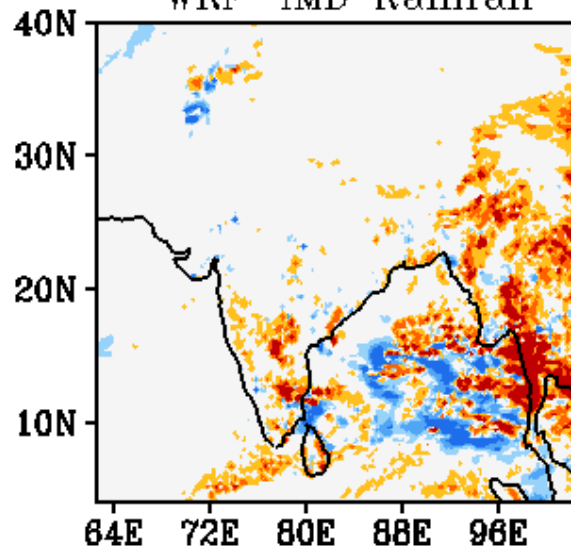
IMD Merged Rainfall



WRF Rainfall 24h FC

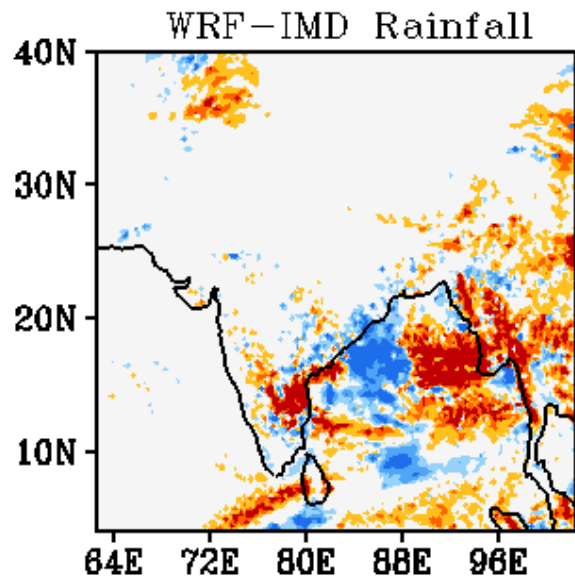
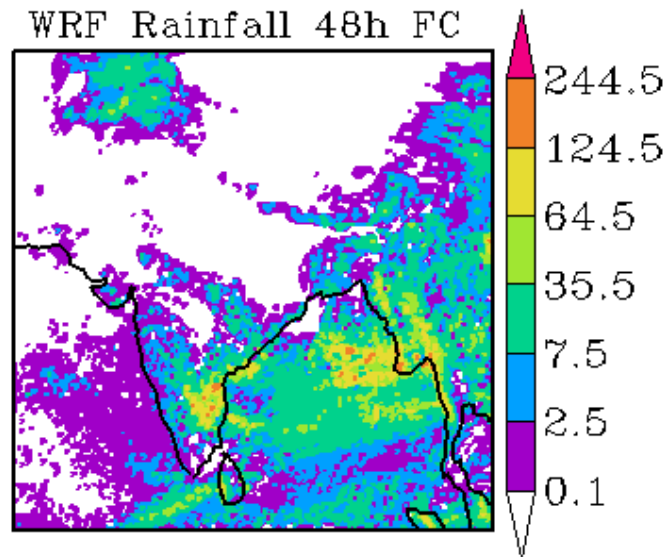
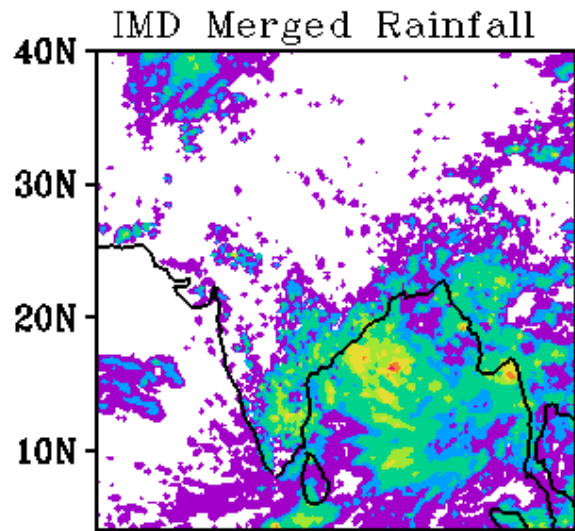


WRF-IMD Rainfall



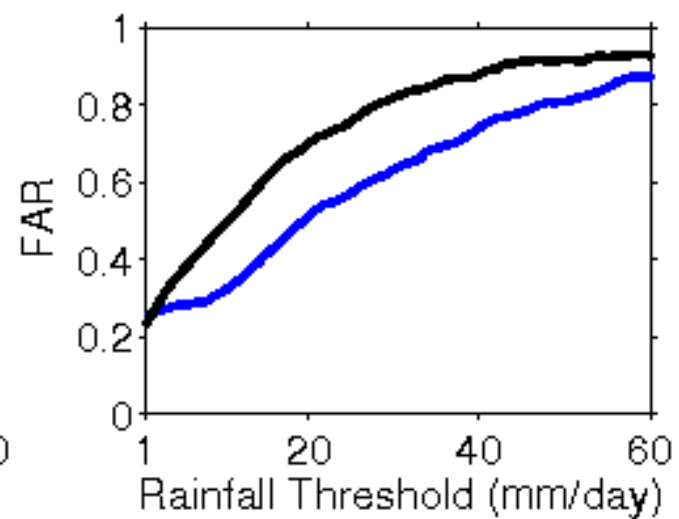
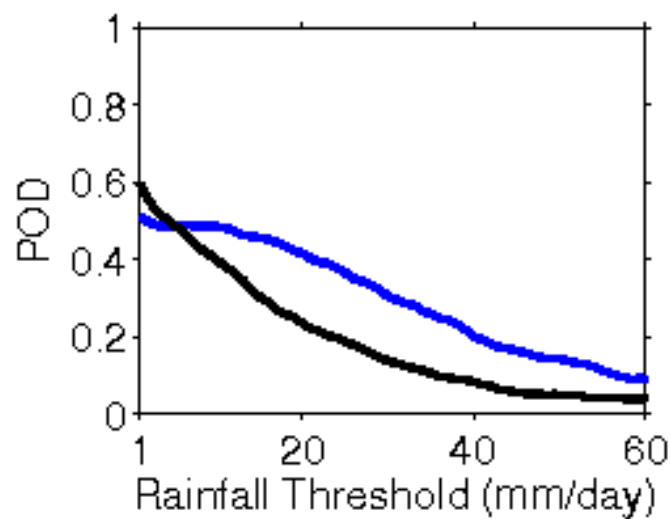
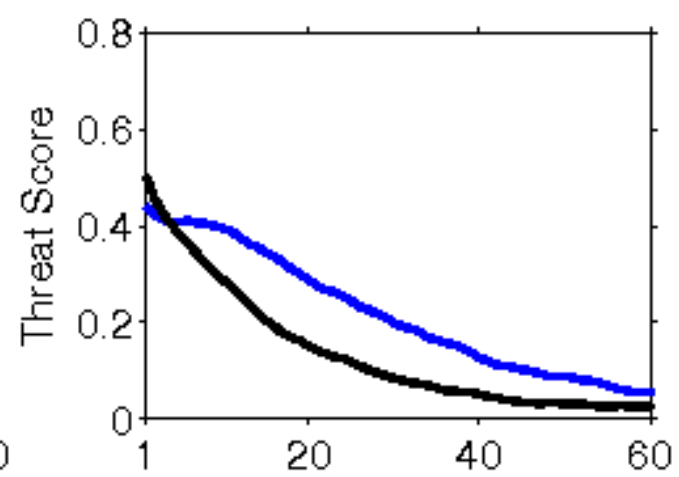
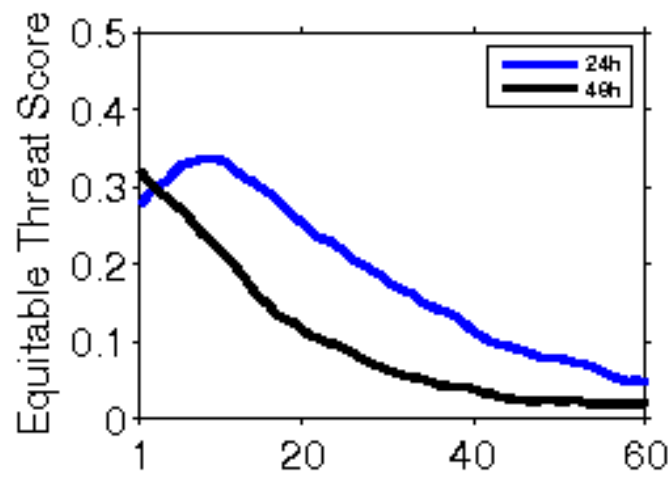
WRF Start Time
00Z 28092020

Forecast Period
03Z 28092020-03Z 29092020

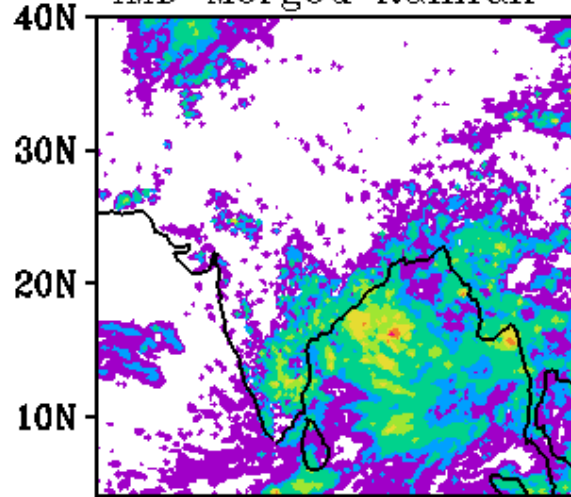


WRF Start Time
00Z 28092020


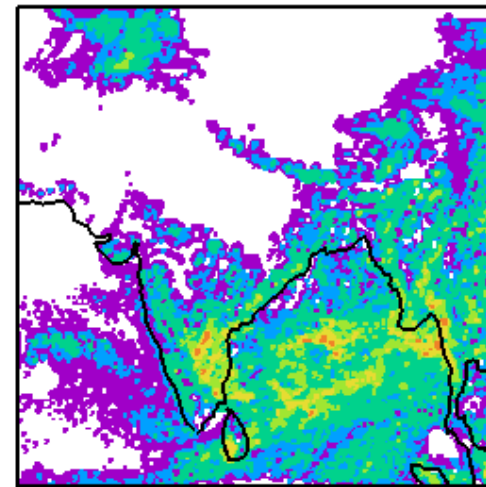
Forecast Period
03Z 29092020-03Z 30092020



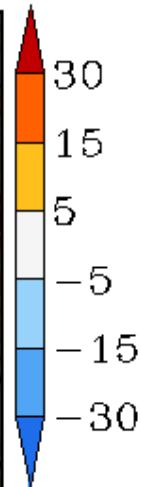
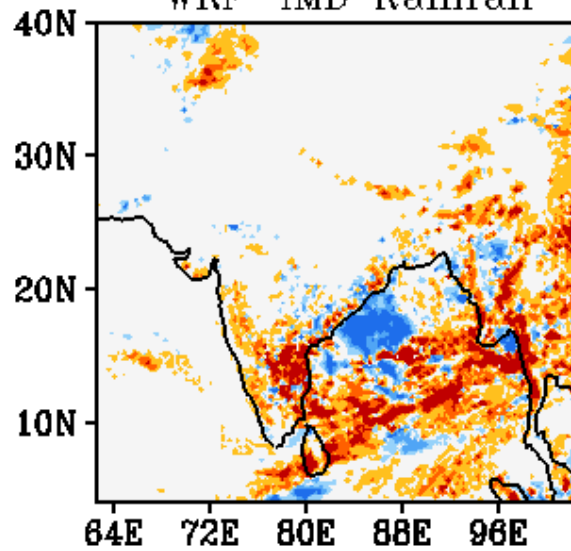
IMD Merged Rainfall



WRF Rainfall 24h FC

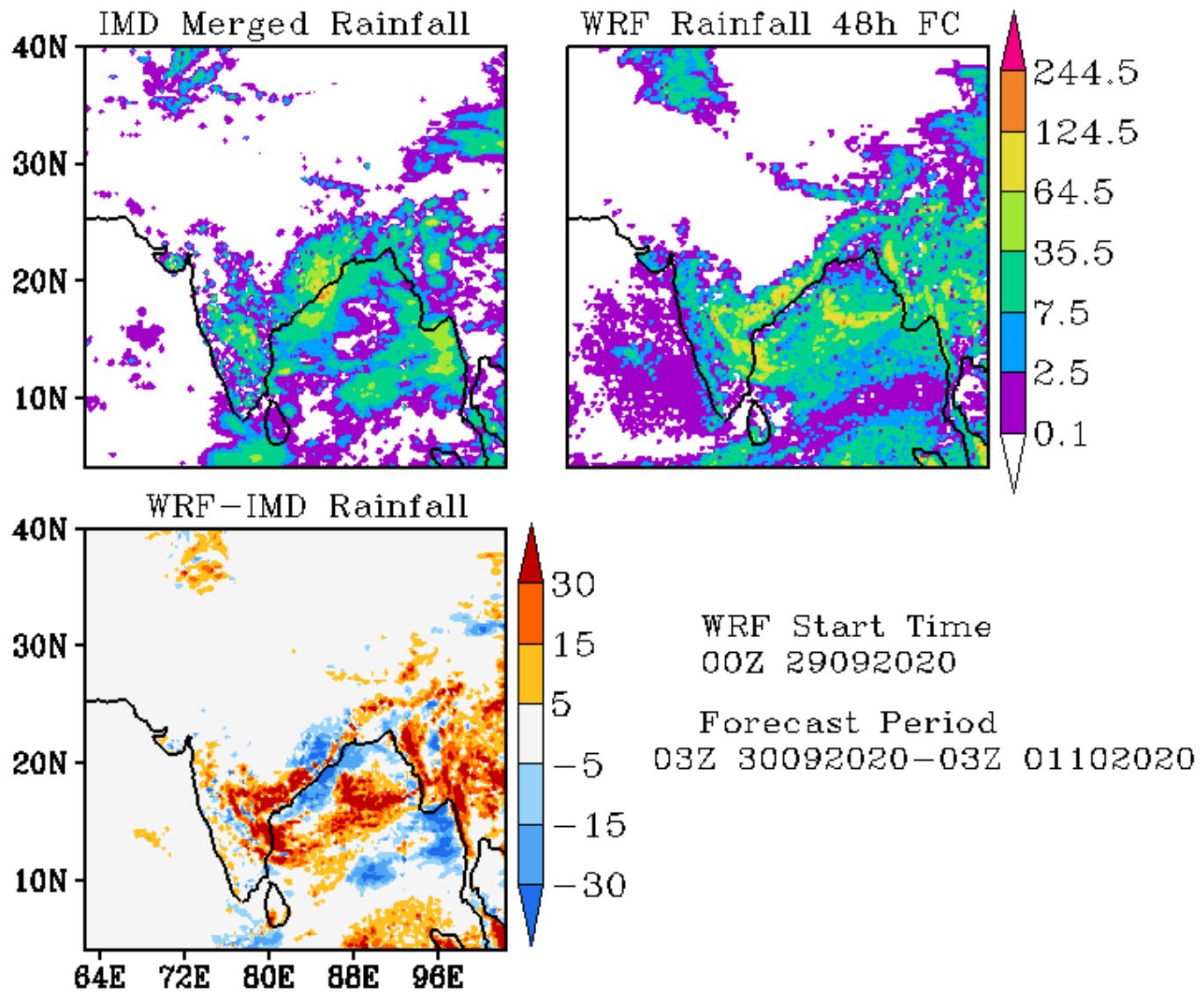


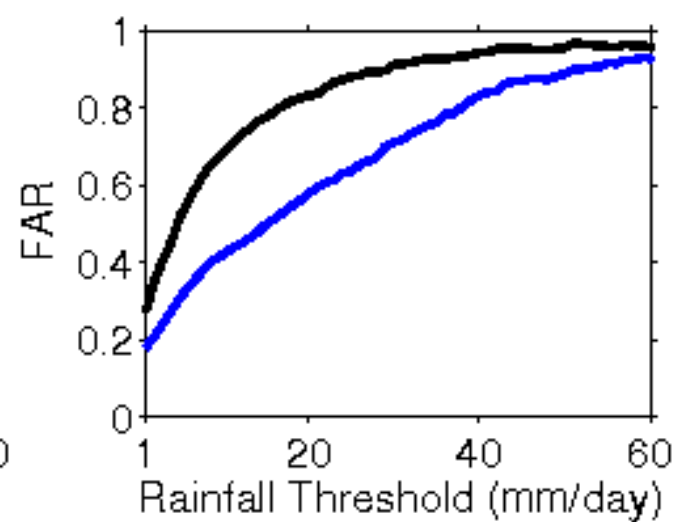
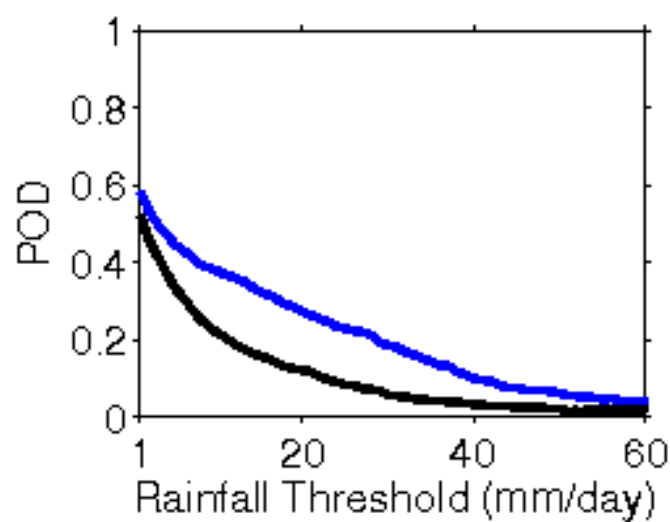
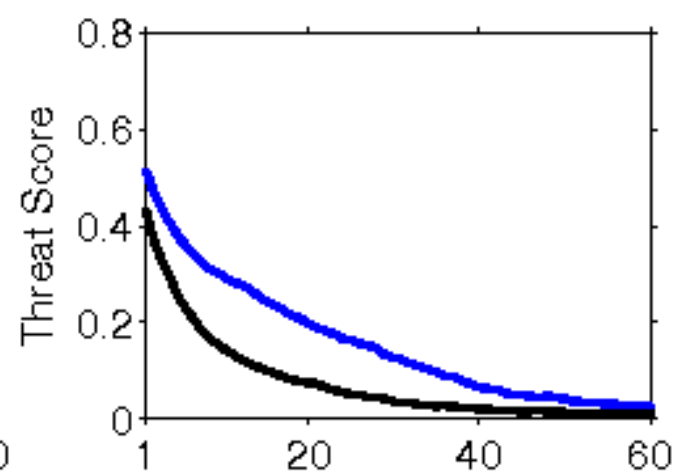
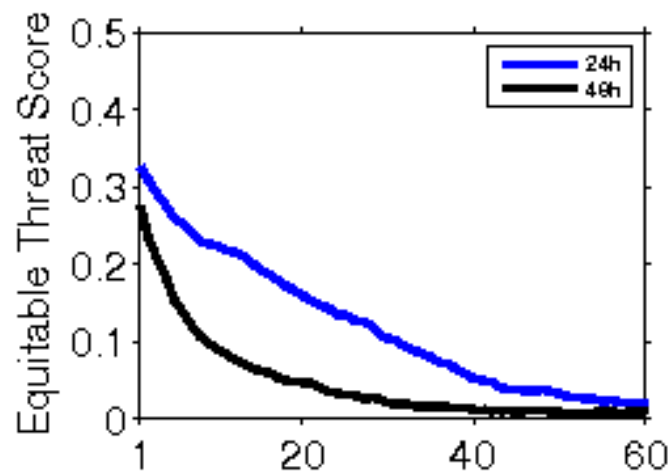
WRF-IMD Rainfall

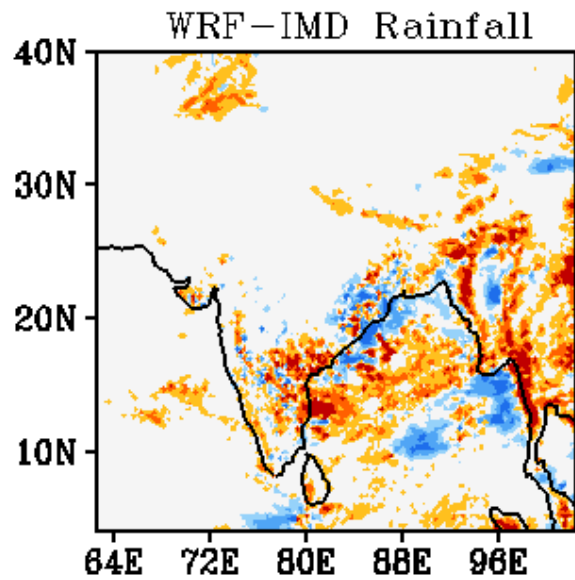
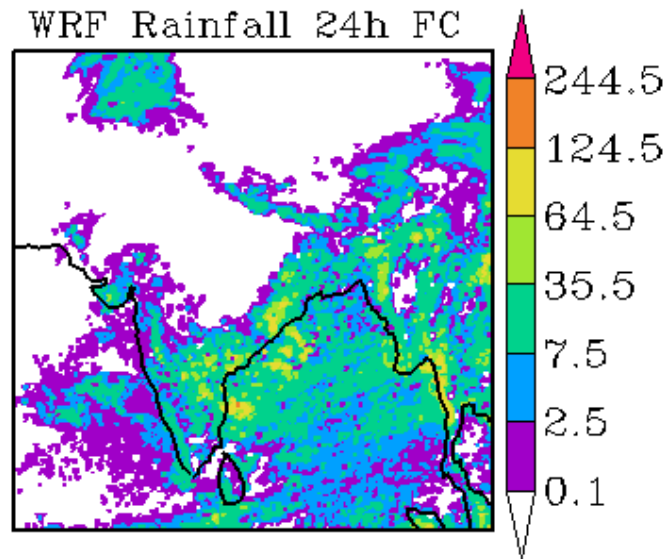
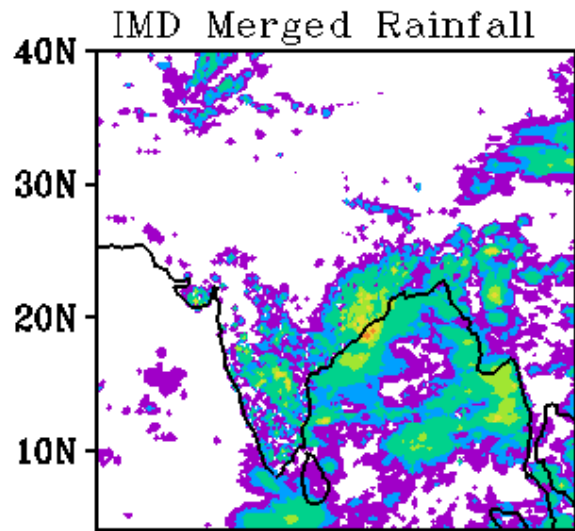


WRF Start Time
00Z 29092020

Forecast Period
03Z 29092020-03Z 30092020







WRF Start Time
00Z 30092020

Forecast Period
03Z 30092020-03Z 01102020

