

**Error Statistics in Surface Meteorological Parameter
Validation Time 0000 UTC 01-10-20
Domain [lon 67.8E-98E,lat 7N-38N] Resolution 5 Km**

Forecast Hour	Temperature (C)	Relative Humidity (%)	Wind Speed (m/s)
	Rmsd (Bias)	Rmsd (Bias)	Rmsd (Bias)
24 Hour	1.59(-0.55)	11.05(3.52)	2.05(0.81)
48 Hour	1.85(-0.45)	13.32(2.26)	2.19(0.82)
72 Hour	2.19(-0.36)	14.05(1.12)	2.48(1.06)

**Error Statistics in Surface Meteorological Parameter
Validation Time 0000 UTC 02-10-20
Domain [lon 67.8E-98E,lat 7N-38N] Resolution 5 Km**

Forecast Hour	Temperature (C)	Relative Humidity (%)	Wind Speed (m/s)
	Rmsd (Bias)	Rmsd (Bias)	Rmsd (Bias)
24 Hour	1.61(-0.56)	11.05(2.46)	1.94(1.01)
48 Hour	1.85(-0.26)	12.55(2.38)	2.27(1.04)
72 Hour	1.88(-0.33)	13.96(0.91)	2.36(1.03)

**Error Statistics in Surface Meteorological Parameter
Validation Time 0000 UTC 03-10-20
Domain [lon 67.8E-98E,lat 7N-38N] Resolution 5 Km**

Forecast Hour	Temperature (C)	Relative Humidity (%)	Wind Speed (m/s)
	Rmsd (Bias)	Rmsd (Bias)	Rmsd (Bias)
24 Hour	1.71(-0.61)	11.45(3.13)	1.97(0.99)
48 Hour	1.82(-0.48)	14.01(3.24)	2.21(1.23)
72 Hour	1.85(-0.36)	14.58(1.84)	2.47(1.29)

**Error Statistics in Surface Meteorological Parameter
Validation Time 0000 UTC 04-10-20
Domain [lon 67.8E-98E,lat 7N-38N] Resolution 5 Km**

Forecast Hour	Temperature (C)	Relative Humidity (%)	Wind Speed (m/s)
	Rmsd (Bias)	Rmsd (Bias)	Rmsd (Bias)
24 Hour	1.69(-0.52)	13.18(4.33)	2.03(1.03)
48 Hour	1.82(-0.44)	14.07(3.06)	2.30(1.20)
72 Hour	1.94(-0.41)	16.13(3.86)	2.26(1.19)

**Error Statistics in Surface Meteorological Parameter
Validation Time 0000 UTC 05-10-20
Domain [lon 67.8E-98E,lat 7N-38N] Resolution 5 Km**

Forecast Hour	Temperature (C)	Relative Humidity (%)	Wind Speed (m/s)
	Rmsd (Bias)	Rmsd (Bias)	Rmsd (Bias)
24 Hour	1.67(-0.52)	12.06(3.65)	1.93(0.80)
48 Hour	1.86(-0.30)	14.68(2.88)	2.10(1.34)
72 Hour	1.80(-0.22)	13.90(2.76)	2.25(1.19)

**Error Statistics in Surface Meteorological Parameter
Validation Time 0000 UTC 06-10-20
Domain [lon 67.8E-98E,lat 7N-38N] Resolution 5 Km**

Forecast Hour	Temperature (C)	Relative Humidity (%)	Wind Speed (m/s)
	Rmsd (Bias)	Rmsd (Bias)	Rmsd (Bias)
24 Hour	1.64(-0.57)	11.64(3.89)	1.93(1.14)
48 Hour	1.65(-0.37)	13.09(4.08)	2.35(1.34)
72 Hour	1.67(-0.26)	15.48(4.41)	2.54(1.68)

**Error Statistics in Surface Meteorological Parameter
Validation Time 0000 UTC 07-10-20
Domain [lon 67.8E-98E,lat 7N-38N] Resolution 5 Km**

Forecast Hour	Temperature (C)	Relative Humidity (%)	Wind Speed (m/s)
	Rmsd (Bias)	Rmsd (Bias)	Rmsd (Bias)
24 Hour	1.71(-0.50)	13.55(4.97)	1.99(0.93)
48 Hour	1.87(-0.39)	15.71(4.47)	2.39(1.03)
72 Hour	1.75(-0.30)	16.51(4.42)	3.23(1.11)

**Error Statistics in Surface Meteorological Parameter
Validation Time 0000 UTC 08-10-20
Domain [lon 67.8E-98E,lat 7N-38N] Resolution 5 Km**

Forecast Hour	Temperature (C)	Relative Humidity (%)	Wind Speed (m/s)
	Rmsd (Bias)	Rmsd (Bias)	Rmsd (Bias)
24 Hour	1.75(-0.58)	12.47(4.43)	1.82(0.90)
48 Hour	1.71(-0.43)	14.56(3.86)	2.81(1.38)
72 Hour	1.66(-0.22)	14.10(4.23)	3.75(1.38)

**Error Statistics in Surface Meteorological Parameter
Validation Time 0000 UTC 09-10-20
Domain [lon 67.8E-98E,lat 7N-38N] Resolution 5 Km**

Forecast Hour	Temperature (C)	Relative Humidity (%)	Wind Speed (m/s)
	Rmsd (Bias)	Rmsd (Bias)	Rmsd (Bias)
24 Hour	1.64(-0.42)	12.83(5.01)	2.04(1.10)
48 Hour	1.60(-0.34)	14.13(4.42)	2.97(1.53)
72 Hour	1.69(-0.23)	14.33(3.86)	3.95(1.93)

**Error Statistics in Surface Meteorological Parameter
Validation Time 0000 UTC 10-10-20
Domain [lon 67.8E-98E,lat 7N-38N] Resolution 5 Km**

Forecast Hour	Temperature (C)	Relative Humidity (%)	Wind Speed (m/s)
	Rmsd (Bias)	Rmsd (Bias)	Rmsd (Bias)
24 Hour	1.67(-0.45)	12.13(4.55)	1.98(0.82)
48 Hour	1.72(-0.27)	12.69(4.46)	2.76(1.44)
72 Hour	1.80(-0.22)	14.51(4.41)	3.52(1.80)

**Error Statistics in Surface Meteorological Parameter
Validation Time 0000 UTC 11-10-20
Domain [lon 67.8E-98E,lat 7N-38N] Resolution 5 Km**

Forecast Hour	Temperature (C)	Relative Humidity (%)	Wind Speed (m/s)
	Rmsd (Bias)	Rmsd (Bias)	Rmsd (Bias)
24 Hour	1.68(-0.54)	11.06(3.48)	2.08(0.78)
48 Hour	1.83(-0.41)	13.63(3.91)	2.76(1.04)
72 Hour	2.10(-0.37)	16.24(4.56)	3.27(1.47)

**Error Statistics in Surface Meteorological Parameter
Validation Time 0000 UTC 12-10-20
Domain [lon 67.8E-98E,lat 7N-38N] Resolution 5 Km**

Forecast Hour	Temperature (C)	Relative Humidity (%)	Wind Speed (m/s)
	Rmsd (Bias)	Rmsd (Bias)	Rmsd (Bias)
24 Hour	1.75(-0.63)	12.18(3.60)	2.14(0.84)
48 Hour	2.08(-0.48)	15.09(3.23)	2.80(1.04)
72 Hour	2.05(-0.40)	16.45(3.25)	3.00(1.14)

**Error Statistics in Surface Meteorological Parameter
Validation Time 0000 UTC 13-10-20
Domain [lon 67.8E-98E,lat 7N-38N] Resolution 5 Km**

Forecast Hour	Temperature (C)	Relative Humidity (%)	Wind Speed (m/s)
	Rmsd (Bias)	Rmsd (Bias)	Rmsd (Bias)
24 Hour	1.70(-0.47)	12.37(3.78)	2.30(1.10)
48 Hour	1.82(-0.37)	14.02(3.05)	2.66(1.24)
72 Hour	2.01(-0.19)	16.31(3.43)	2.68(1.10)

**Error Statistics in Surface Meteorological Parameter
Validation Time 0000 UTC 14-10-20
Domain [lon 67.8E-98E,lat 7N-38N] Resolution 5 Km**

Forecast Hour	Temperature (C)	Relative Humidity (%)	Wind Speed (m/s)
	Rmsd (Bias)	Rmsd (Bias)	Rmsd (Bias)
24 Hour	1.74(-0.52)	11.82(4.17)	2.04(0.95)
48 Hour	1.80(-0.19)	13.60(4.32)	2.47(1.23)
72 Hour	1.88(-0.02)	15.20(3.18)	2.72(1.24)

**Error Statistics in Surface Meteorological Parameter
Validation Time 0000 UTC 15-10-20
Domain [lon 67.8E-98E,lat 7N-38N] Resolution 5 Km**

Forecast Hour	Temperature (C)	Relative Humidity (%)	Wind Speed (m/s)
	Rmsd (Bias)	Rmsd (Bias)	Rmsd (Bias)
24 Hour	1.75(-0.41)	12.23(3.80)	2.01(0.70)
48 Hour	1.70(-0.26)	12.61(4.07)	2.13(1.03)
72 Hour	1.80(-0.03)	13.84(4.32)	2.83(1.22)

**Error Statistics in Surface Meteorological Parameter
Validation Time 0000 UTC 16-10-20
Domain [lon 67.8E-98E,lat 7N-38N] Resolution 5 Km**

Forecast Hour	Temperature (C)	Relative Humidity (%)	Wind Speed (m/s)
	Rmsd (Bias)	Rmsd (Bias)	Rmsd (Bias)
24 Hour	1.72(-0.45)	12.37(3.84)	1.91(0.88)
48 Hour	1.75(-0.21)	14.13(3.88)	2.65(1.20)
72 Hour	1.87(-0.07)	15.53(3.74)	3.46(1.24)

**Error Statistics in Surface Meteorological Parameter
Validation Time 0000 UTC 17-10-20
Domain [lon 67.8E-98E,lat 7N-38N] Resolution 5 Km**

Forecast Hour	Temperature (C)	Relative Humidity (%)	Wind Speed (m/s)
	Rmsd (Bias)	Rmsd (Bias)	Rmsd (Bias)
24 Hour	1.58(-0.46)	12.25(4.02)	2.17(0.89)
48 Hour	1.76(-0.39)	16.27(3.77)	2.62(1.29)
72 Hour	2.15(-0.11)	17.92(2.98)	3.32(1.64)

**Error Statistics in Surface Meteorological Parameter
Validation Time 0000 UTC 18-10-20
Domain [lon 67.8E-98E,lat 7N-38N] Resolution 5 Km**

Forecast Hour	Temperature (C)	Relative Humidity (%)	Wind Speed (m/s)
	Rmsd (Bias)	Rmsd (Bias)	Rmsd (Bias)
24 Hour	1.67(-0.48)	13.38(5.03)	2.02(0.72)
48 Hour	2.02(-0.42)	16.45(5.26)	2.78(0.87)
72 Hour	2.62(-0.35)	18.68(4.38)	3.07(1.35)

**Error Statistics in Surface Meteorological Parameter
Validation Time 0000 UTC 19-10-20
Domain [lon 67.8E-98E,lat 7N-38N] Resolution 5 Km**

Forecast Hour	Temperature (C)	Relative Humidity (%)	Wind Speed (m/s)
	Rmsd (Bias)	Rmsd (Bias)	Rmsd (Bias)
24 Hour	1.57(-0.42)	12.37(4.52)	2.14(0.89)
48 Hour	2.24(-0.20)	16.13(4.29)	2.33(1.20)
72 Hour	2.19(-0.18)	17.33(5.25)	2.50(1.27)

**Error Statistics in Surface Meteorological Parameter
Validation Time 0000 UTC 20-10-20
Domain [lon 67.8E-98E,lat 7N-38N] Resolution 5 Km**

Forecast Hour	Temperature (C)	Relative Humidity (%)	Wind Speed (m/s)
	Rmsd (Bias)	Rmsd (Bias)	Rmsd (Bias)
24 Hour	1.67(-0.55)	13.14(4.80)	2.18(0.92)
48 Hour	2.04(-0.38)	18.64(5.80)	2.22(1.08)
72 Hour	2.04(-0.24)	18.25(6.67)	2.54(1.27)

**Error Statistics in Surface Meteorological Parameter
Validation Time 0000 UTC 21-10-20
Domain [lon 67.8E-98E,lat 7N-38N] Resolution 5 Km**

Forecast Hour	Temperature (C)	Relative Humidity (%)	Wind Speed (m/s)
	Rmsd (Bias)	Rmsd (Bias)	Rmsd (Bias)
24 Hour	1.72(-0.33)	13.87(5.71)	2.02(0.79)
48 Hour	2.01(-0.34)	16.29(7.39)	2.34(0.82)
72 Hour	2.10(-0.10)	18.85(6.86)	2.91(0.91)

**Error Statistics in Surface Meteorological Parameter
Validation Time 0000 UTC 22-10-20
Domain [lon 67.8E-98E,lat 7N-38N] Resolution 5 Km**

Forecast Hour	Temperature (C)	Relative Humidity (%)	Wind Speed (m/s)
	Rmsd (Bias)	Rmsd (Bias)	Rmsd (Bias)
24 Hour	1.86(-0.60)	13.46(5.12)	2.20(1.09)
48 Hour	2.19(-0.38)	16.62(5.14)	2.35(0.93)
72 Hour	2.16(-0.22)	16.75(6.83)	2.63(0.84)

**Error Statistics in Surface Meteorological Parameter
Validation Time 0000 UTC 23-10-20
Domain [lon 67.8E-98E,lat 7N-38N] Resolution 5 Km**

Forecast Hour	Temperature (C)	Relative Humidity (%)	Wind Speed (m/s)
	Rmsd (Bias)	Rmsd (Bias)	Rmsd (Bias)
24 Hour	1.79(-0.66)	12.62(2.87)	2.14(1.05)
48 Hour	2.03(-0.64)	14.28(3.22)	2.47(1.22)
72 Hour	1.94(-0.29)	16.00(4.01)	3.18(1.30)

**Error Statistics in Surface Meteorological Parameter
Validation Time 0000 UTC 29-10-20
Domain [lon 67.8E-98E,lat 7N-38N] Resolution 5 Km**

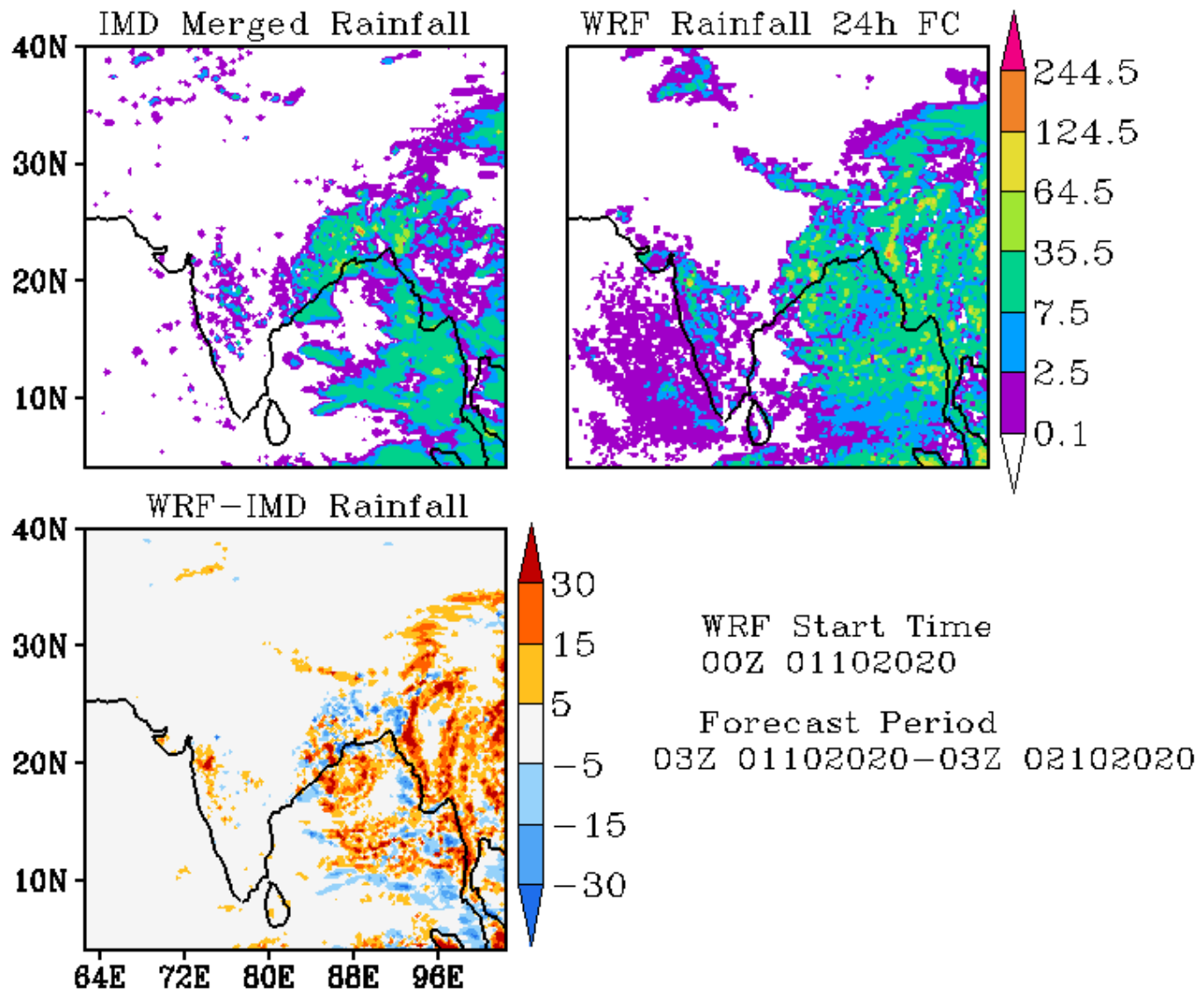
Forecast Hour	Temperature (C)	Relative Humidity (%)	Wind Speed (m/s)
	Rmsd (Bias)	Rmsd (Bias)	Rmsd (Bias)
24 Hour	1.90(-0.65)	13.64(5.29)	2.12(0.87)
48 Hour	2.20(-0.46)	18.01(4.61)	2.50(0.95)
72 Hour	2.36(-0.37)	19.52(5.05)	2.63(0.92)

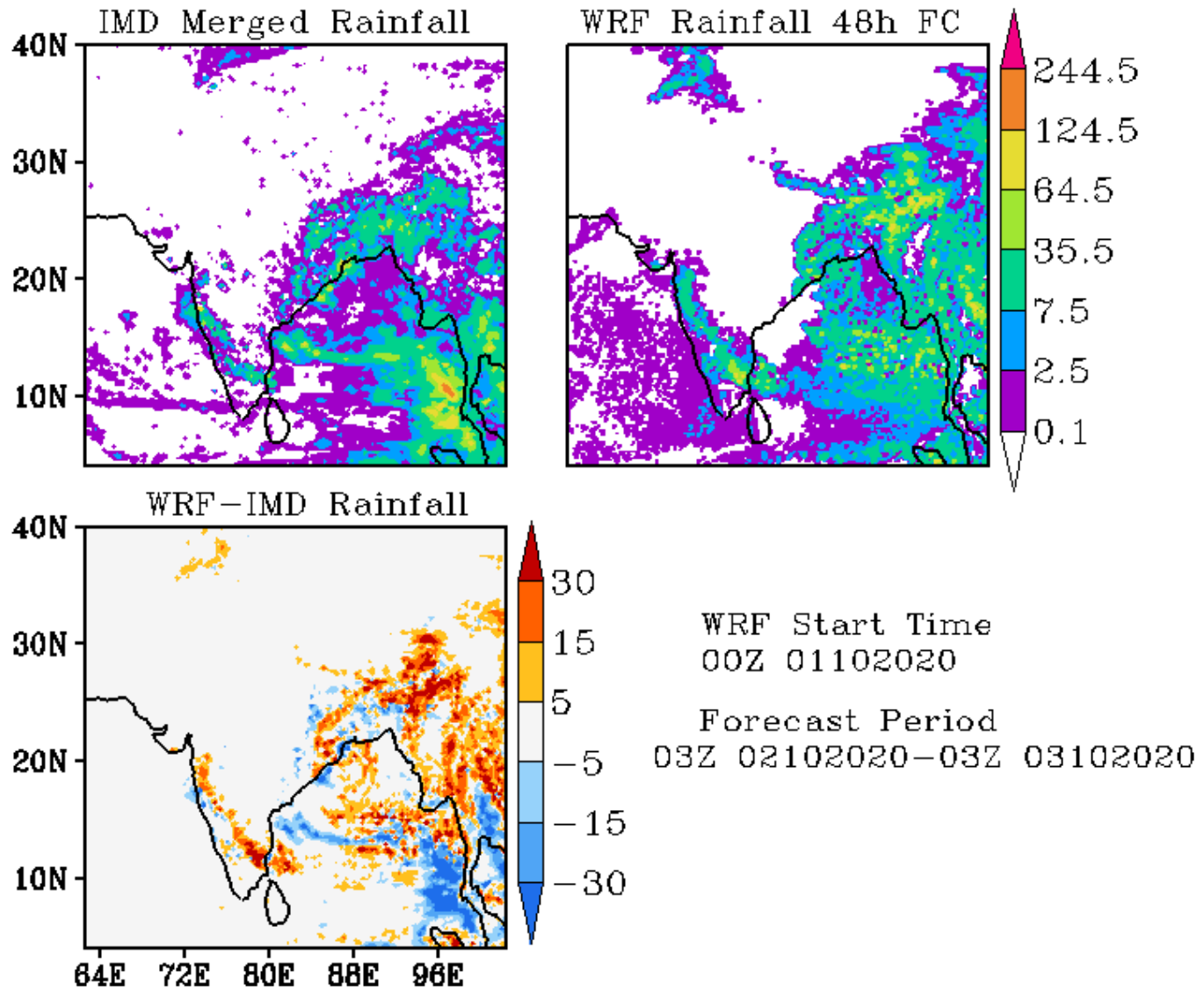
**Error Statistics in Surface Meteorological Parameter
Validation Time 0000 UTC 30-10-20
Domain [lon 67.8E-98E,lat 7N-38N] Resolution 5 Km**

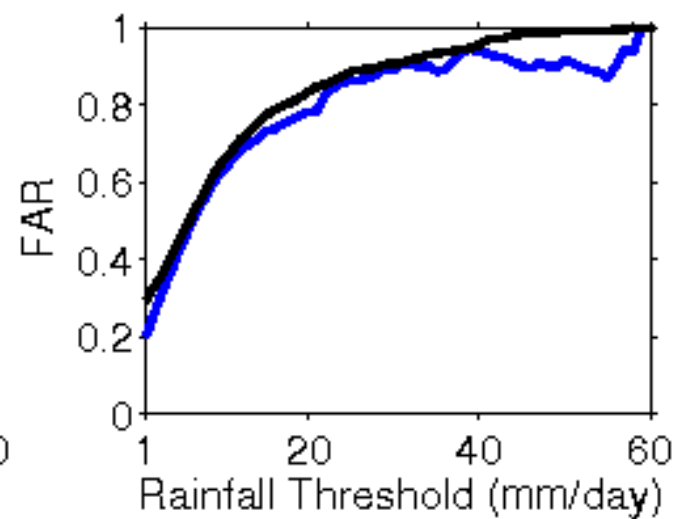
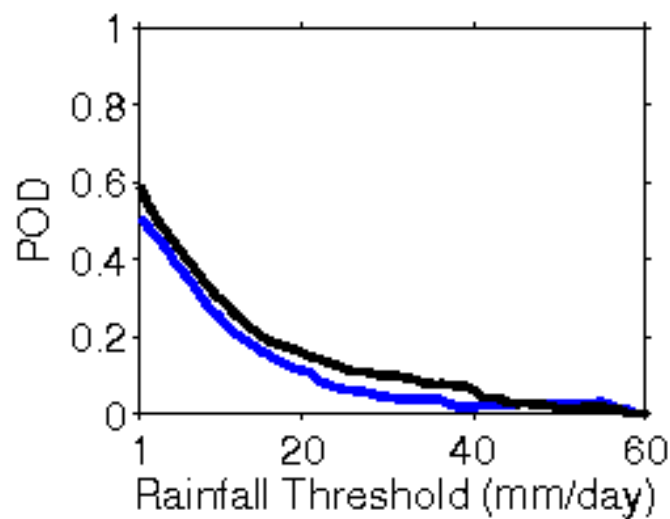
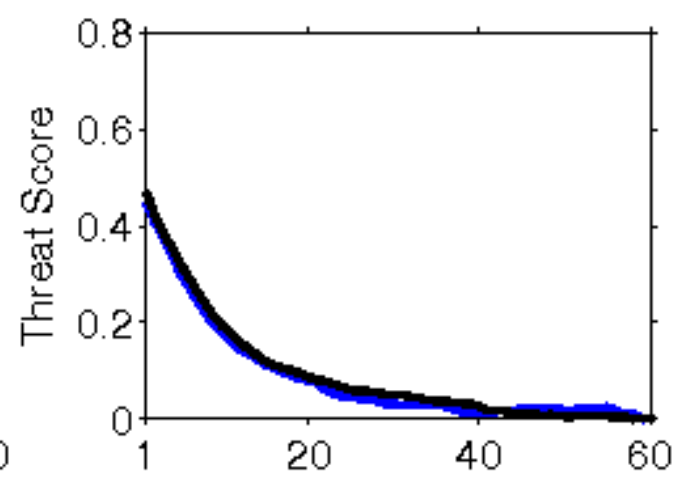
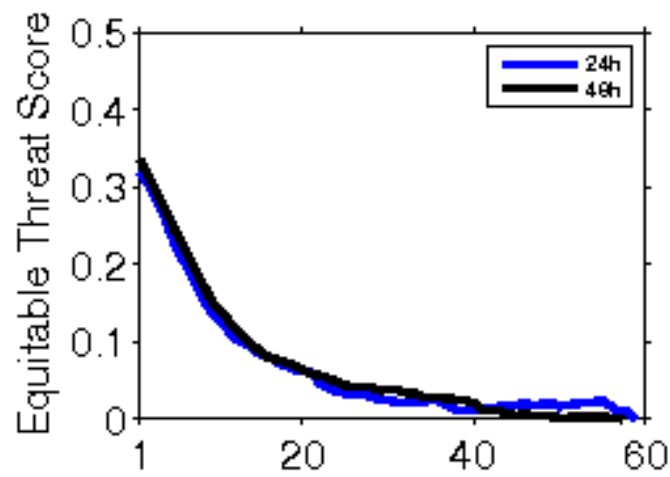
Forecast Hour	Temperature (C)	Relative Humidity (%)	Wind Speed (m/s)
	Rmsd (Bias)	Rmsd (Bias)	Rmsd (Bias)
24 Hour	1.88(-0.71)	13.96(4.64)	2.05(0.89)
48 Hour	2.14(-0.48)	16.41(4.43)	2.26(1.15)
72 Hour	2.38(-0.12)	19.42(5.11)	2.48(1.16)

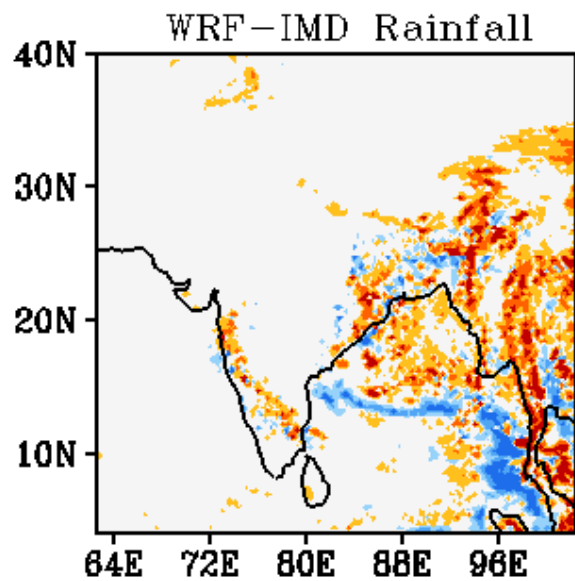
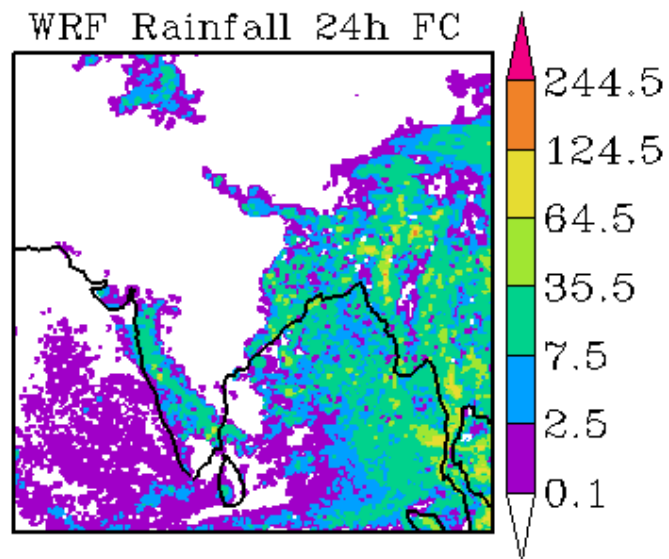

**Error Statistics in Surface Meteorological Parameter
Validation Time 0000 UTC 31-10-20
Domain [lon 67.8E-98E,lat 7N-38N] Resolution 5 Km**

Forecast Hour	Temperature (C)	Relative Humidity (%)	Wind Speed (m/s)
	Rmsd (Bias)	Rmsd (Bias)	Rmsd (Bias)
24 Hour	1.85(-0.60)	14.11(5.61)	2.06(0.83)
48 Hour	2.02(-0.50)	17.74(5.88)	2.13(1.00)
72 Hour	2.22(-0.09)	18.23(7.04)	2.43(0.95)





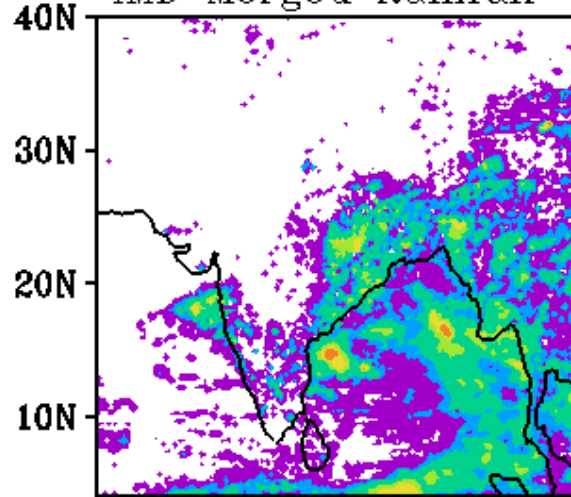




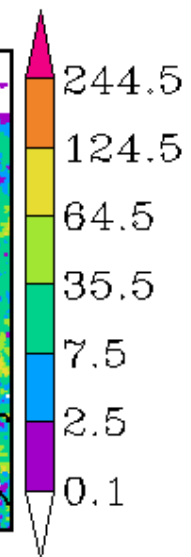
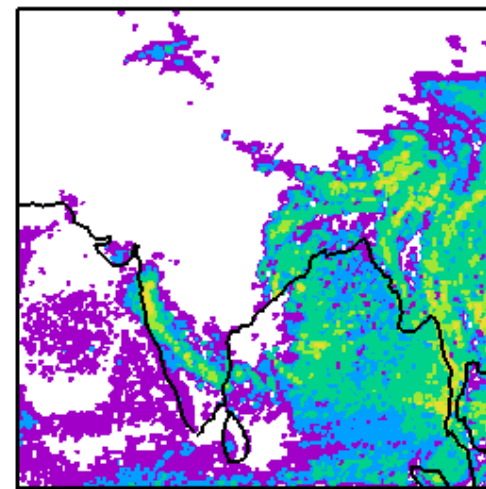
WRF Start Time
00Z 02102020

Forecast Period
03Z 02102020-03Z 03102020

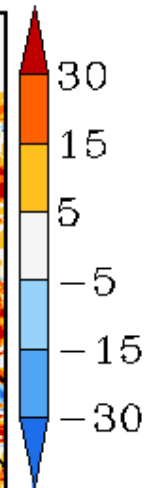
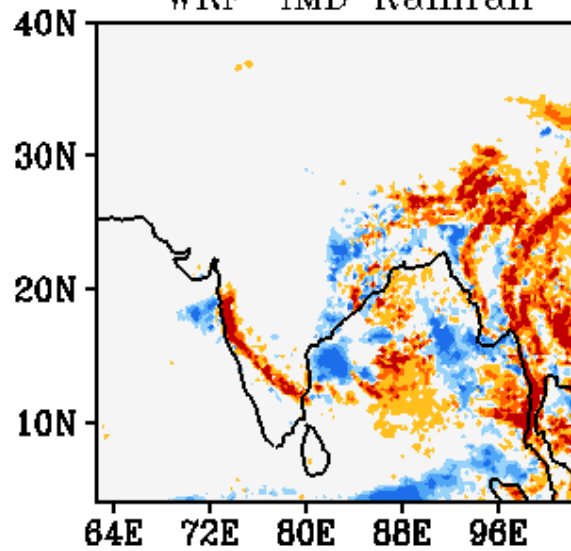
IMD Merged Rainfall



WRF Rainfall 48h FC

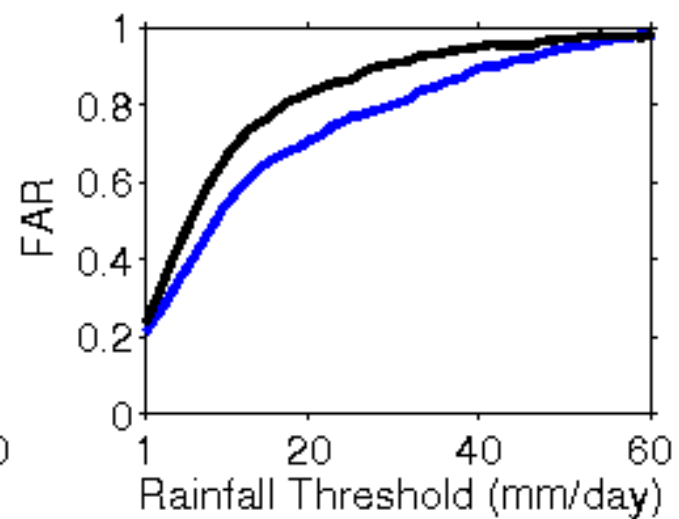
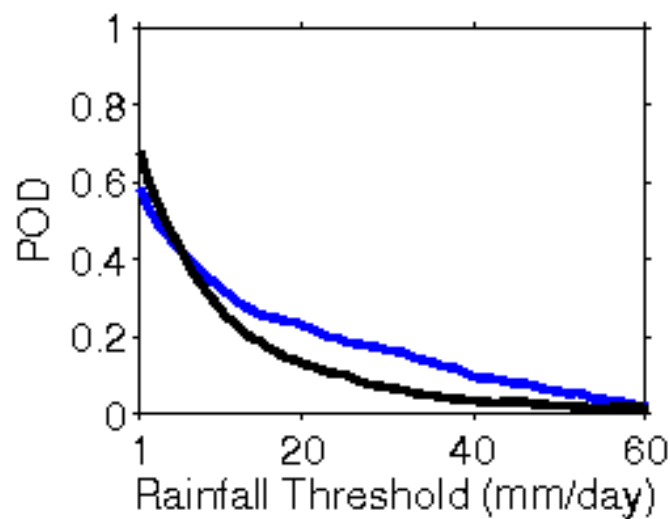
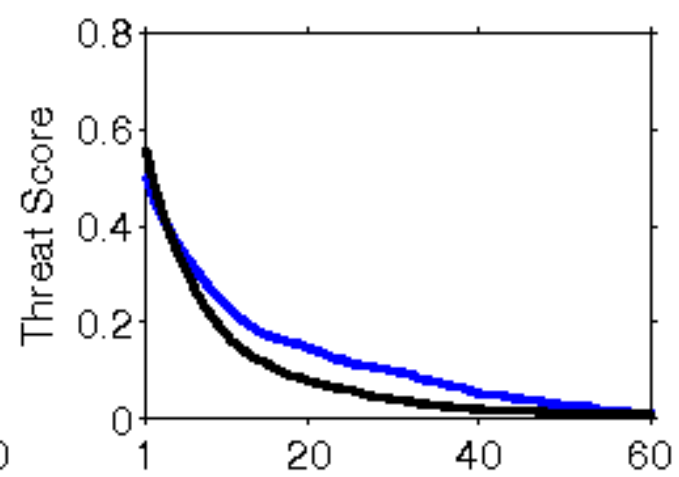
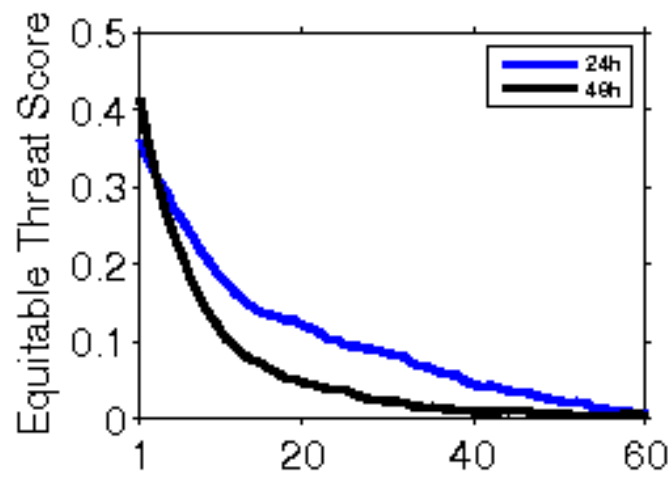


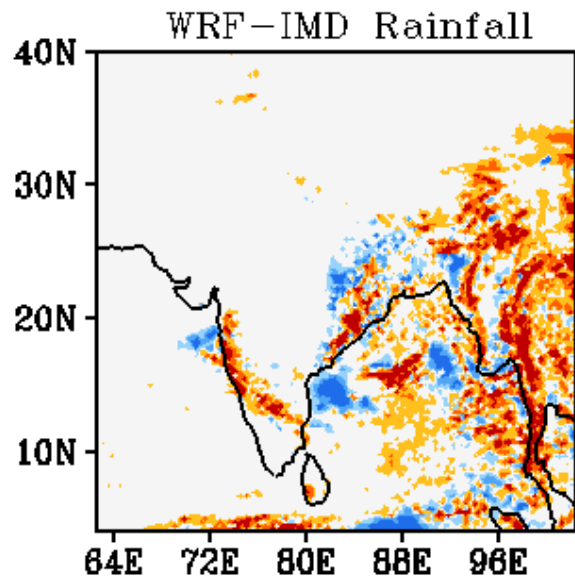
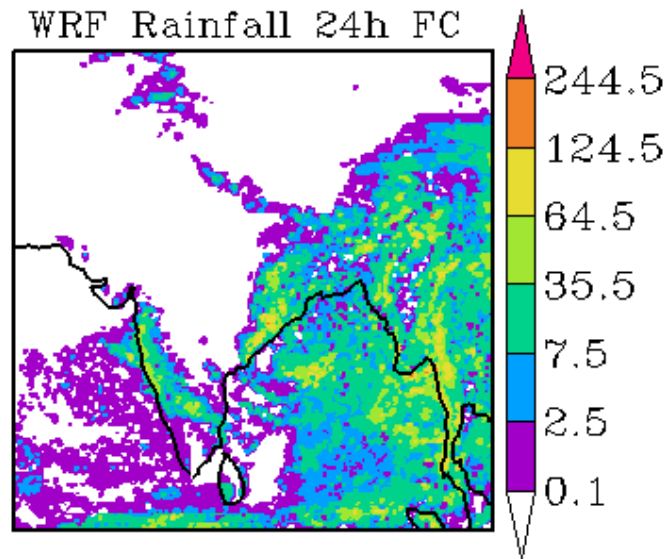

WRF-IMD Rainfall



WRF Start Time
00Z 02102020

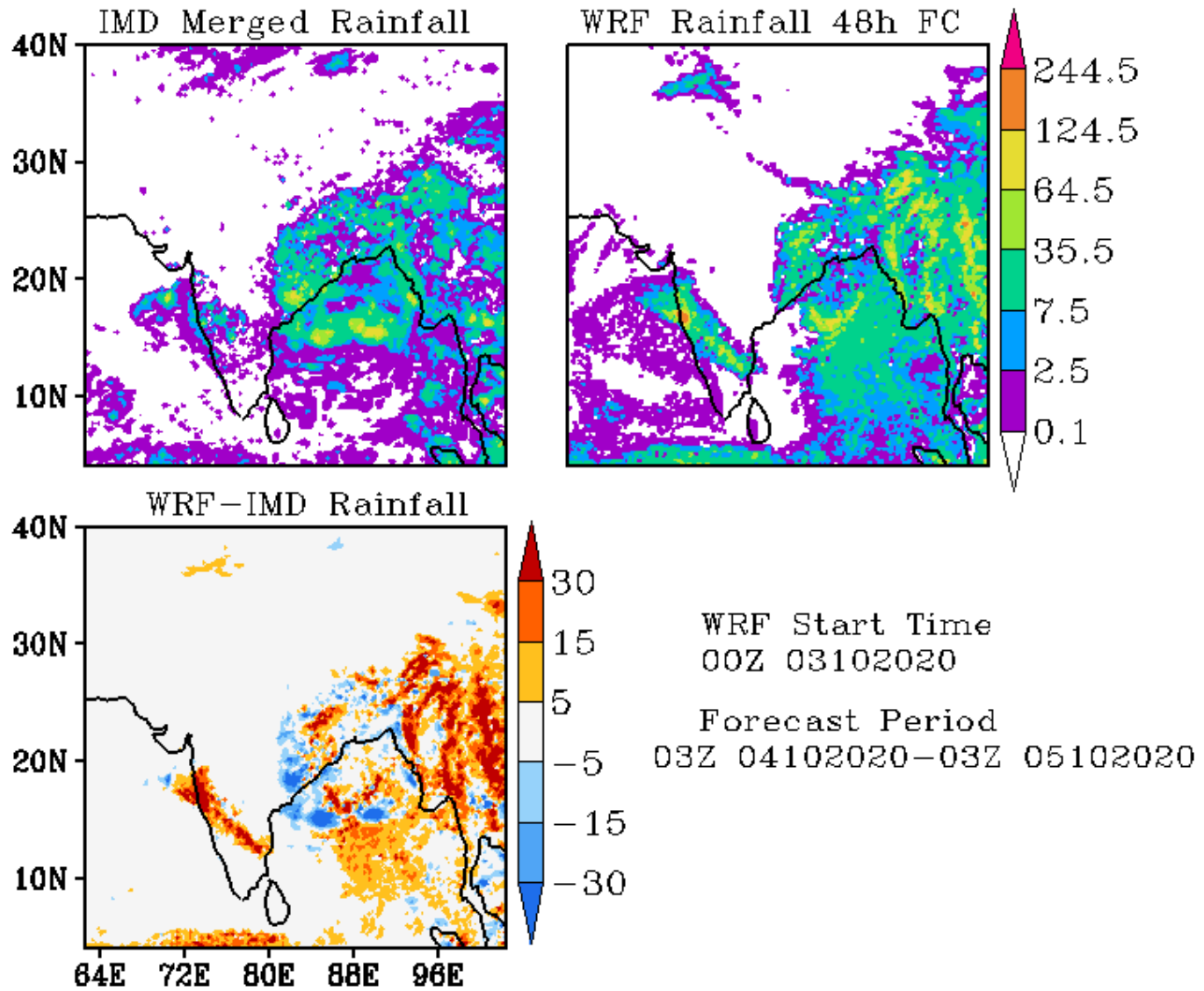
Forecast Period
03Z 03102020-03Z 04102020

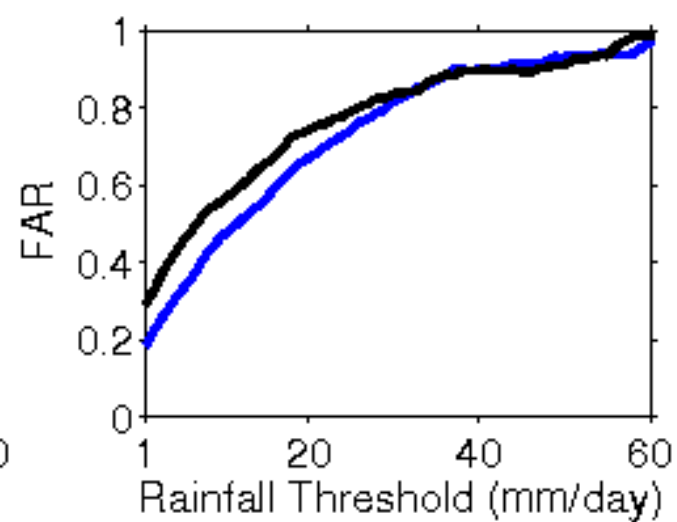
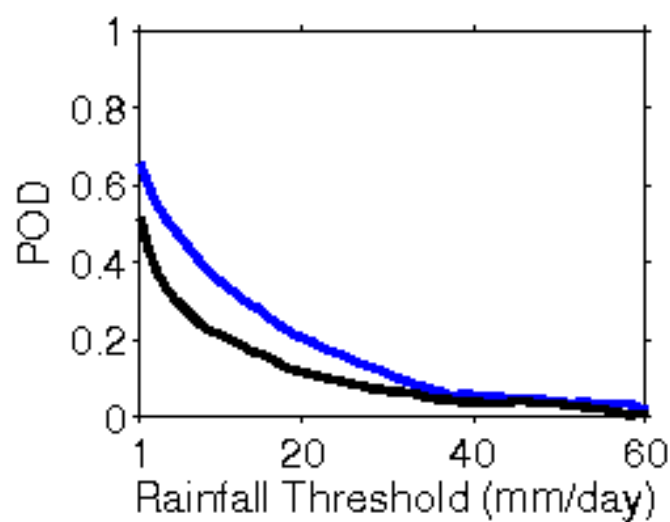
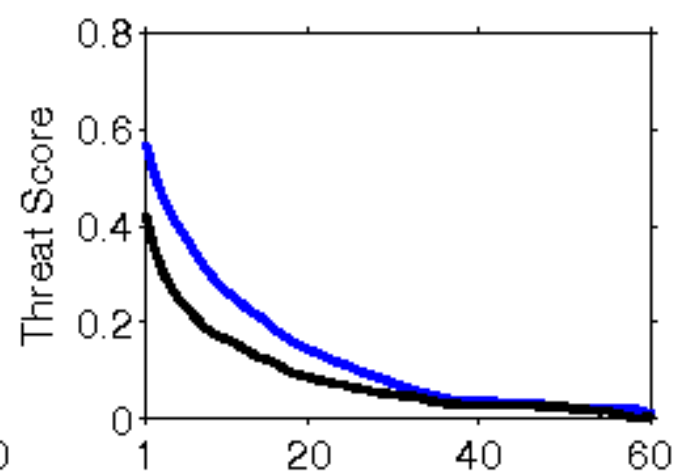
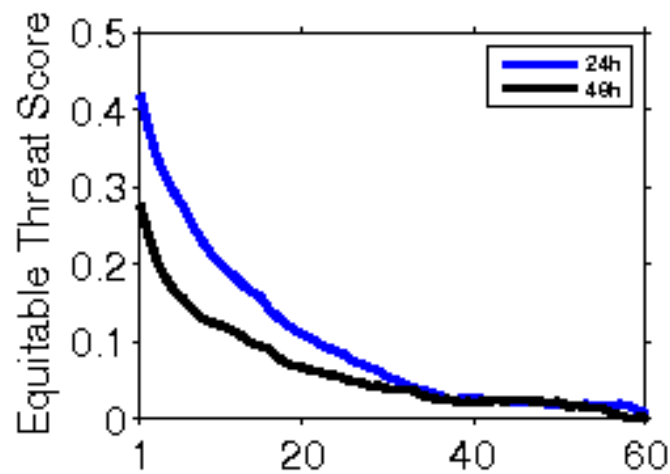


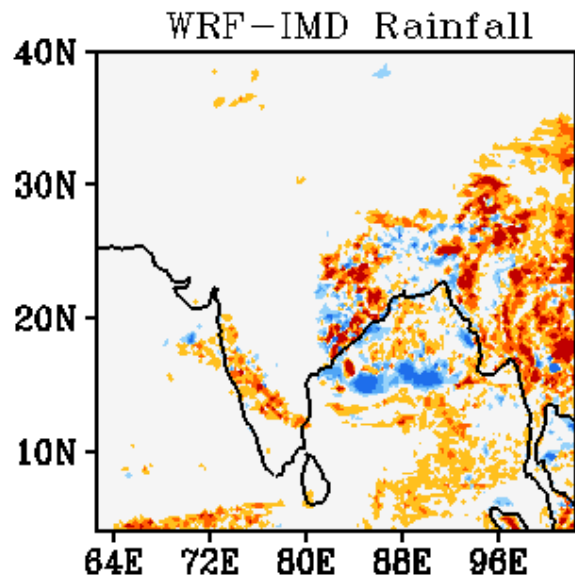
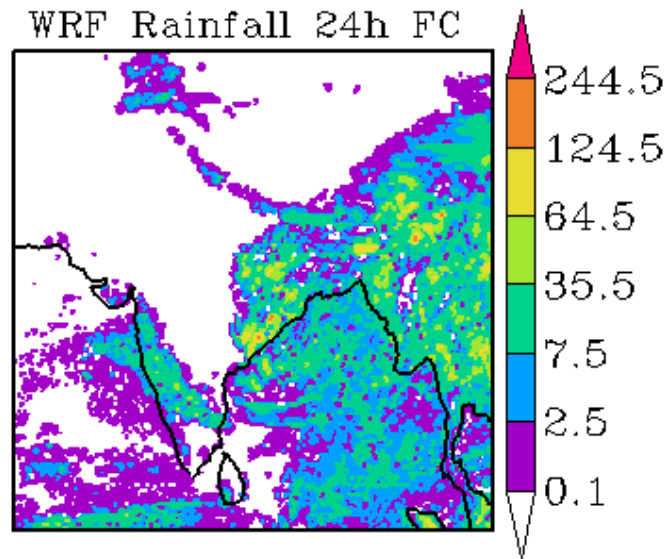
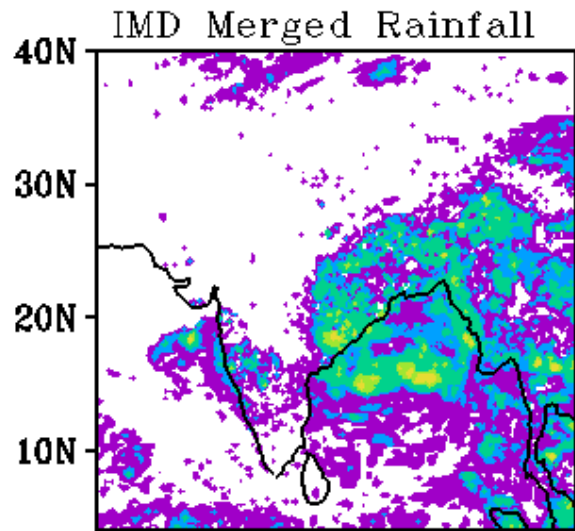


WRF Start Time
00Z 03102020

Forecast Period
03Z 03102020-03Z 04102020

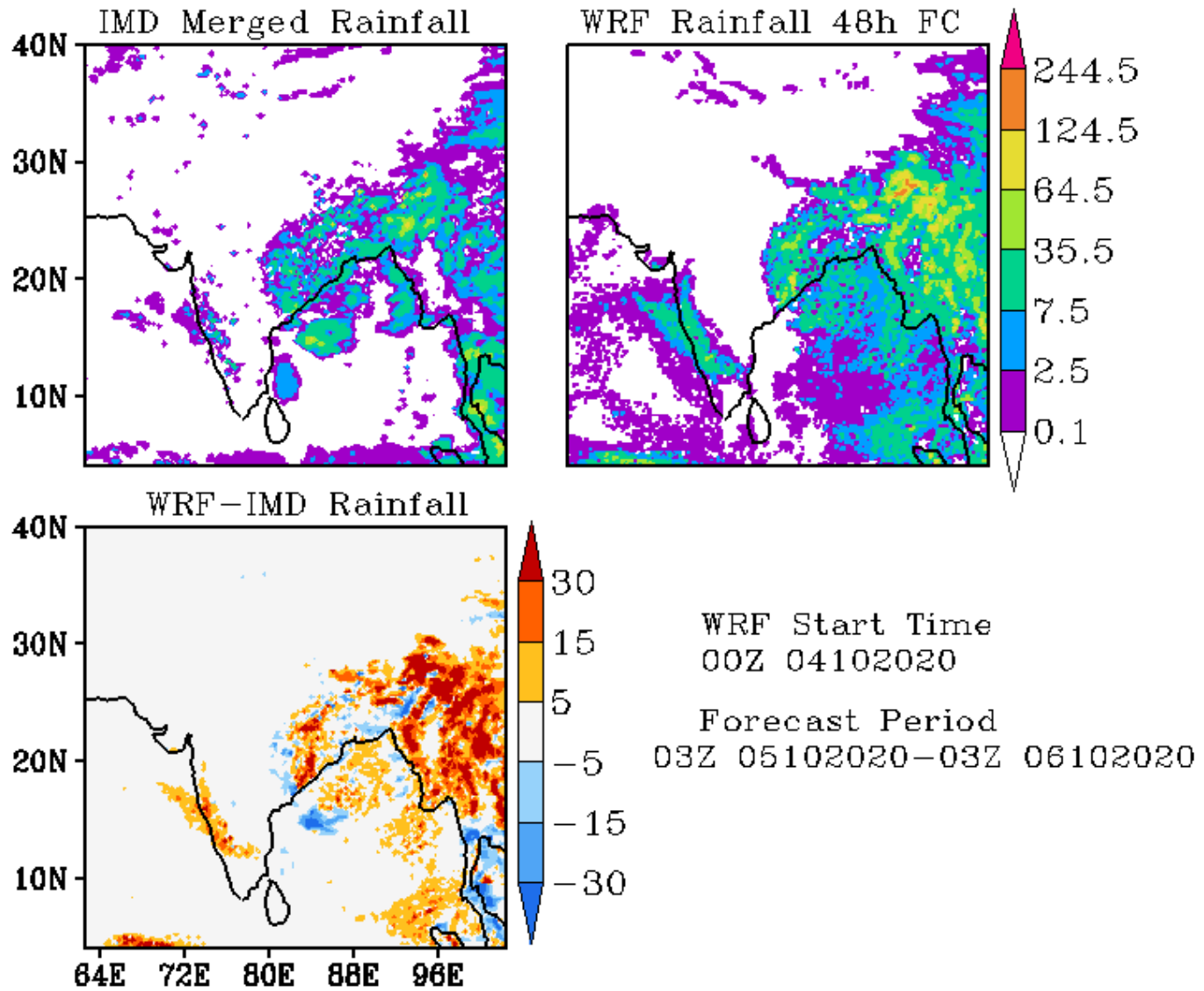


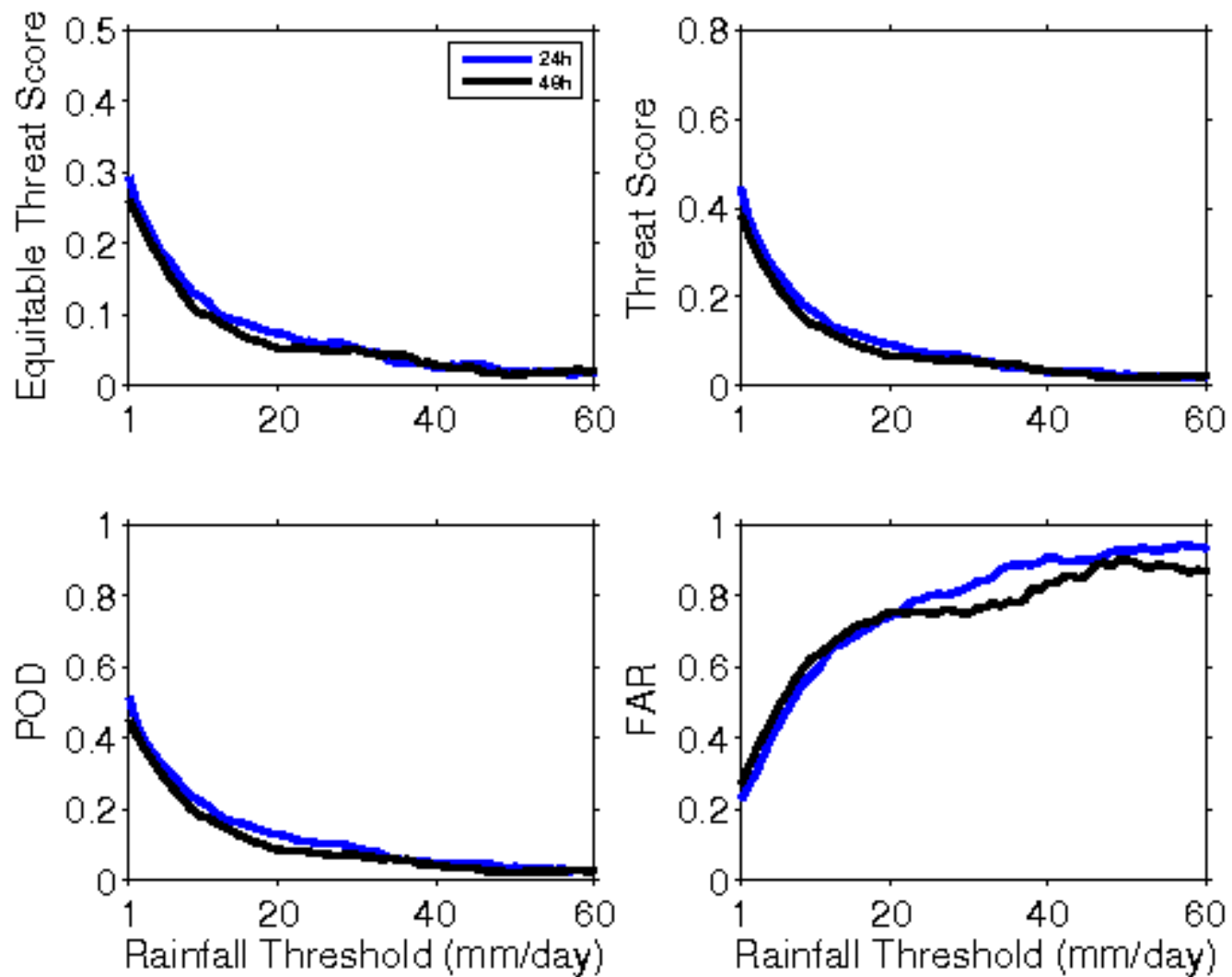


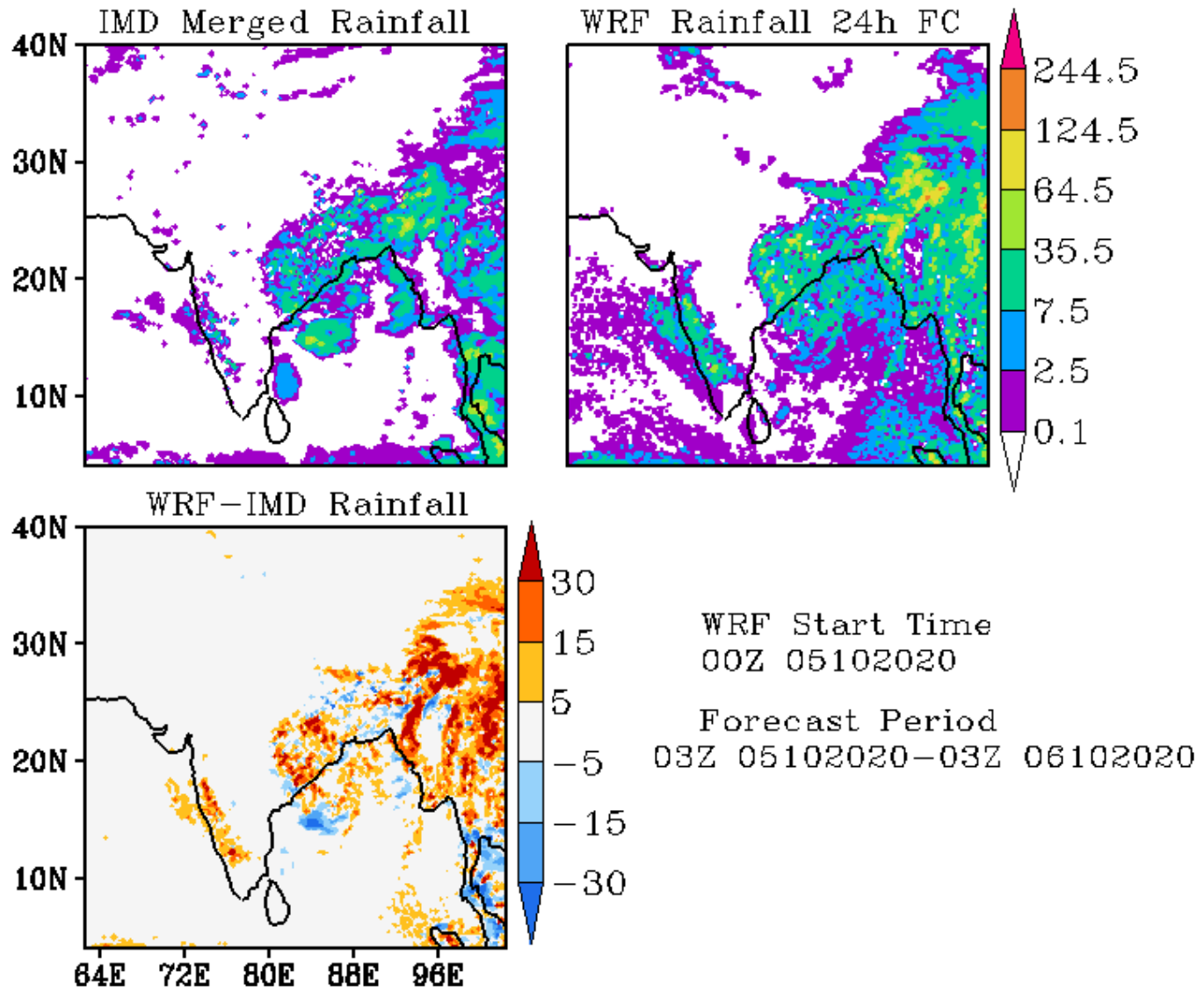


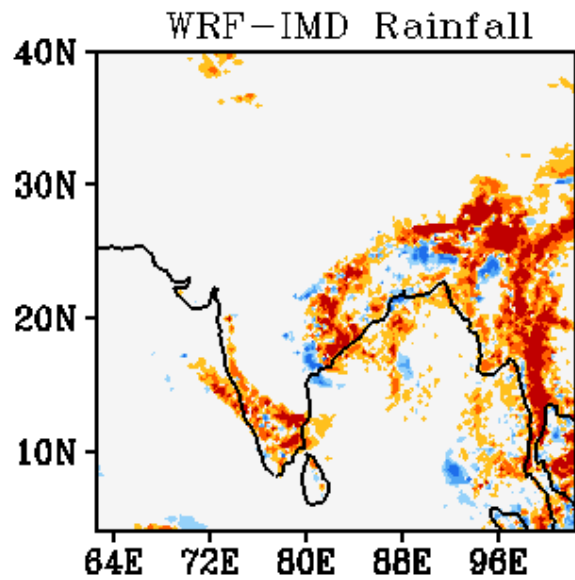
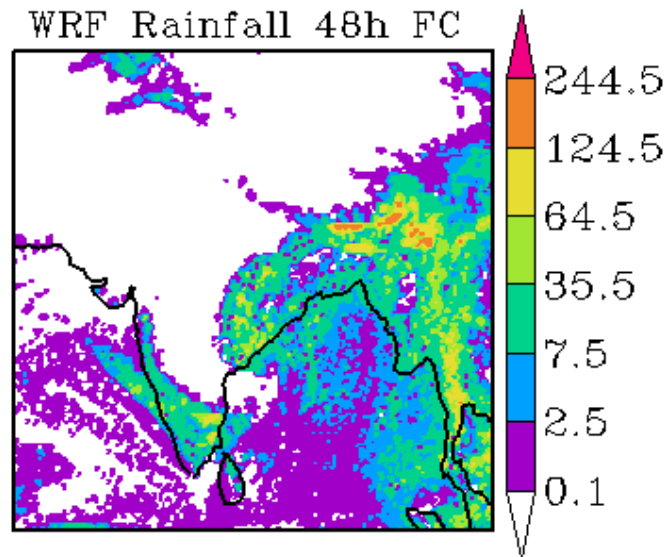
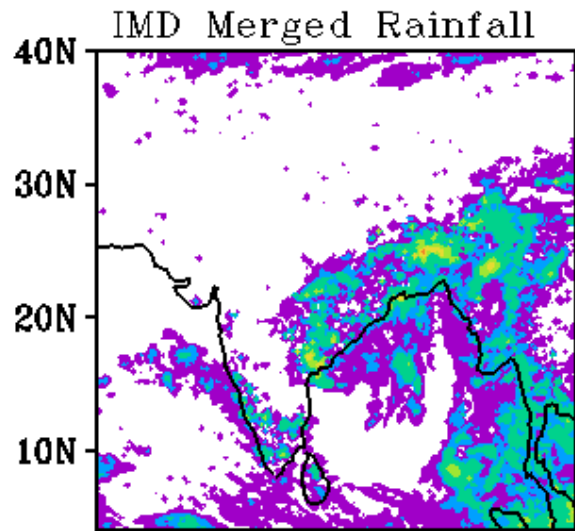
WRF Start Time
00Z 04102020

Forecast Period
03Z 04102020-03Z 05102020



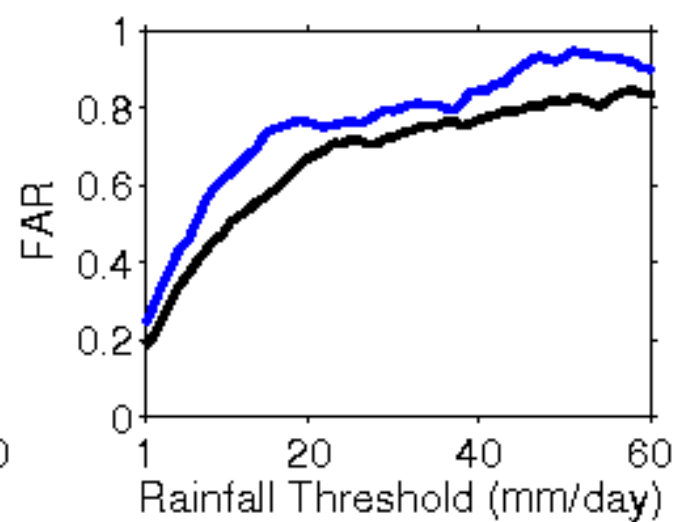
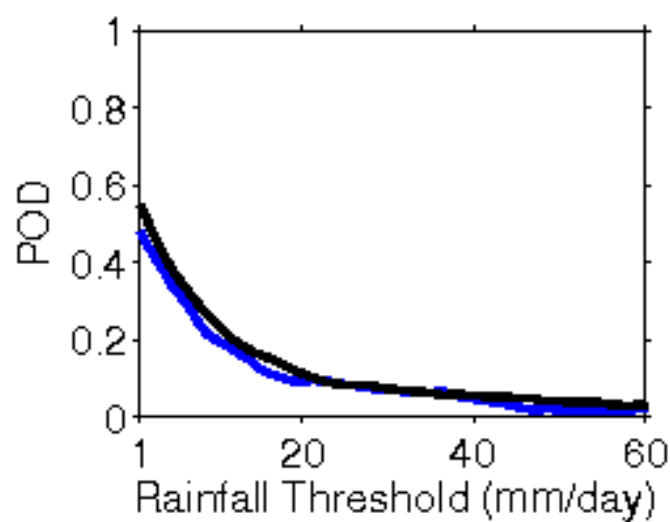
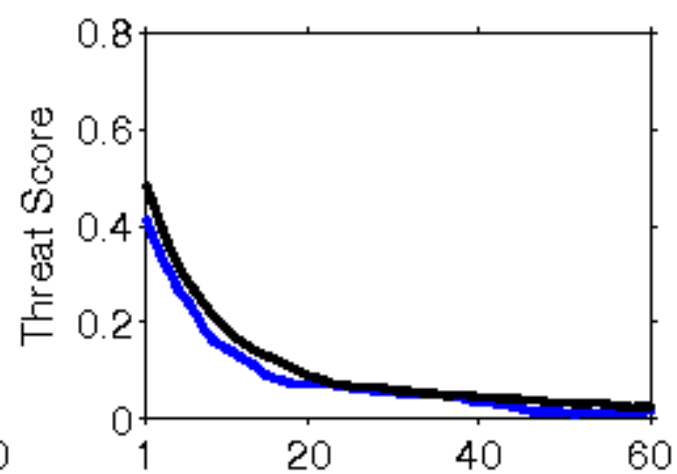
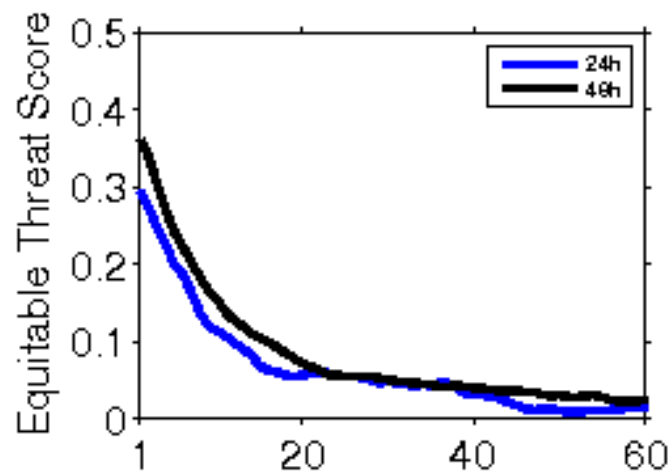


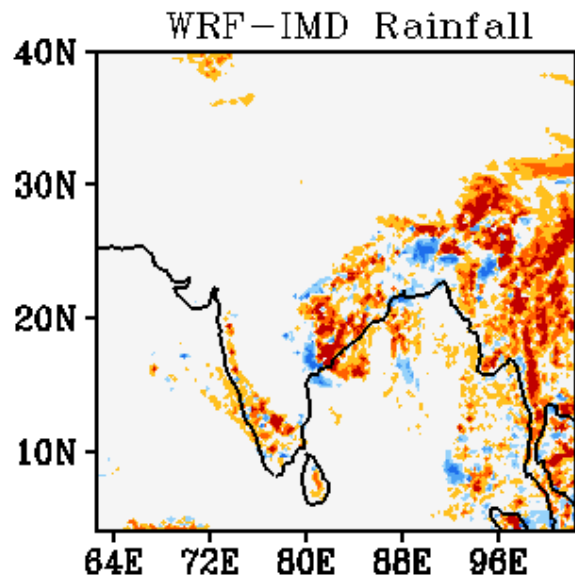
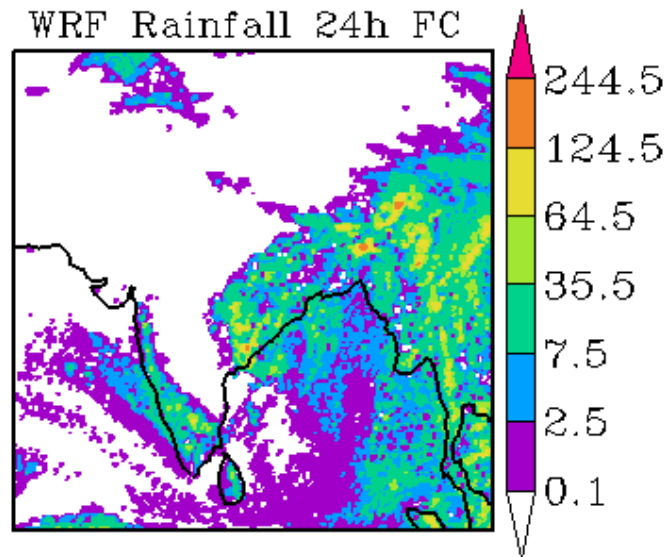
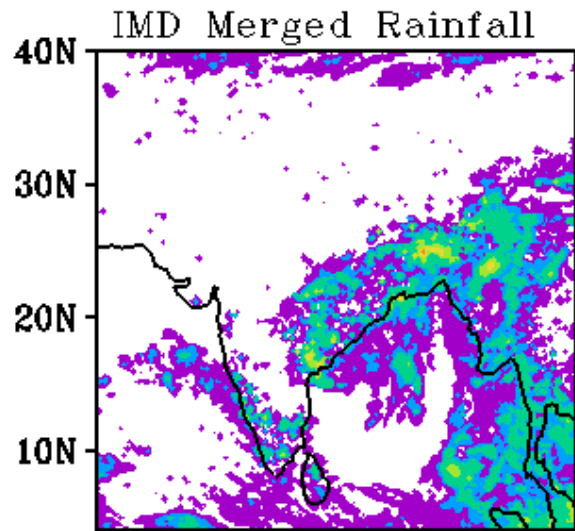




WRF Start Time
00Z 05102020

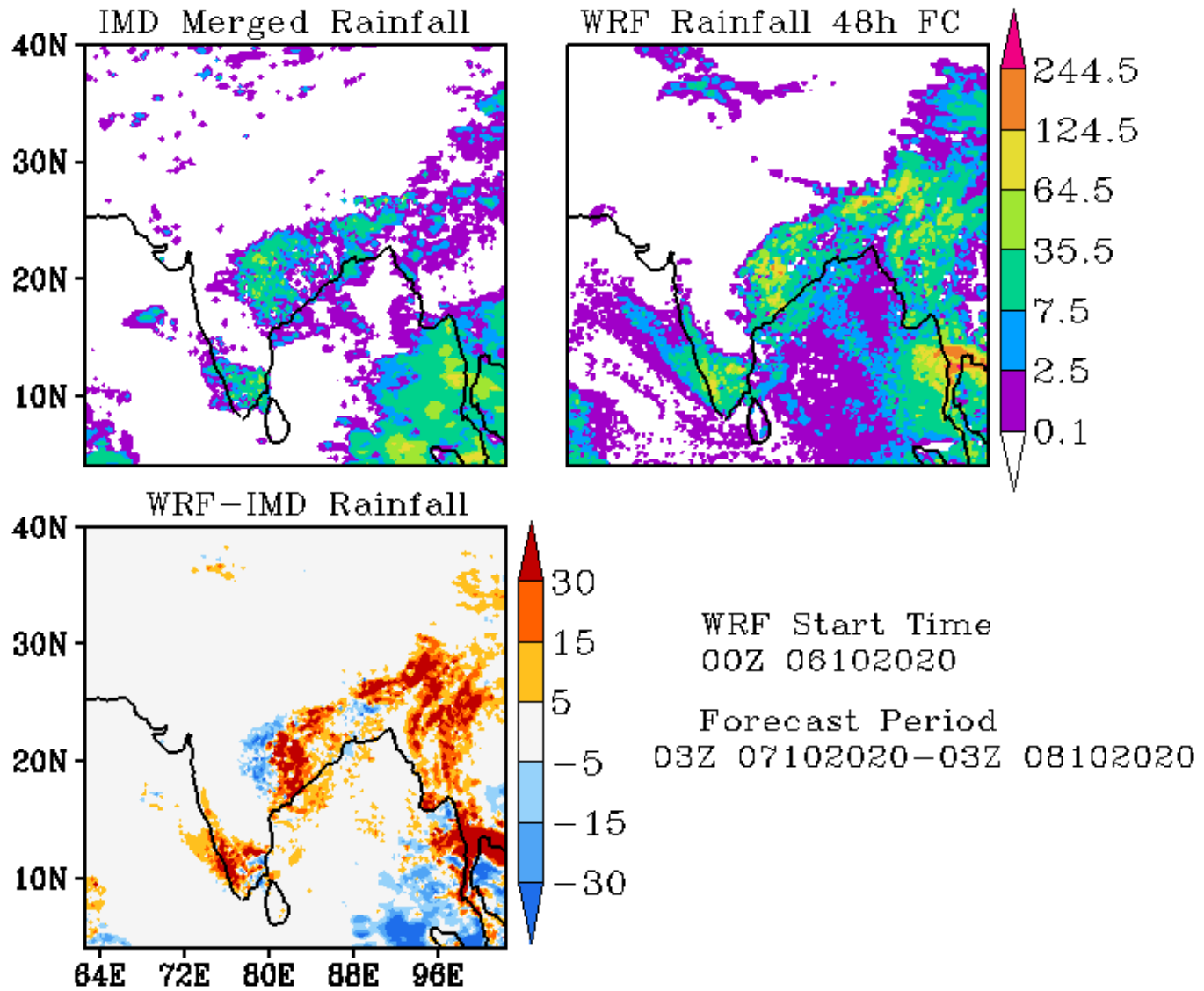
Forecast Period
03Z 06102020-03Z 07102020

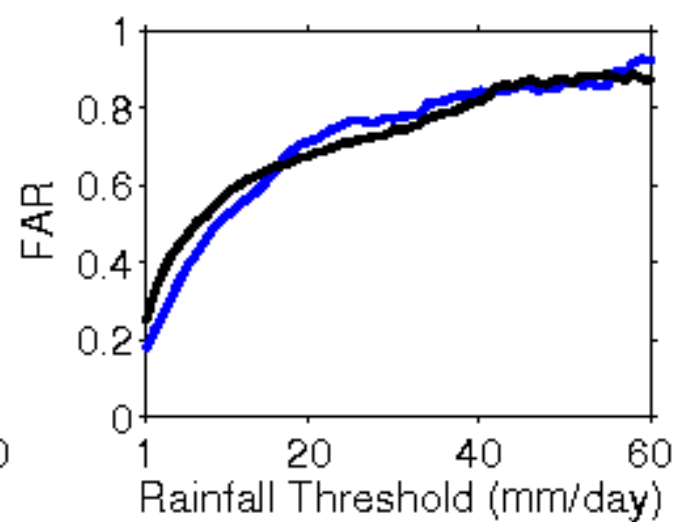
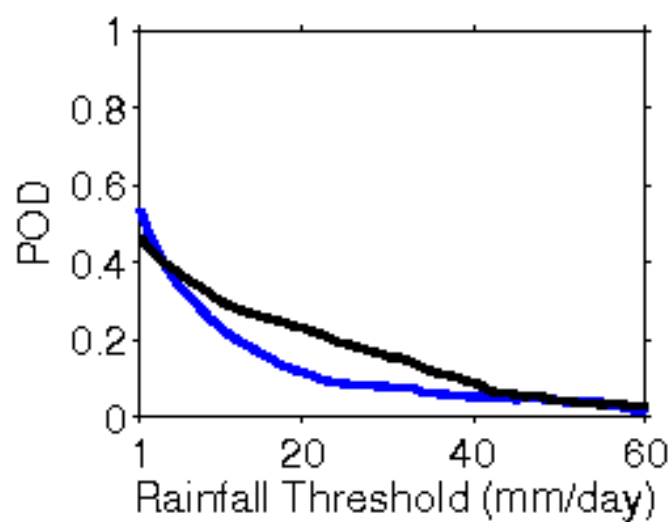
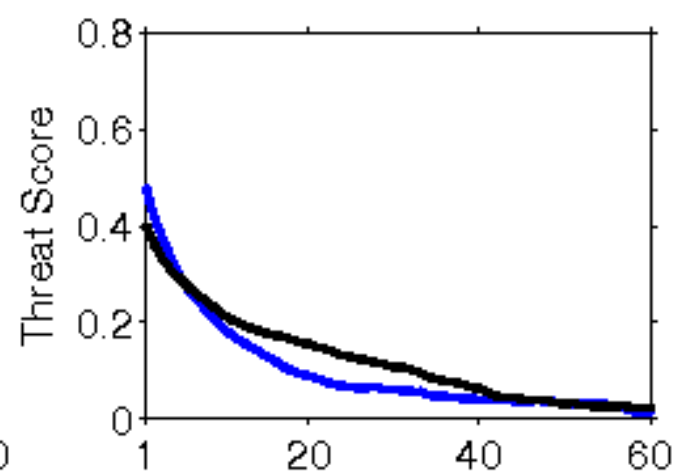
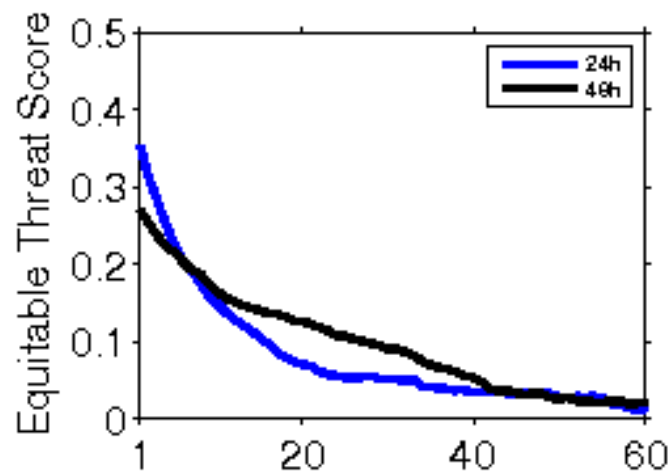


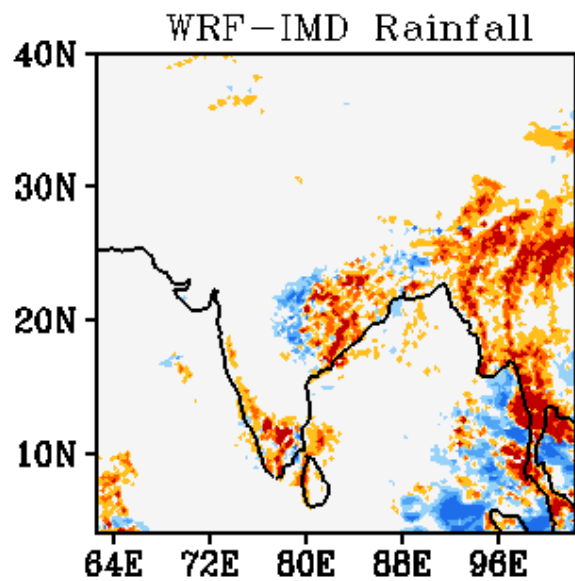
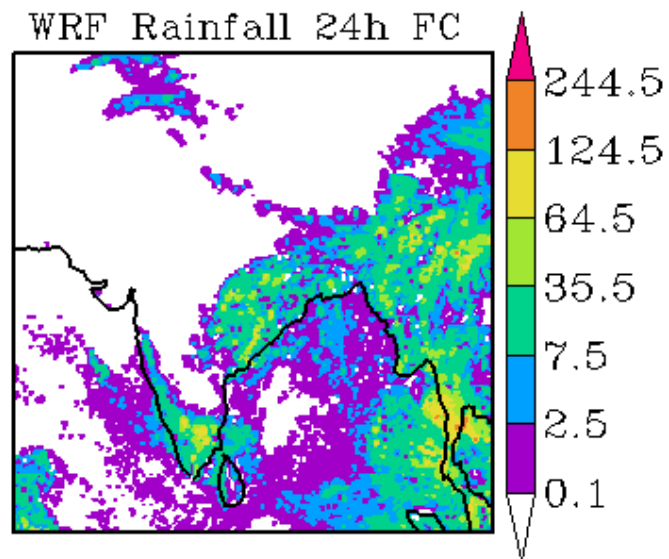



WRF Start Time
00Z 06102020

Forecast Period
03Z 06102020-03Z 07102020

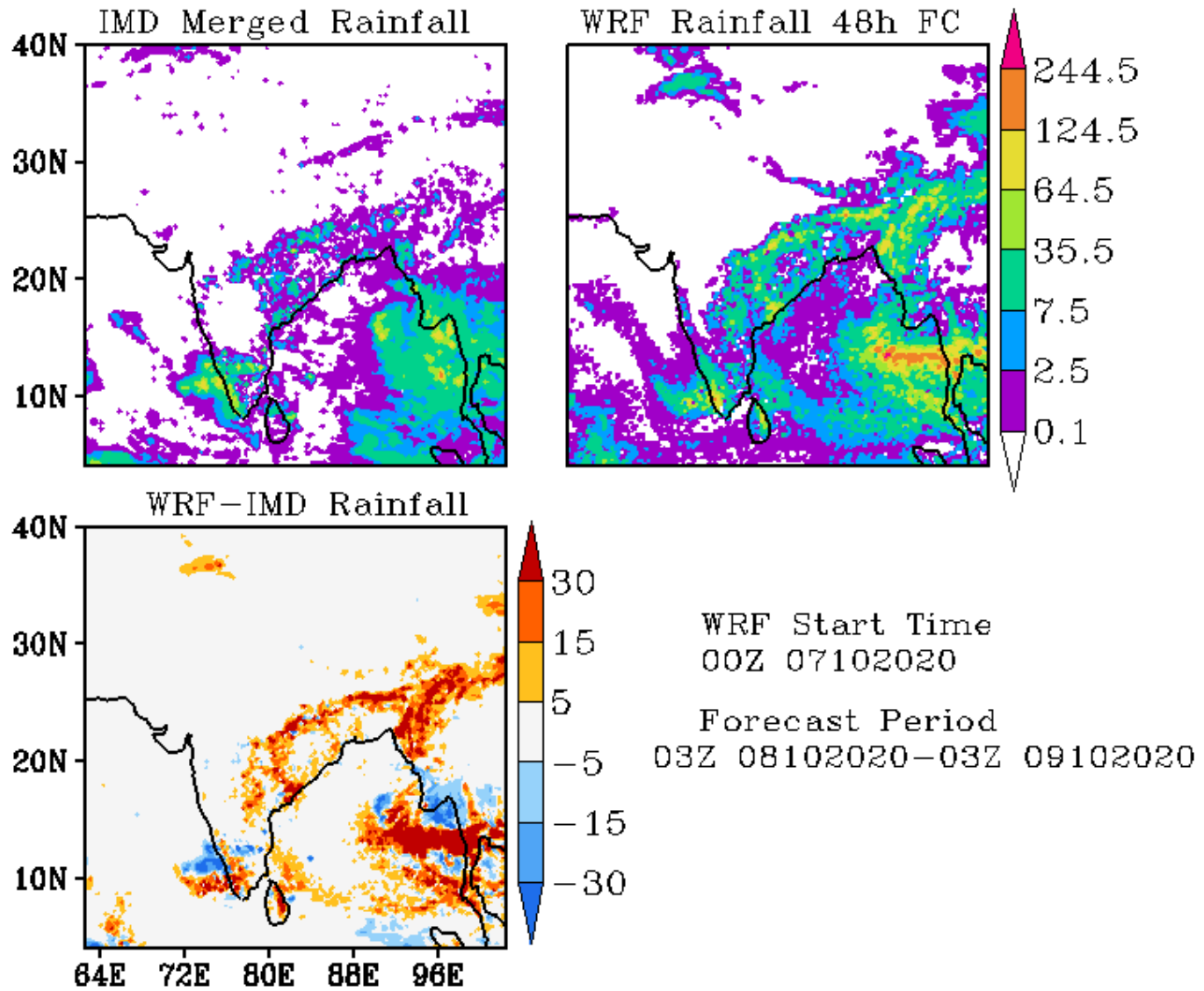


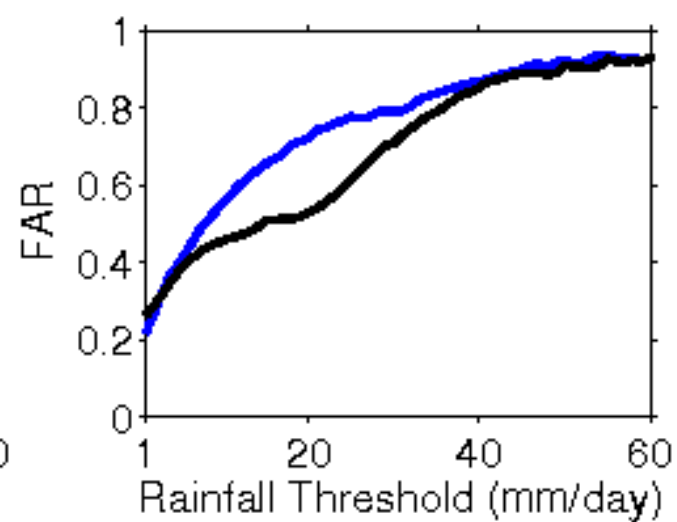
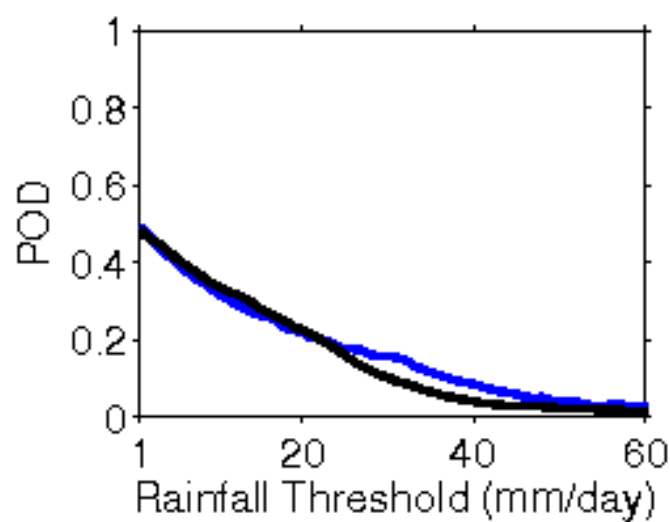
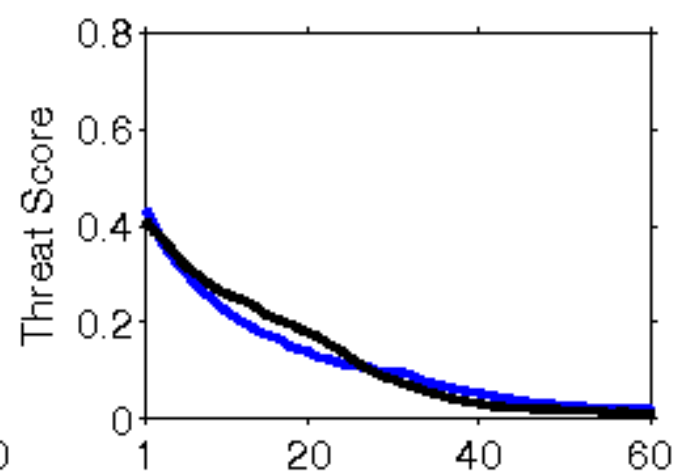
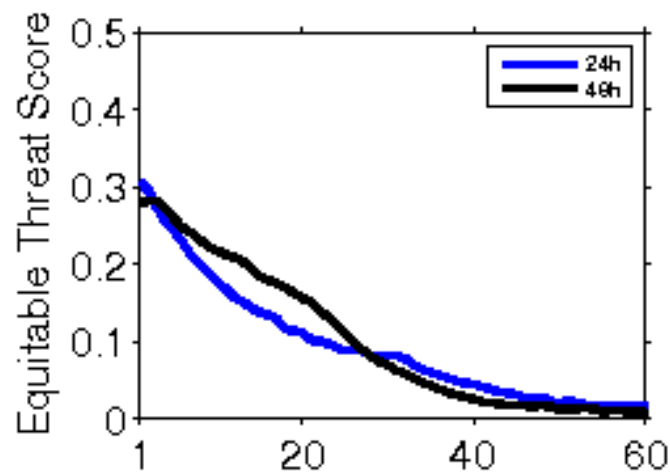


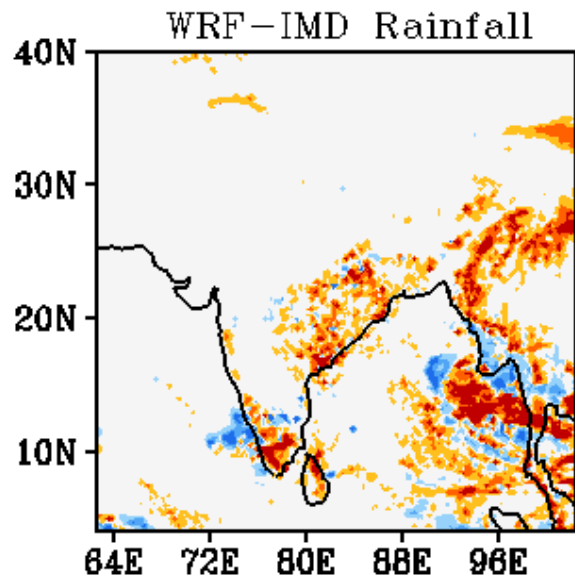
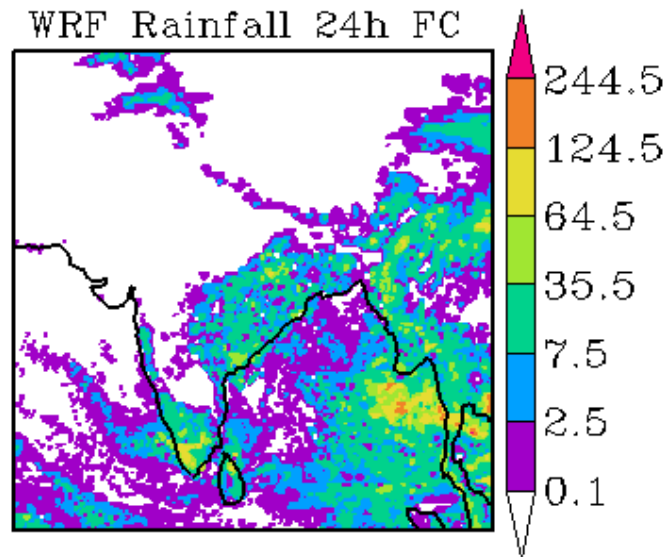
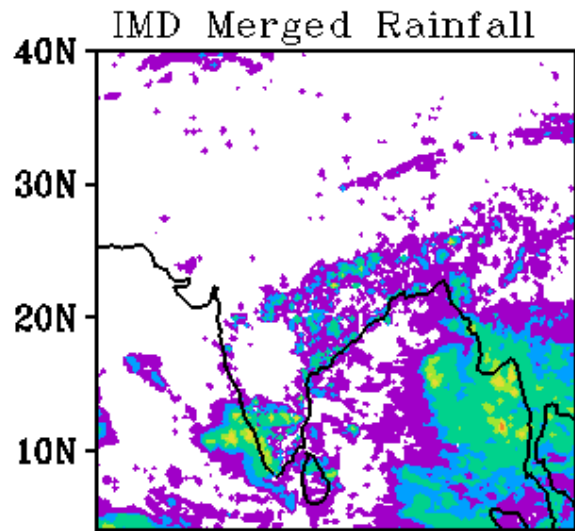


WRF Start Time
00Z 07102020

Forecast Period
03Z 07102020-03Z 08102020

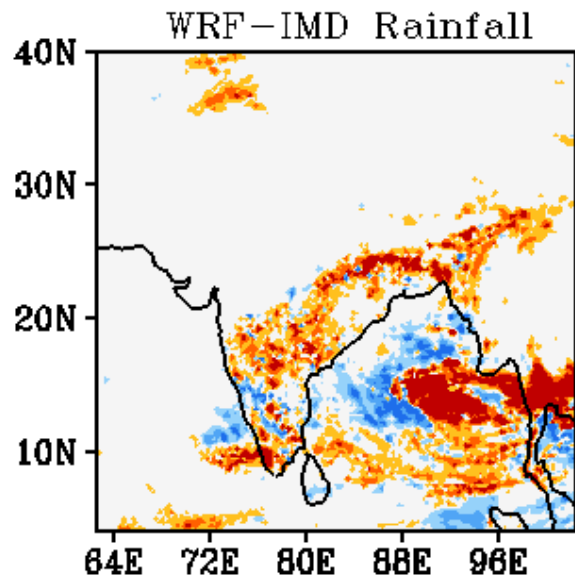
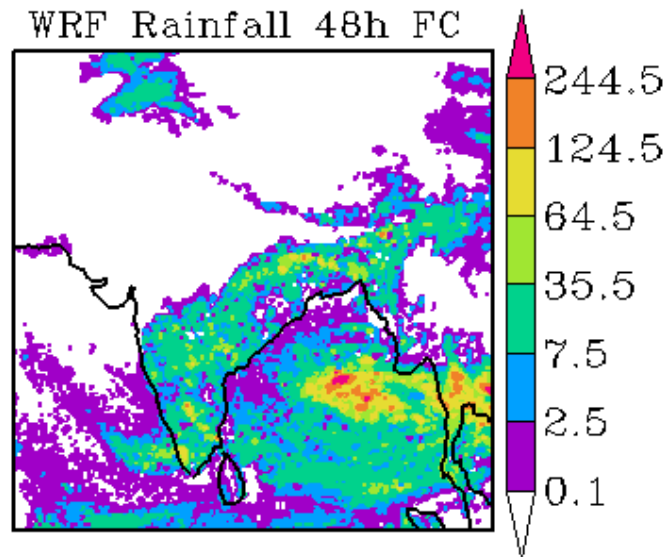
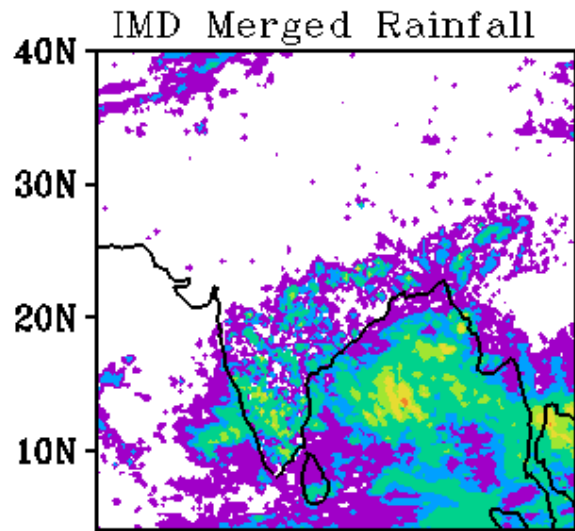






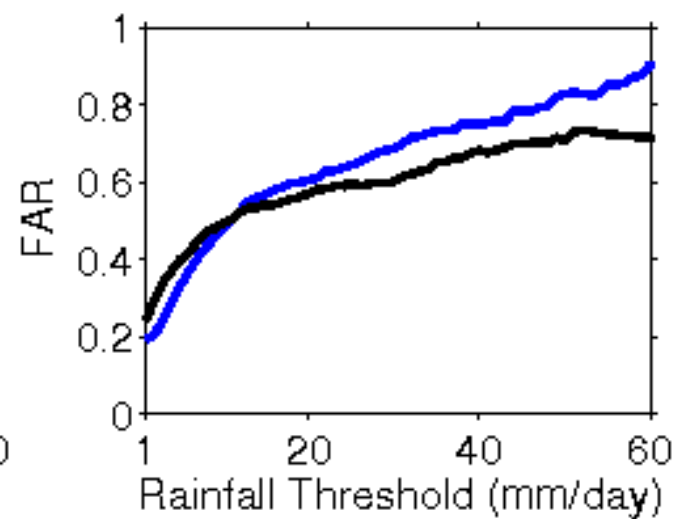
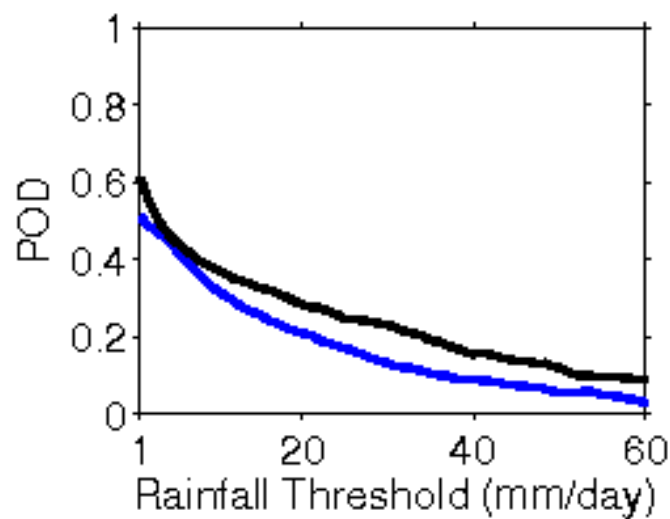
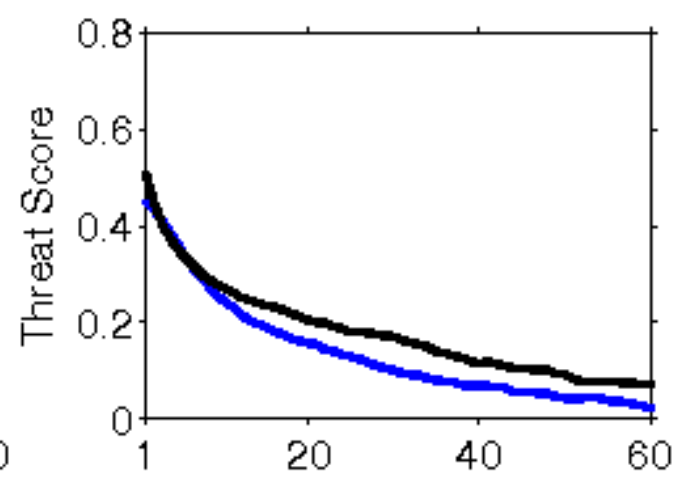
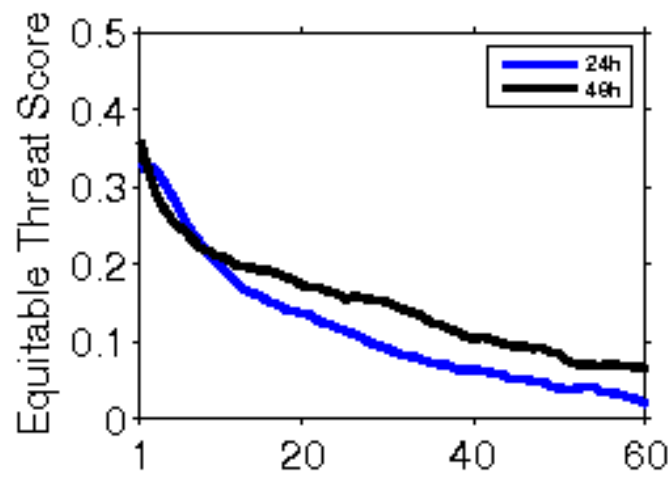
WRF Start Time
00Z 08102020

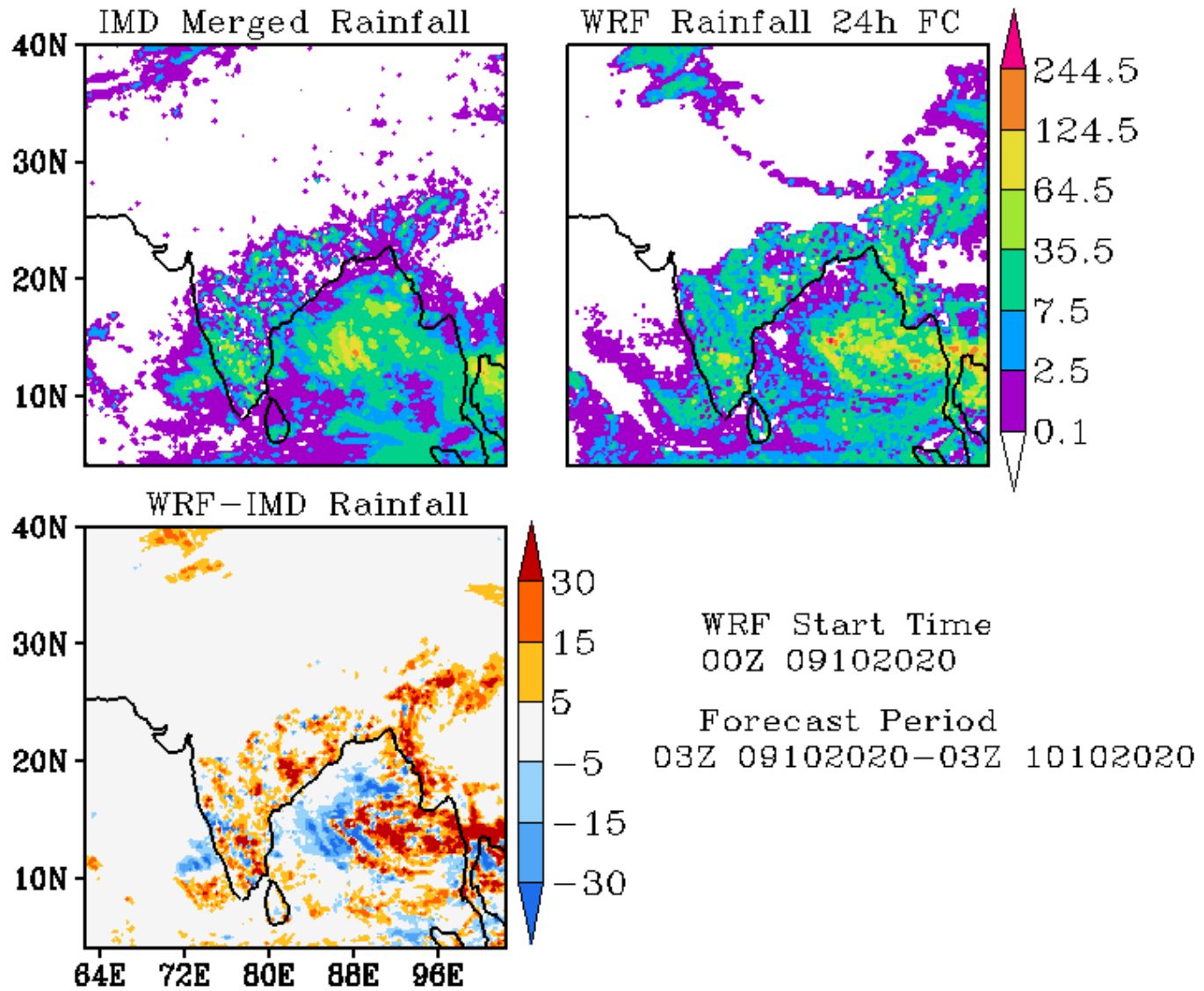
Forecast Period
03Z 08102020-03Z 09102020

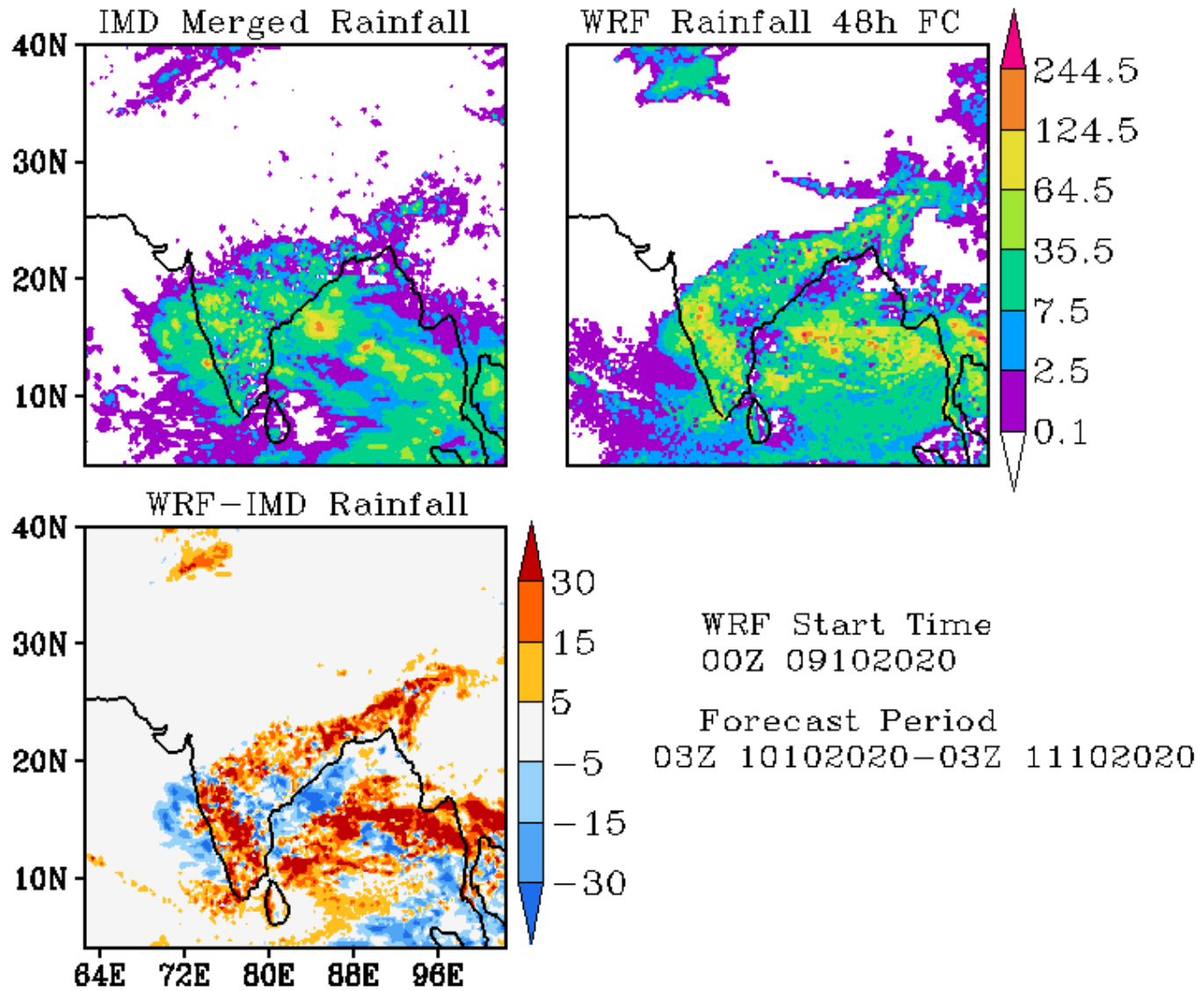


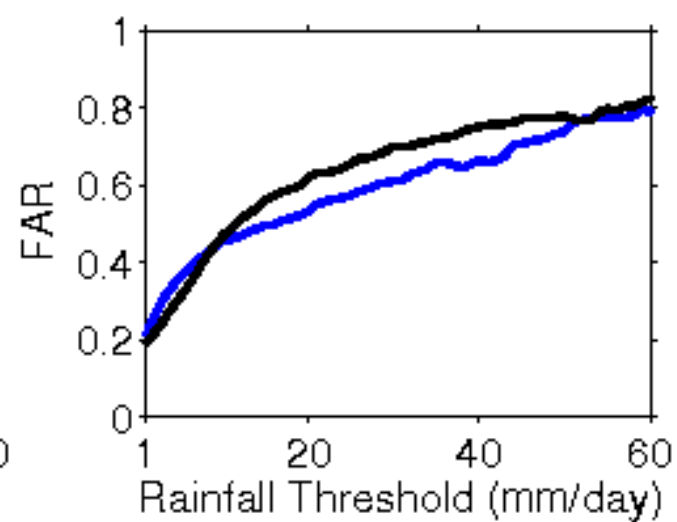
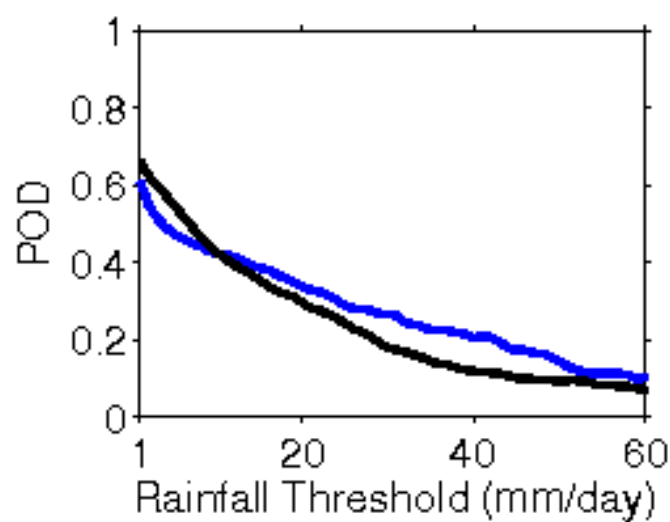
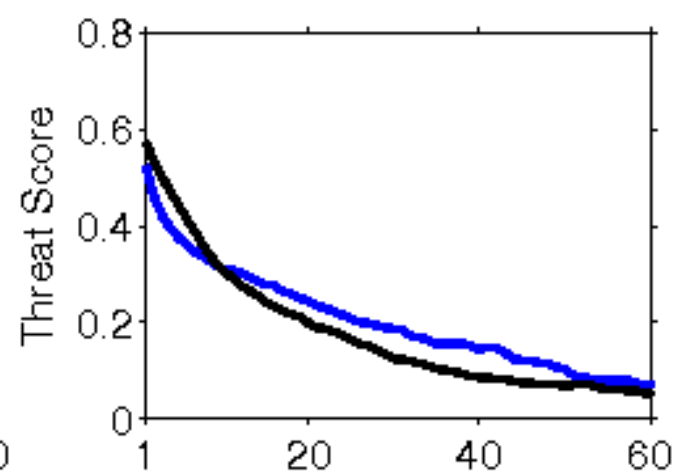
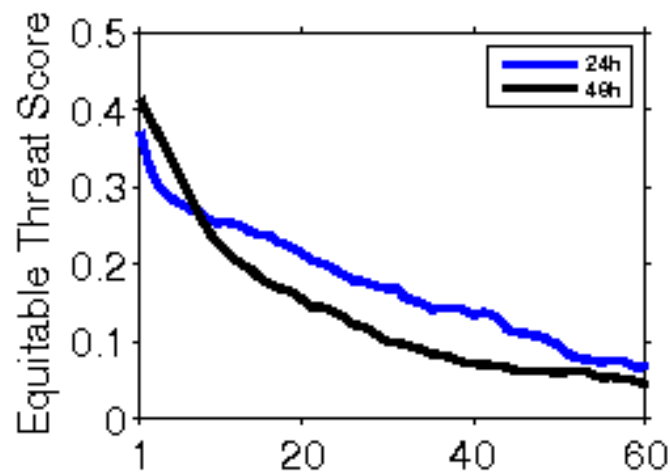
WRF Start Time
00Z 08102020

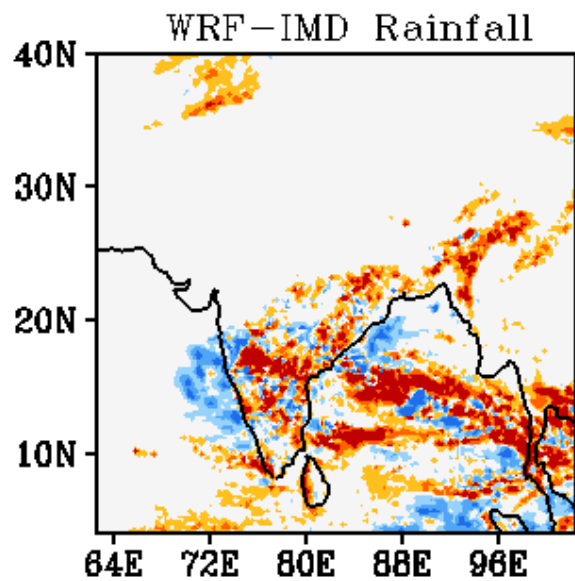
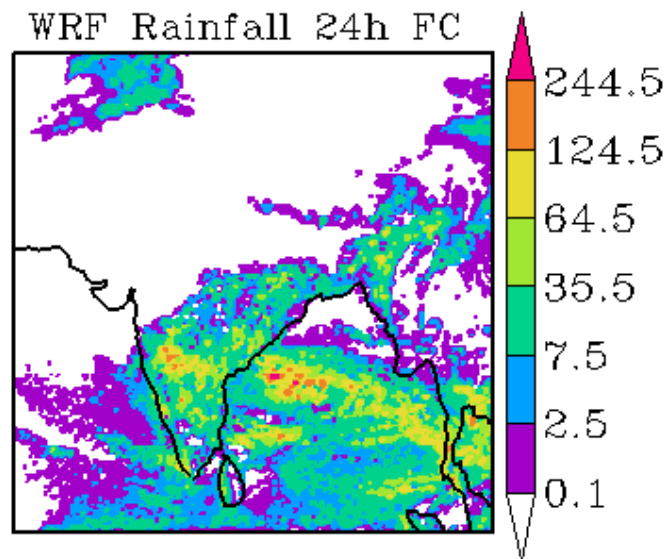

Forecast Period
03Z 09102020-03Z 10102020





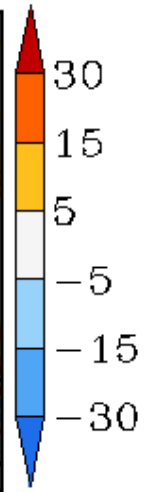
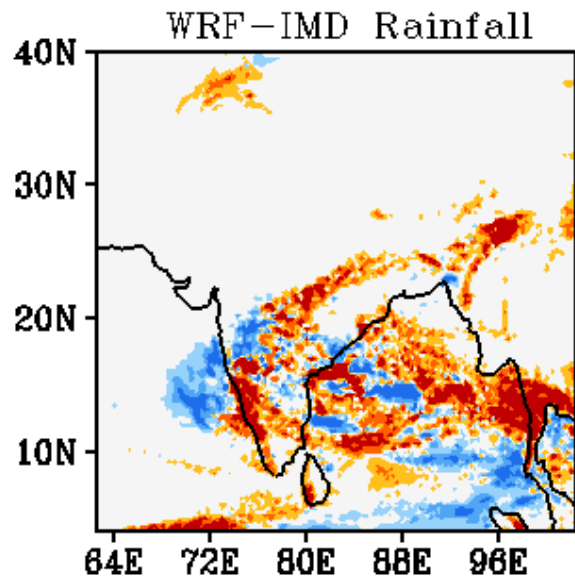
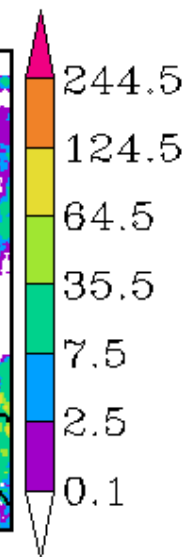
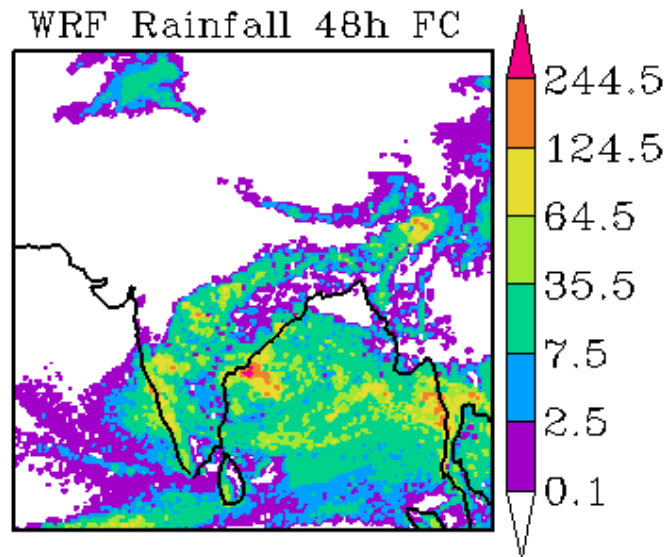
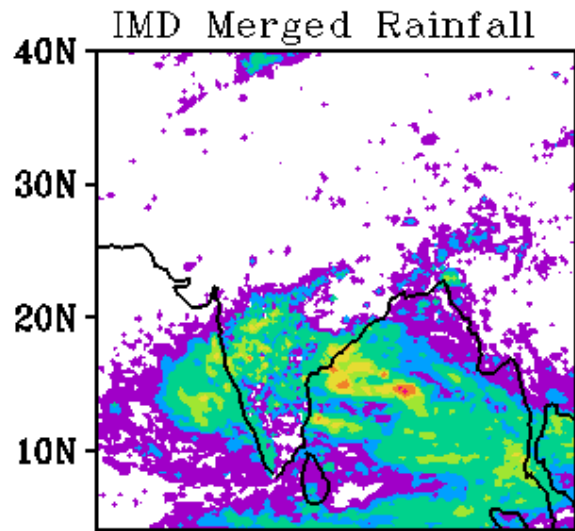






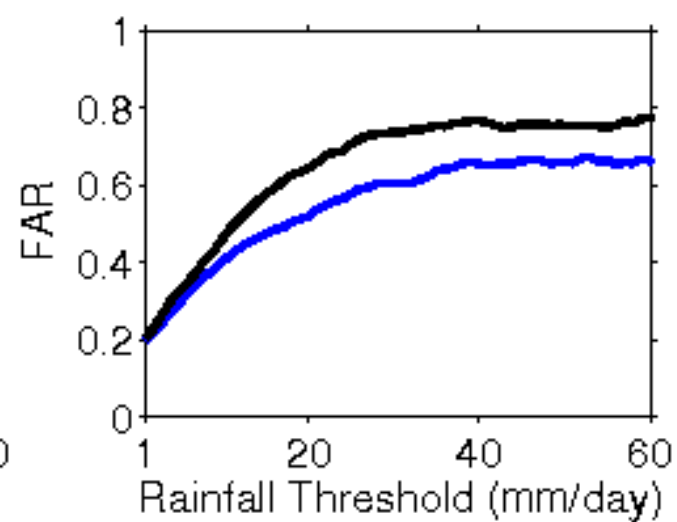
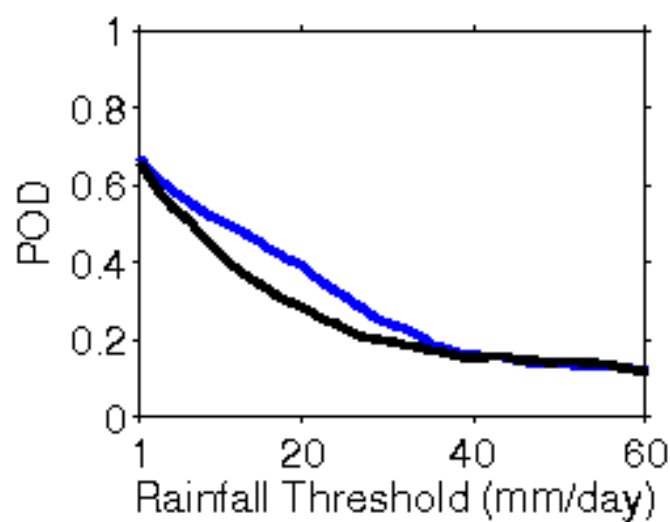
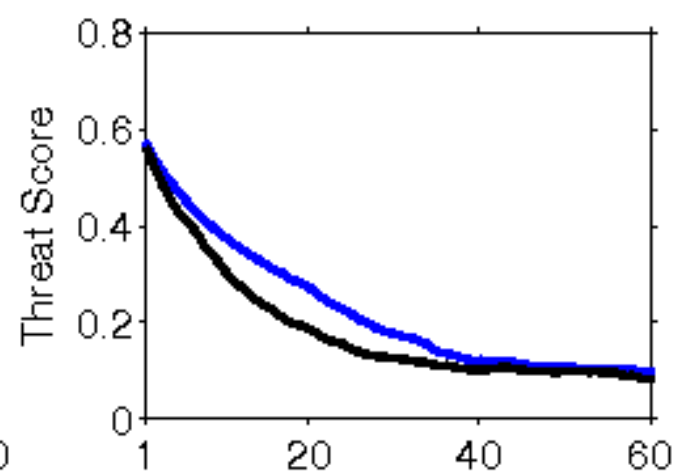
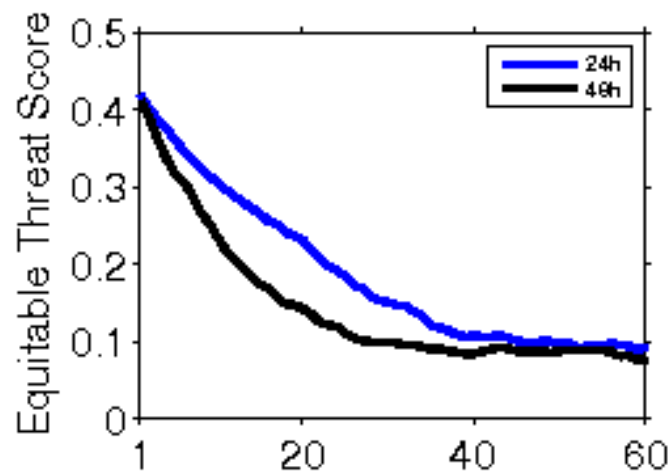
WRF Start Time
00Z 10102020

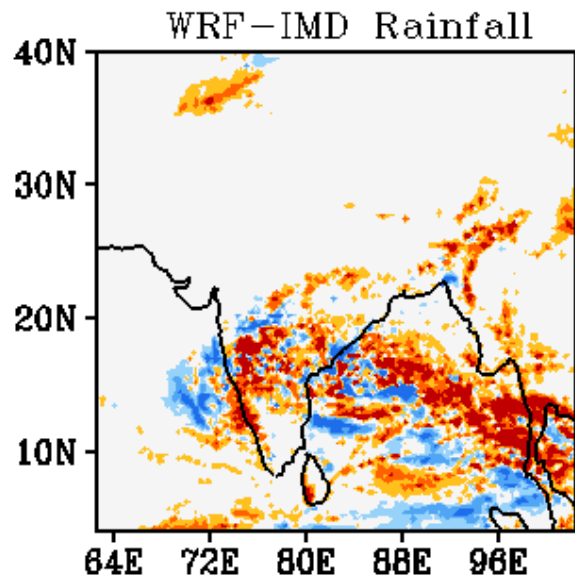
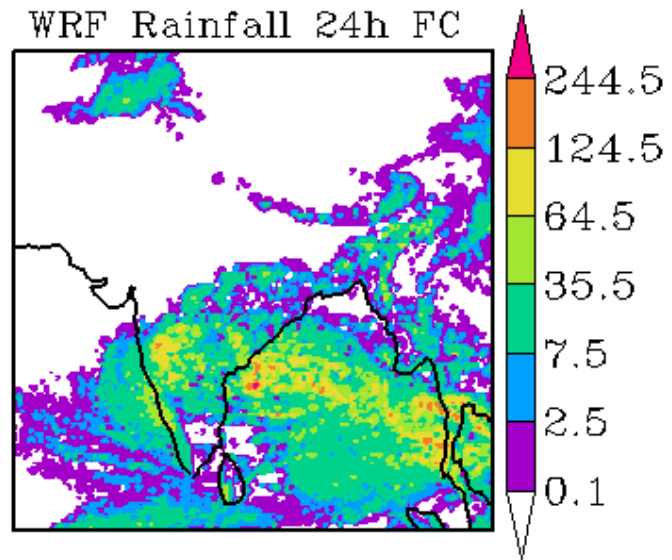
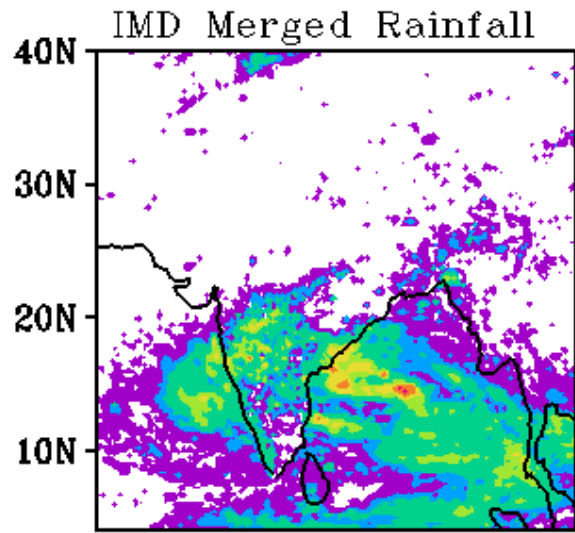
Forecast Period
03Z 10102020-03Z 11102020



WRF Start Time
00Z 10102020

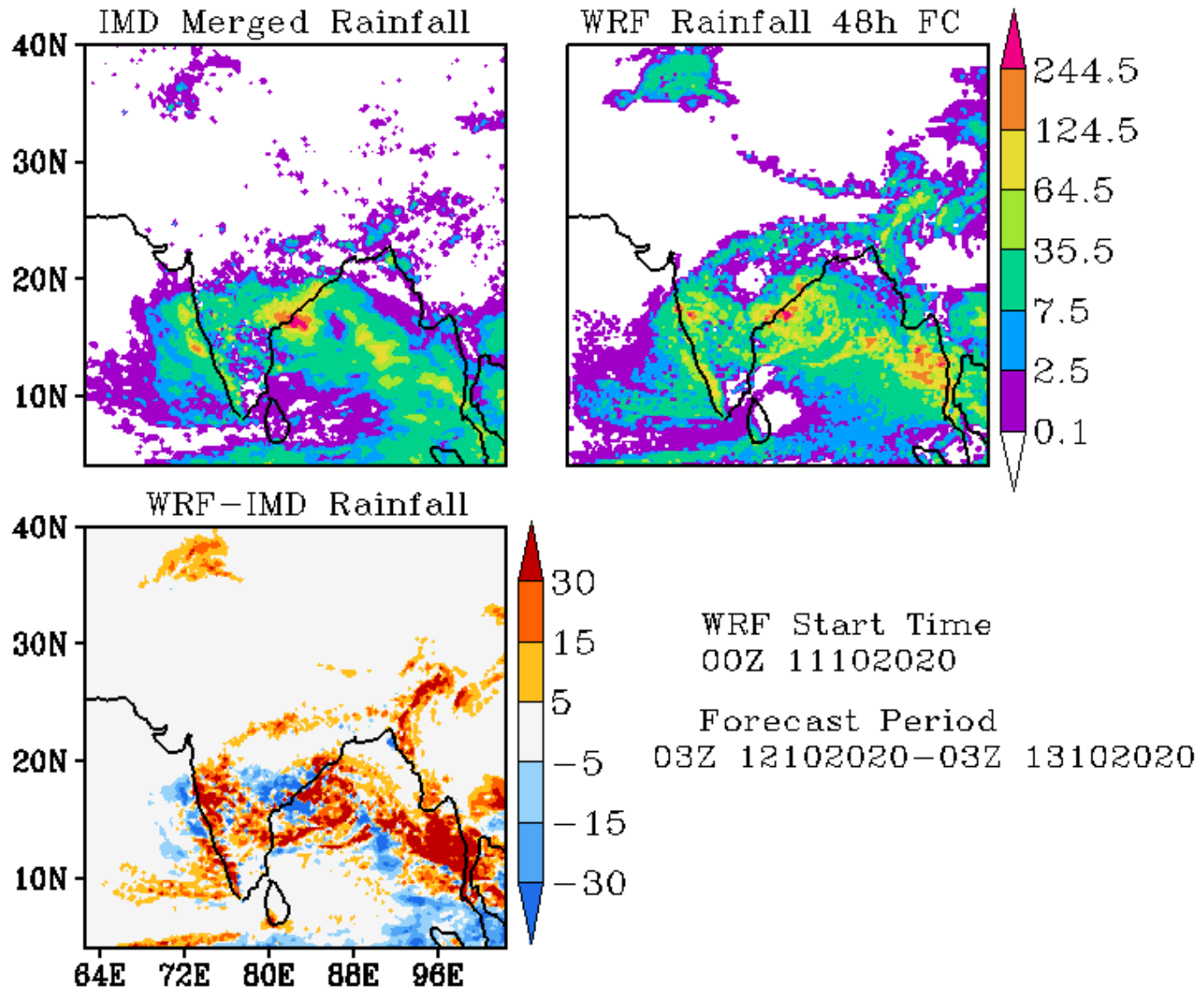
Forecast Period
03Z 11102020-03Z 12102020

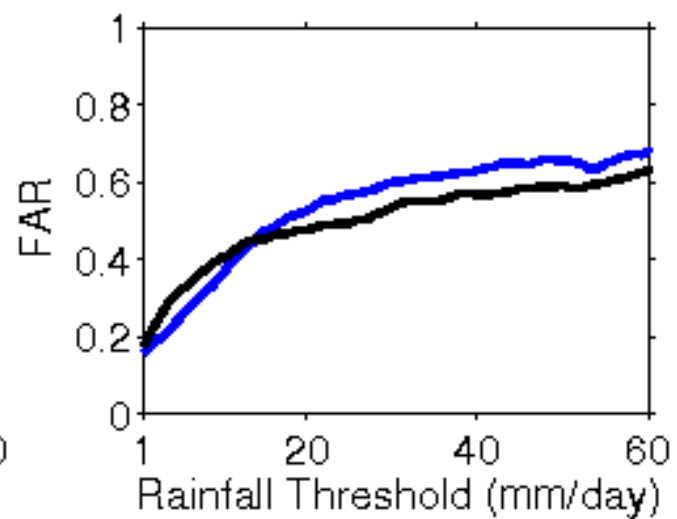
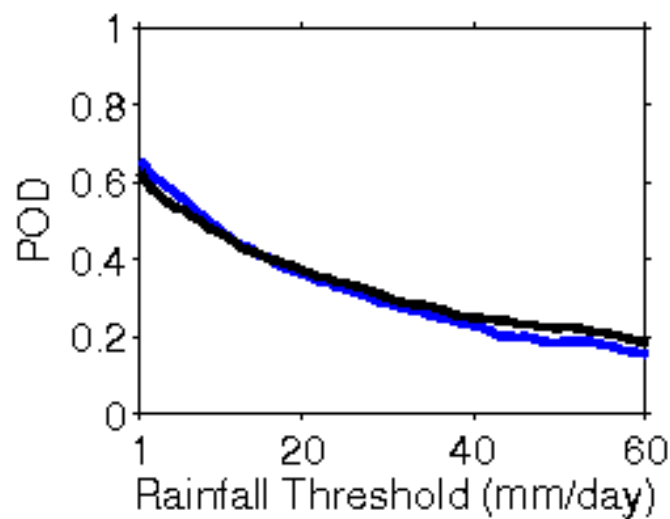
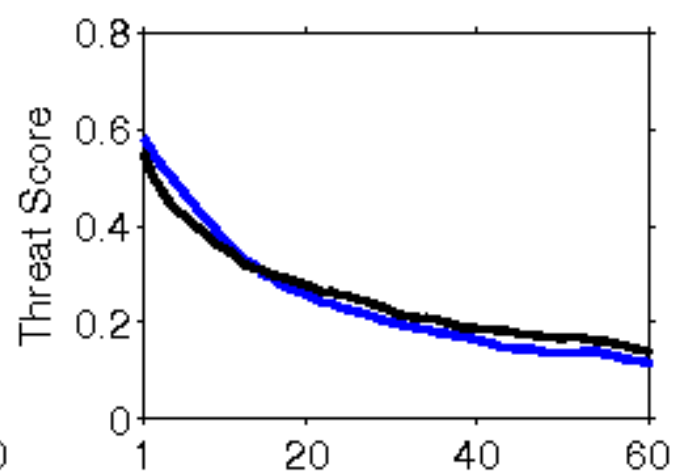
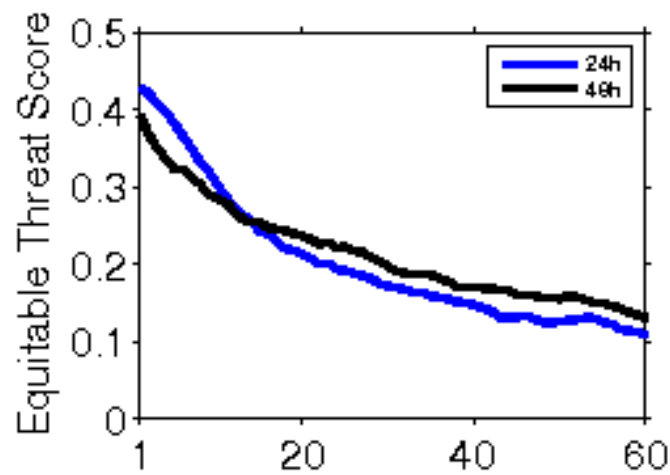


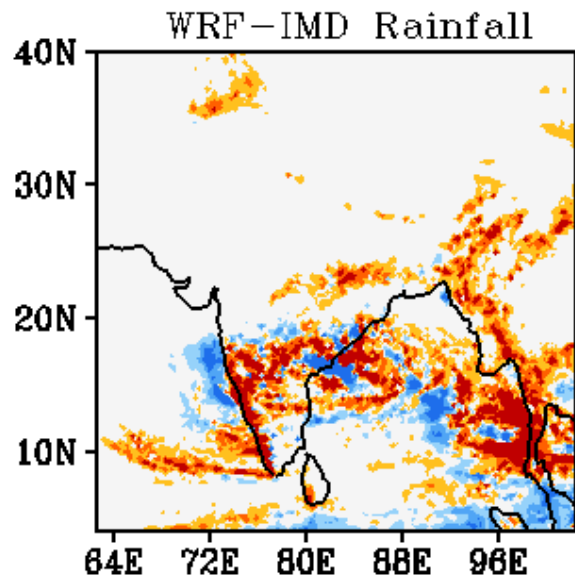
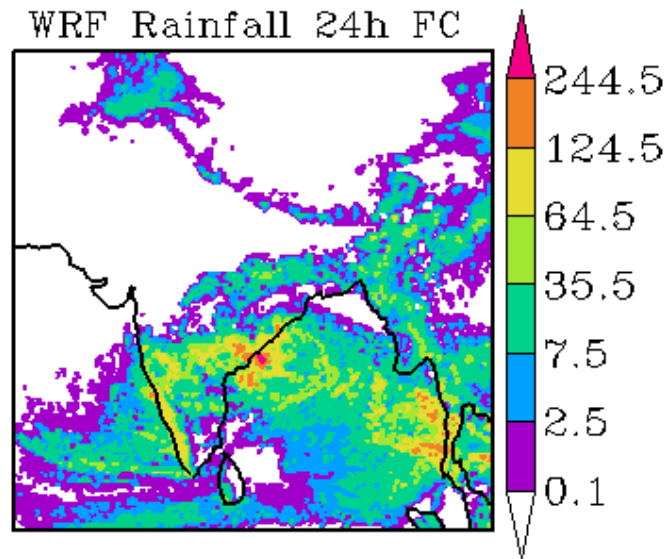
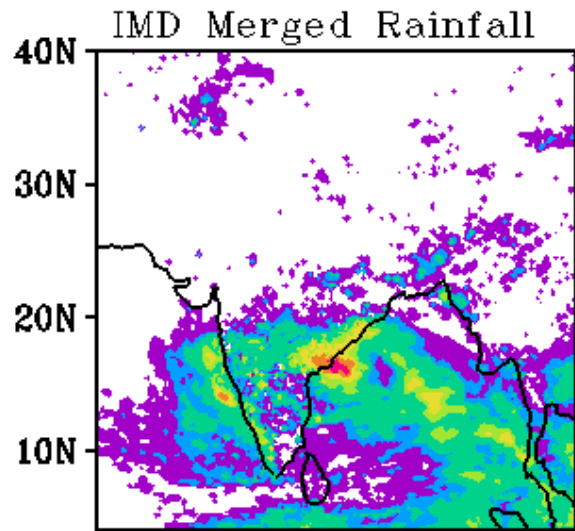


WRF Start Time
00Z 11102020

Forecast Period
03Z 11102020-03Z 12102020

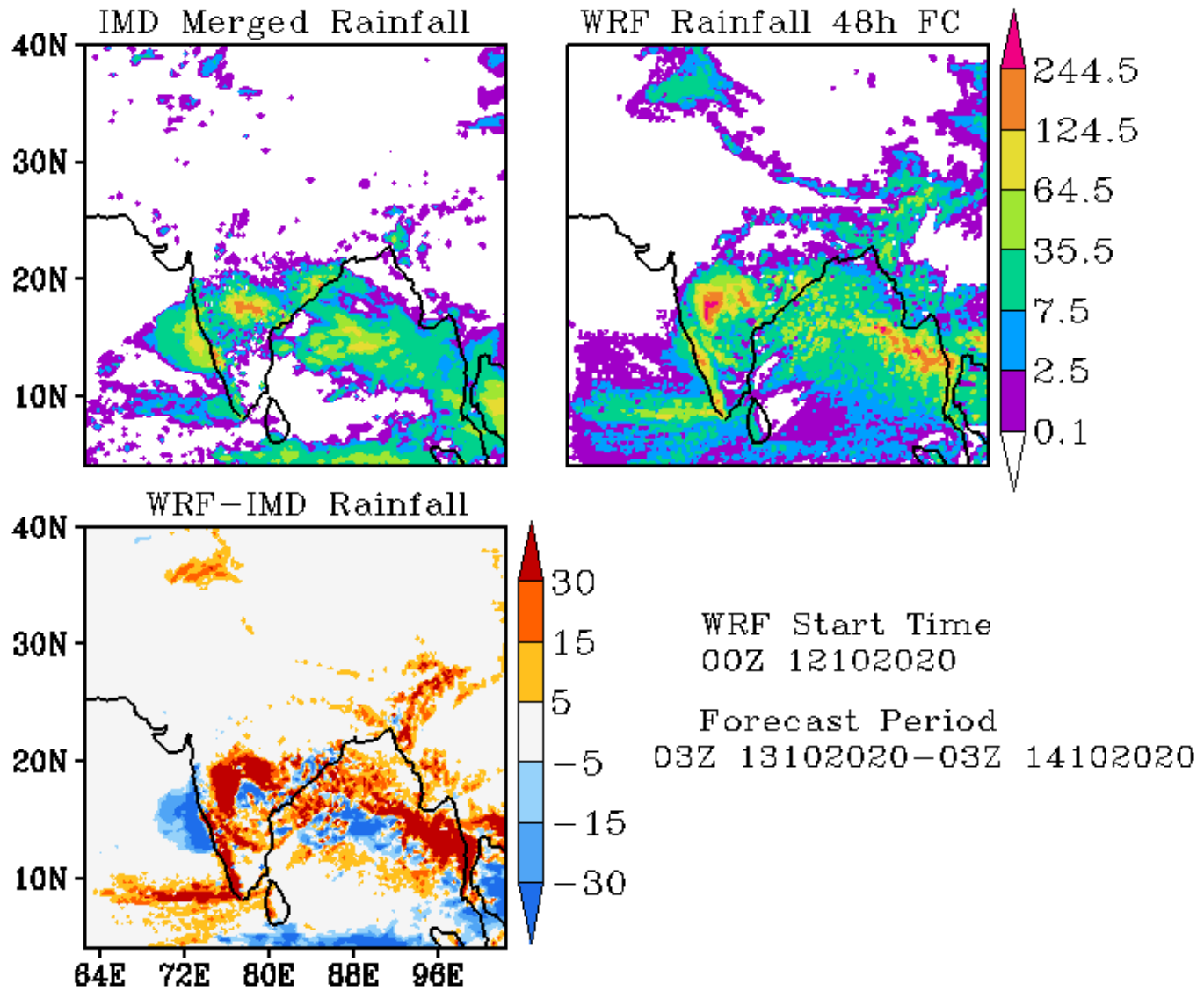


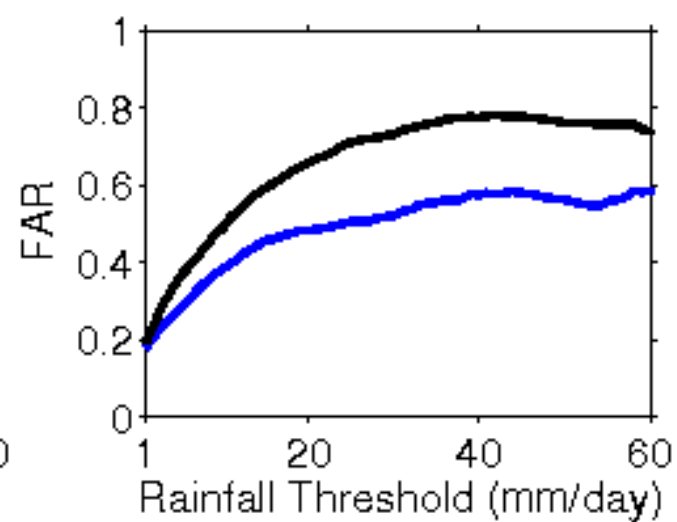
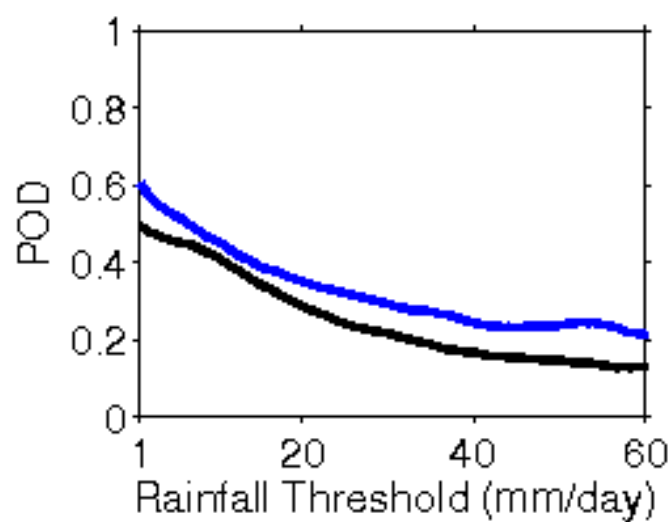
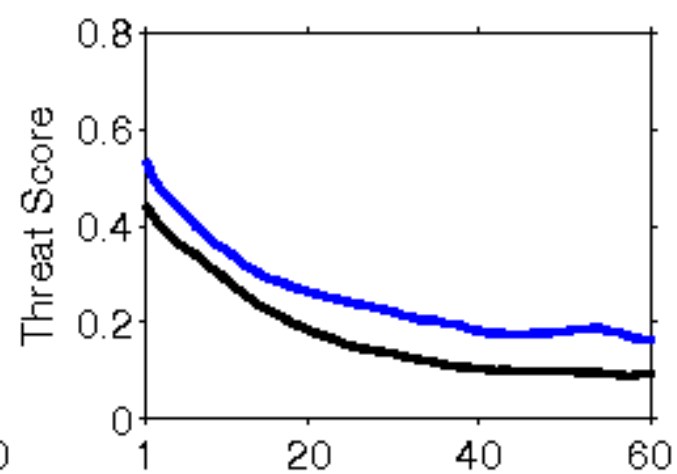
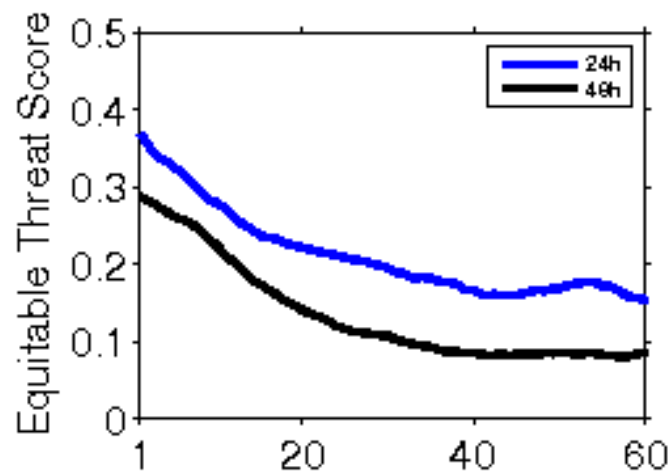


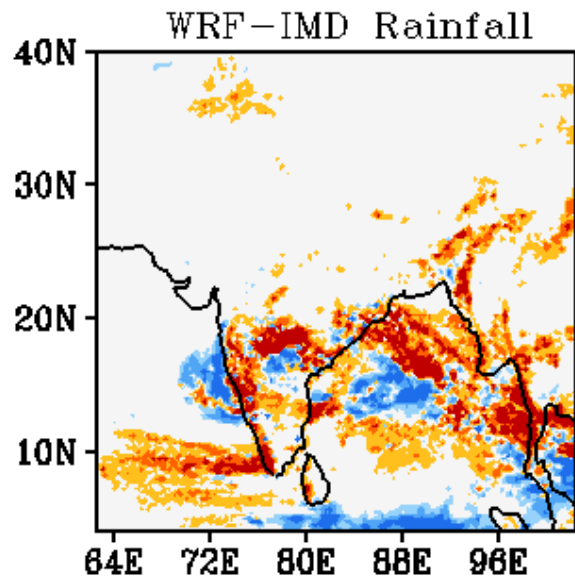
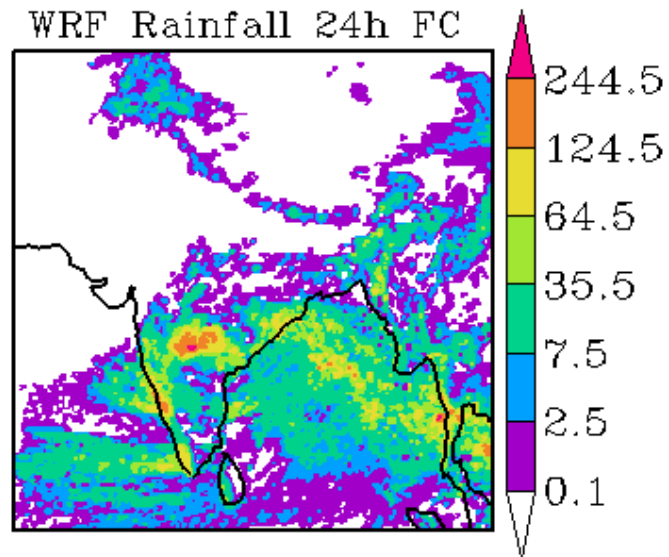
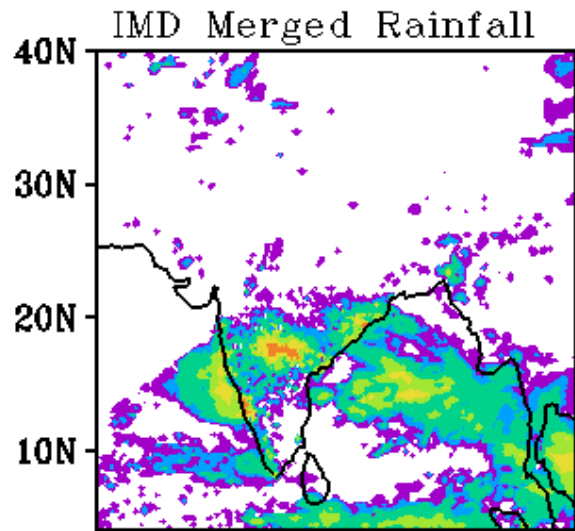


WRF Start Time
00Z 12102020

Forecast Period
03Z 12102020-03Z 13102020

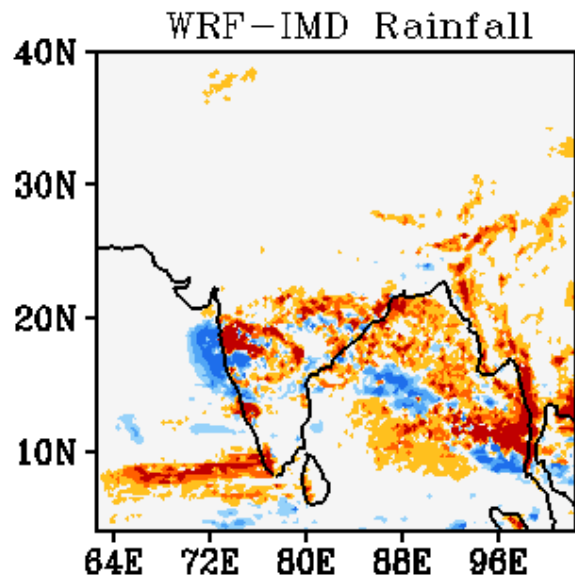
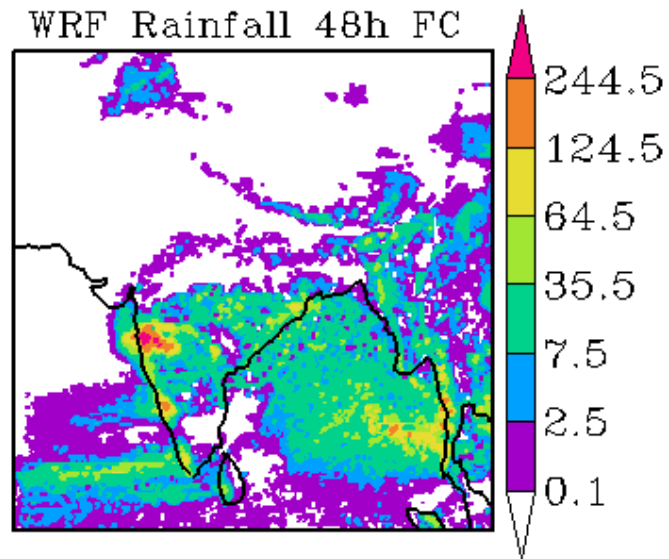
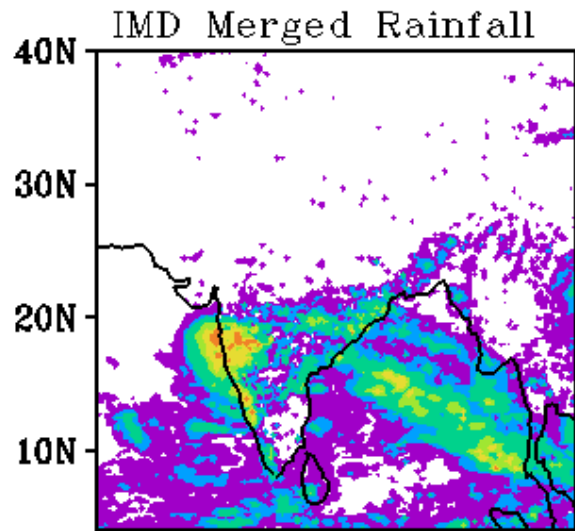






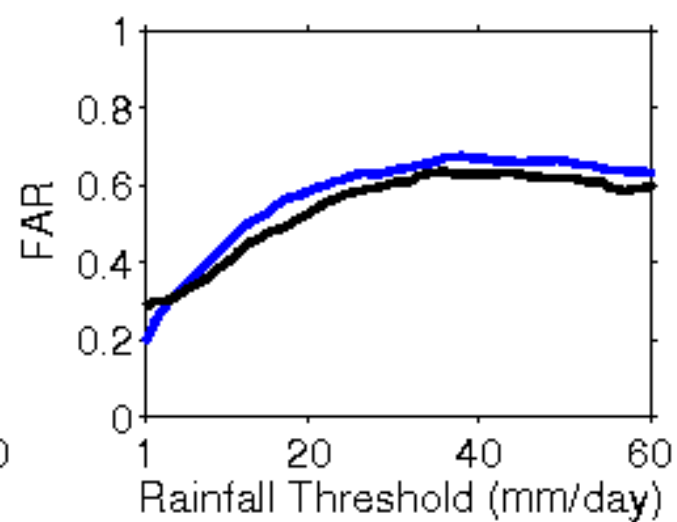
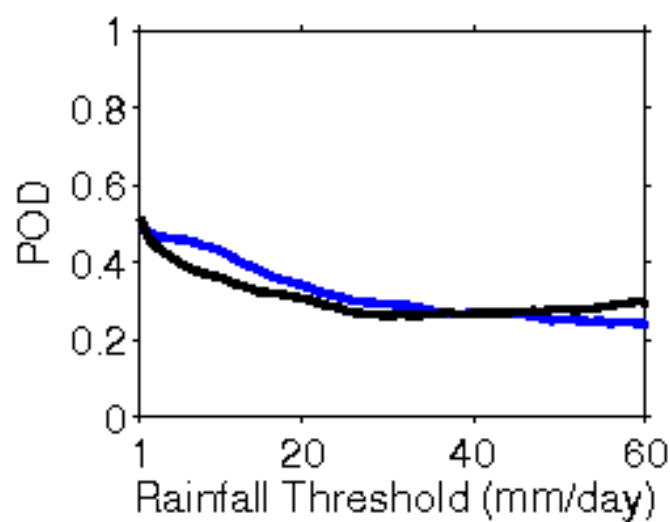
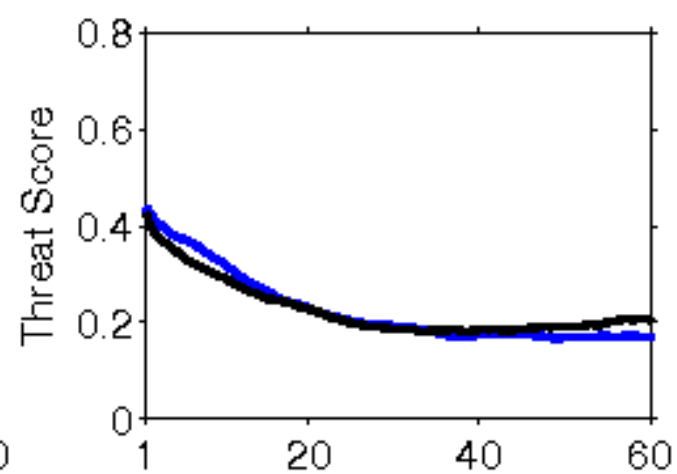
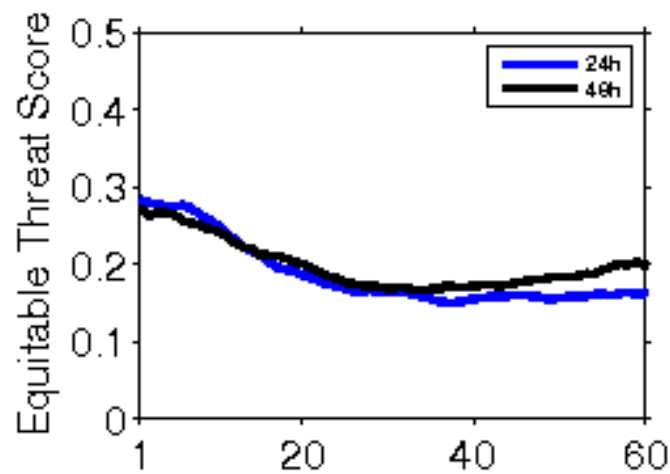
WRF Start Time
00Z 13102020

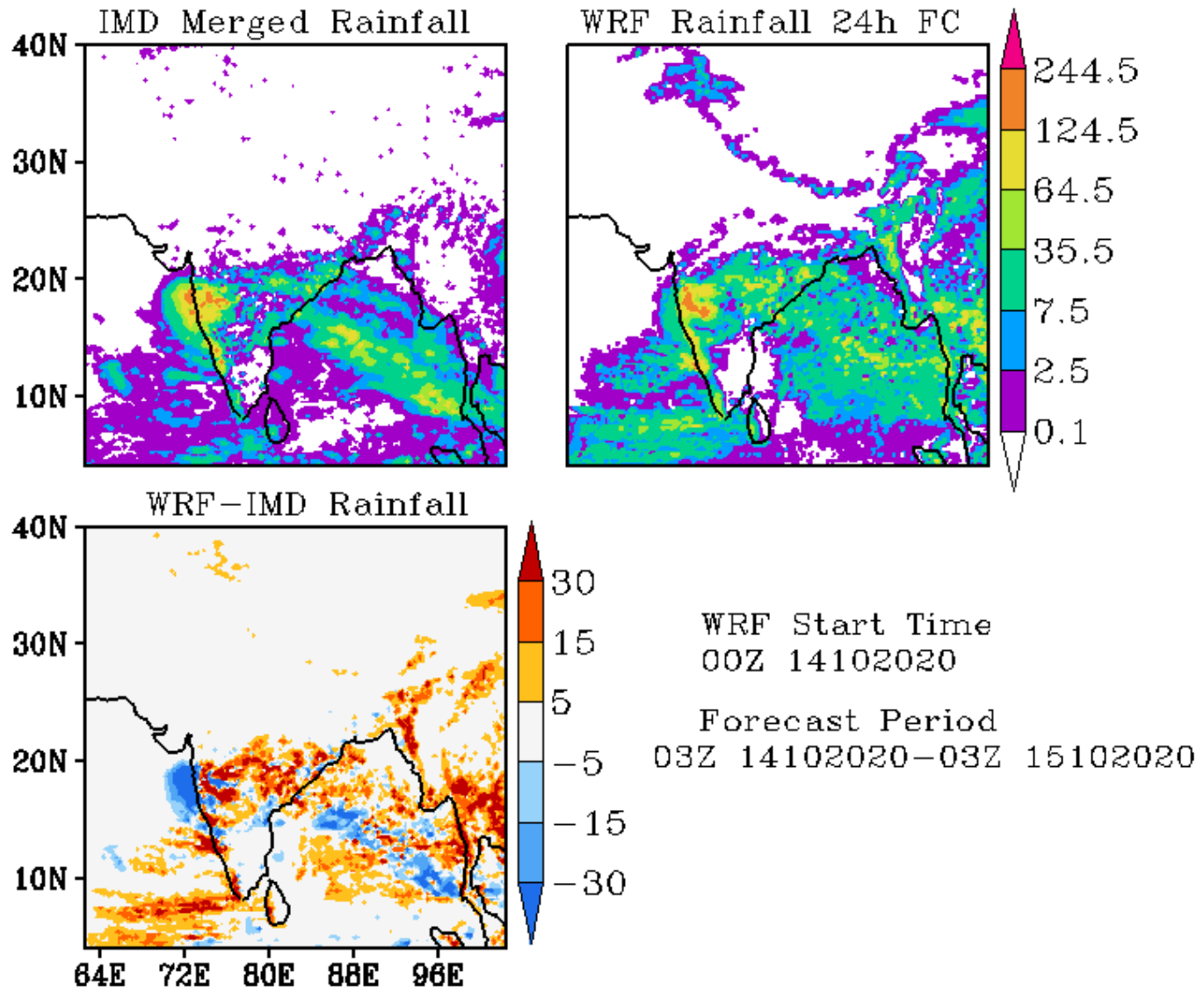
Forecast Period
03Z 13102020-03Z 14102020

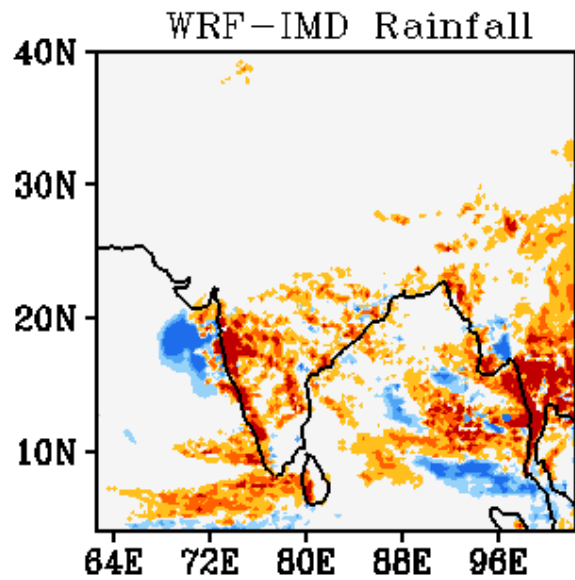
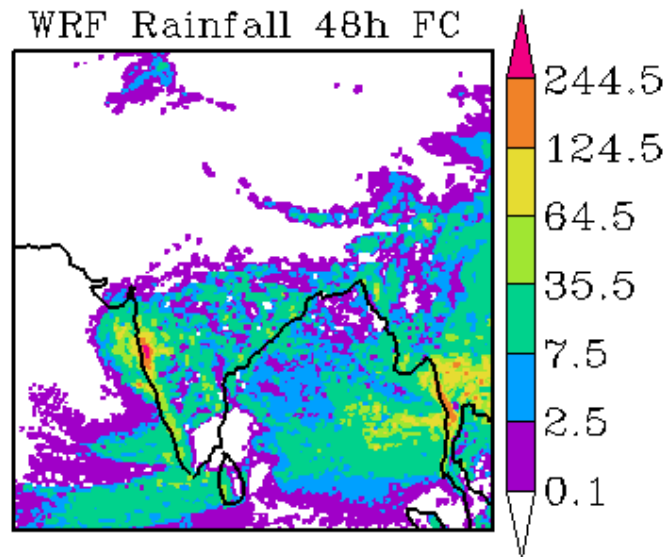
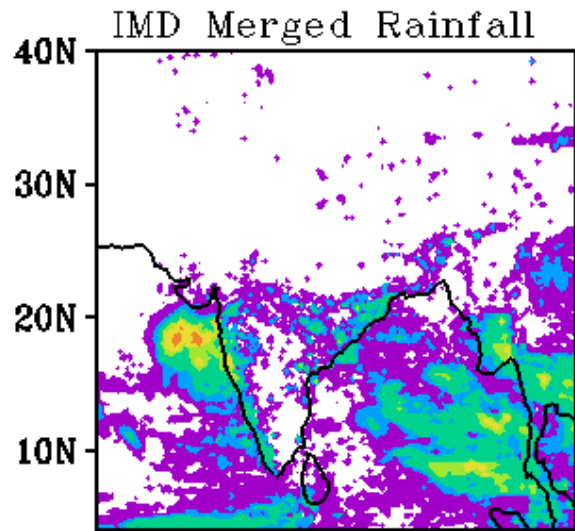


WRF Start Time
00Z 13102020

Forecast Period
03Z 14102020-03Z 15102020

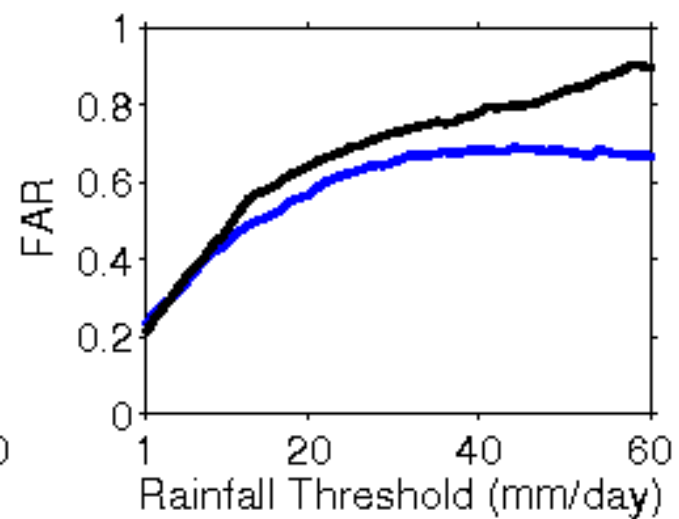
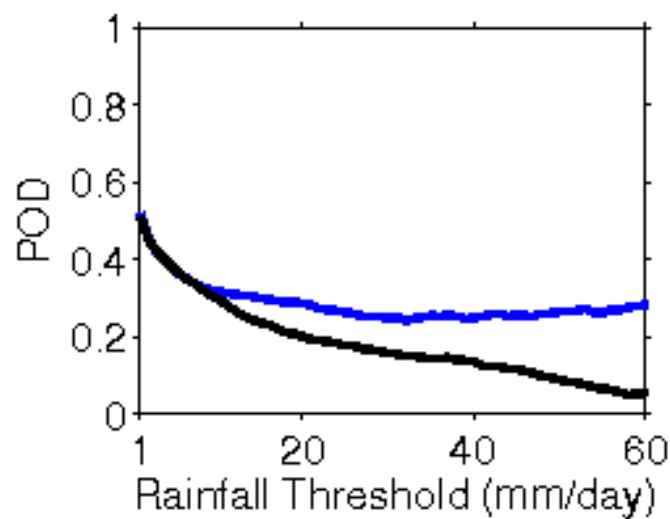
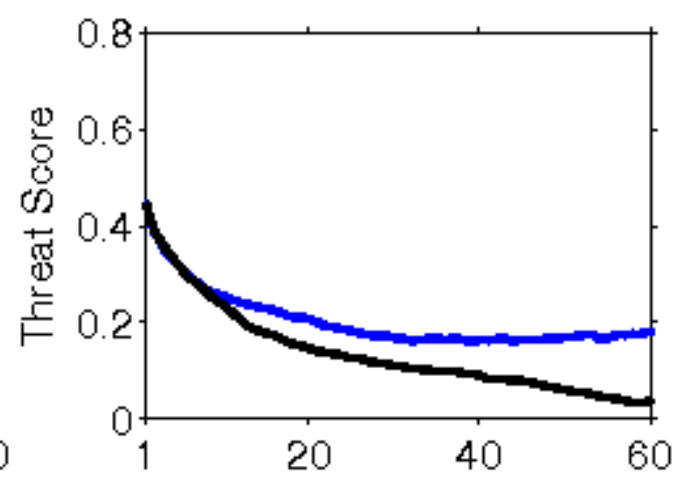
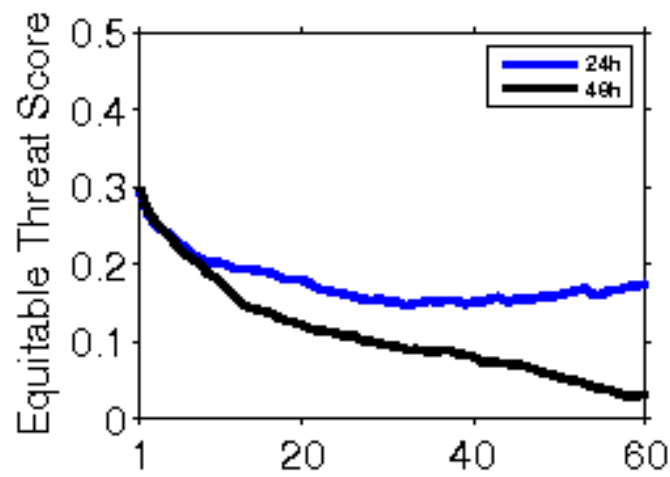


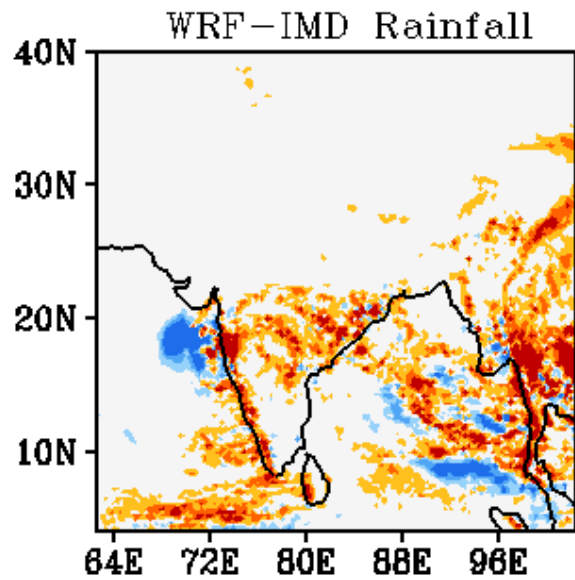
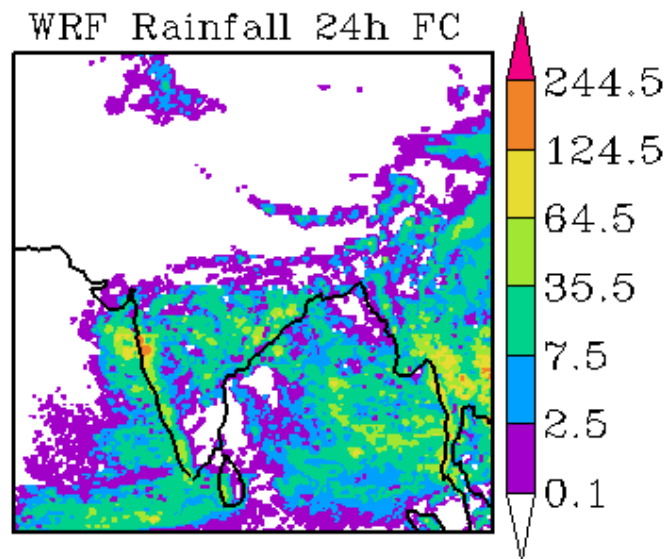
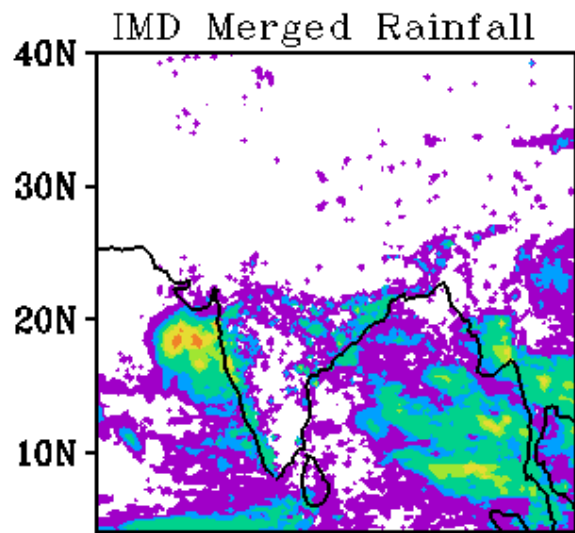




WRF Start Time
00Z 14102020

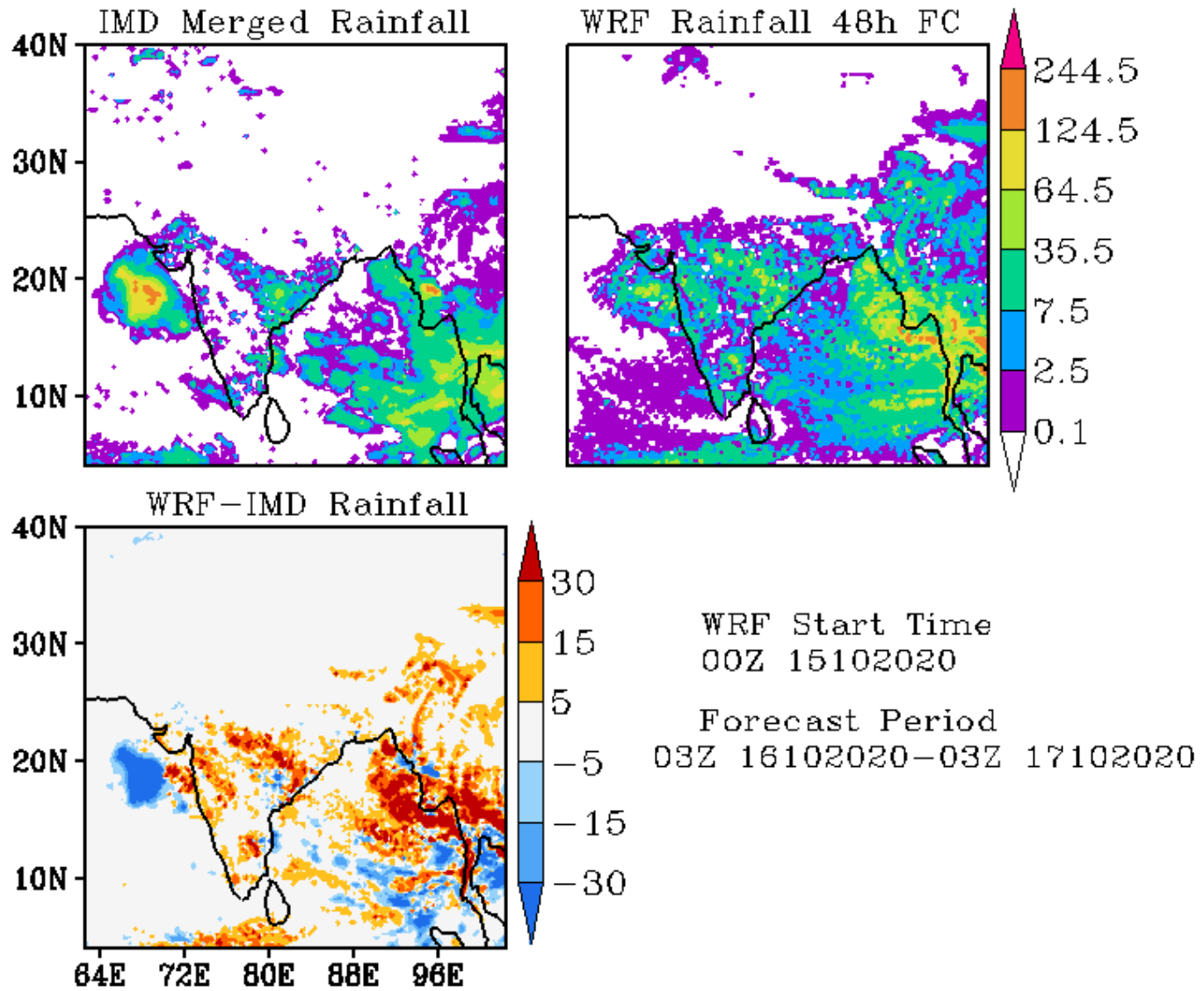
Forecast Period
03Z 15102020-03Z 16102020

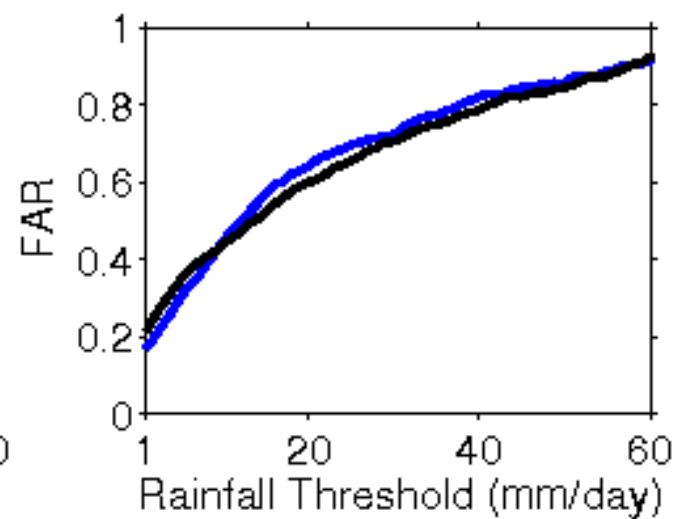
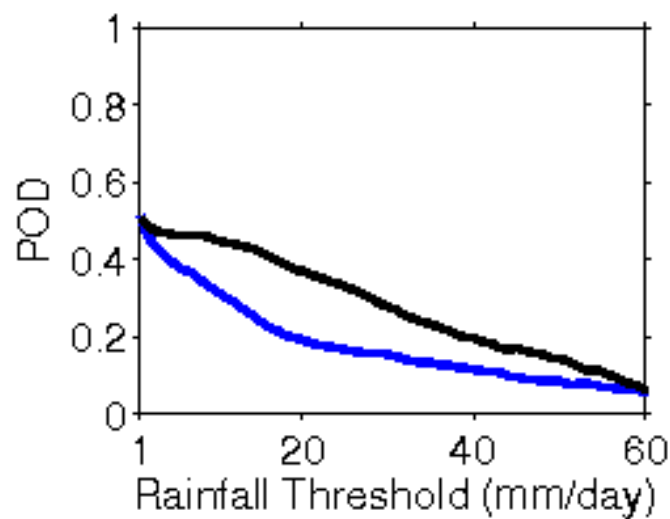
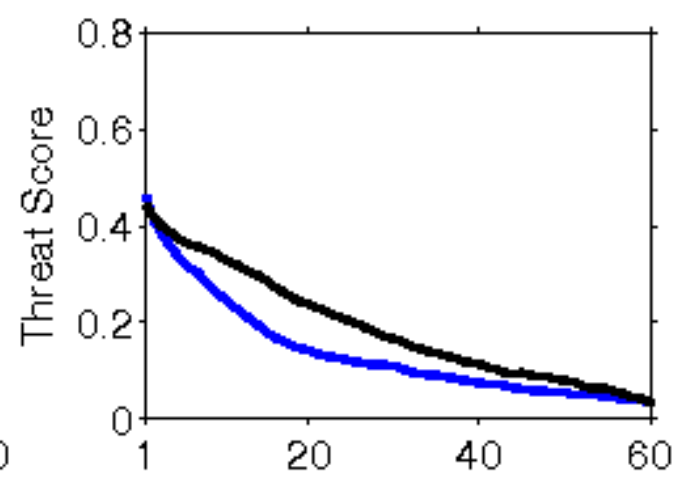
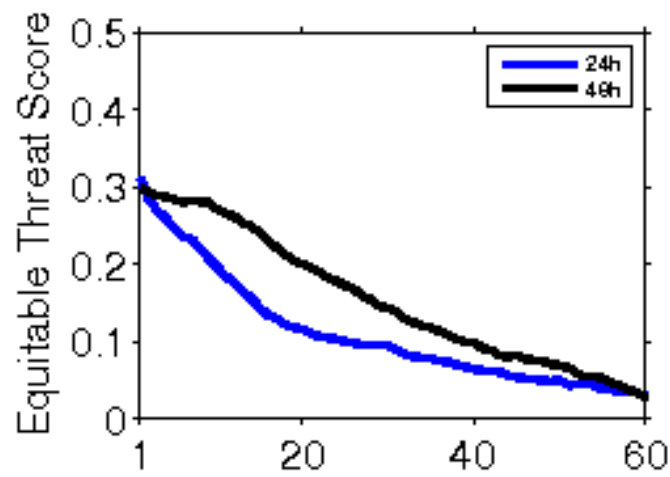


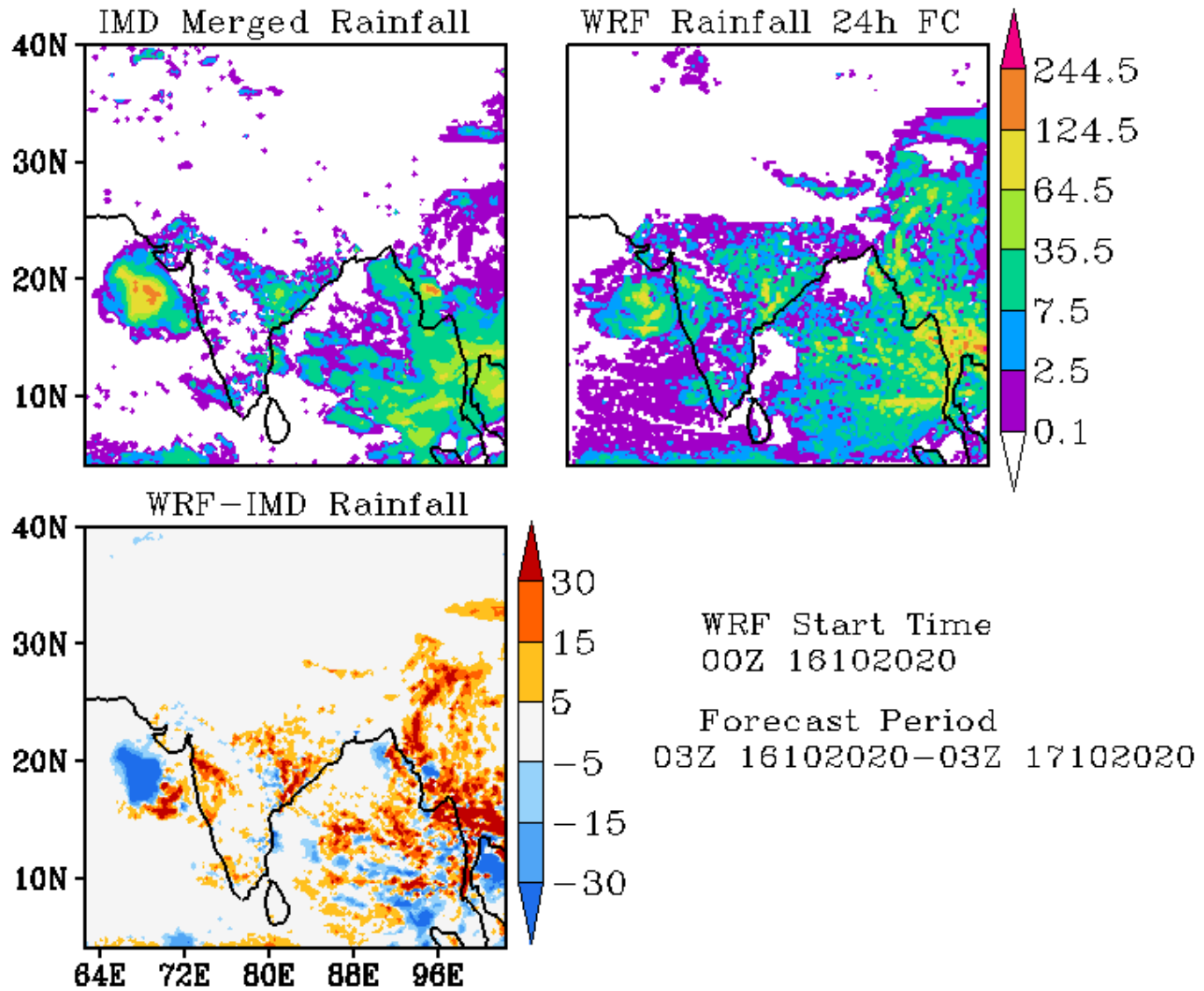


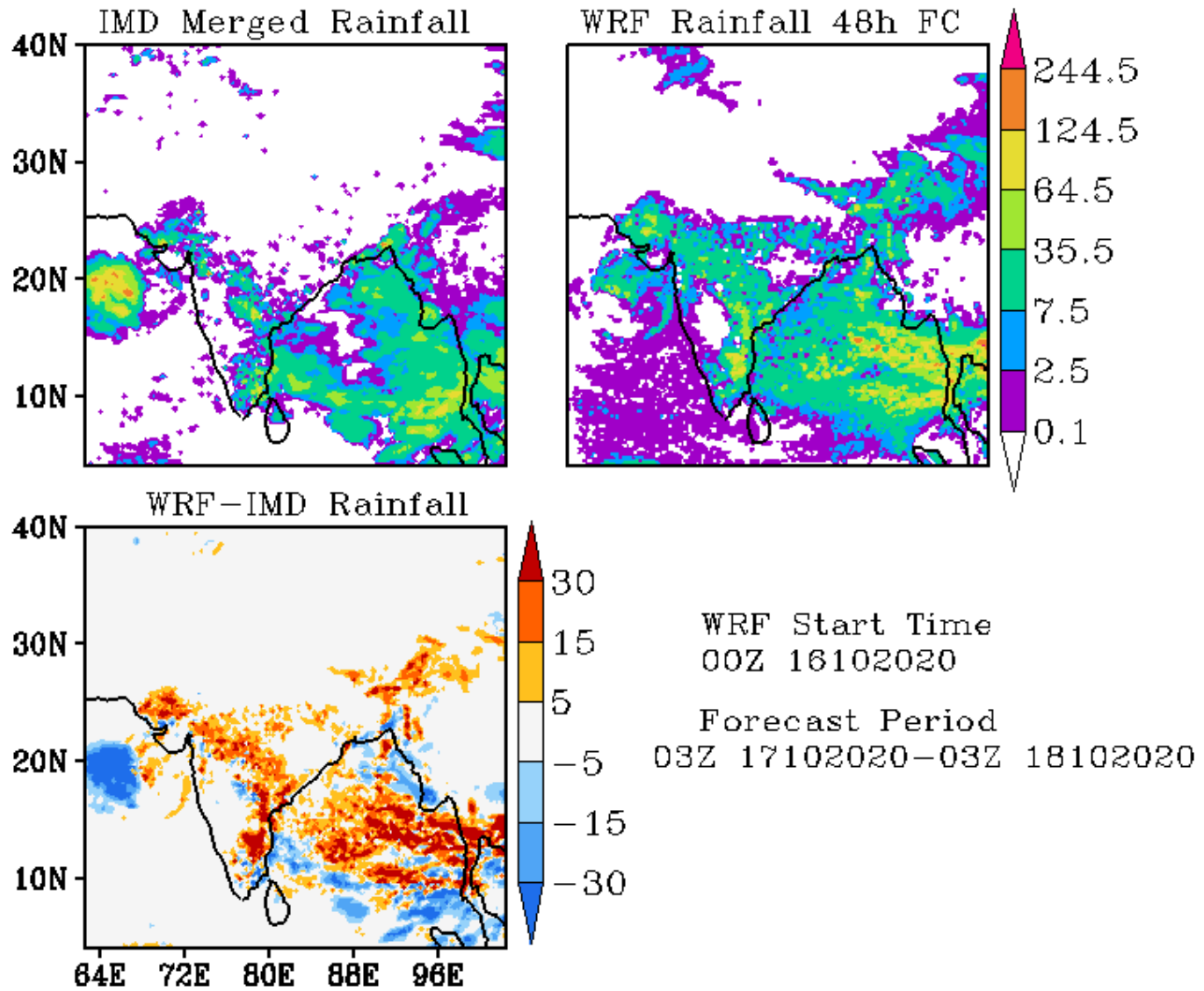
WRF Start Time
00Z 15102020

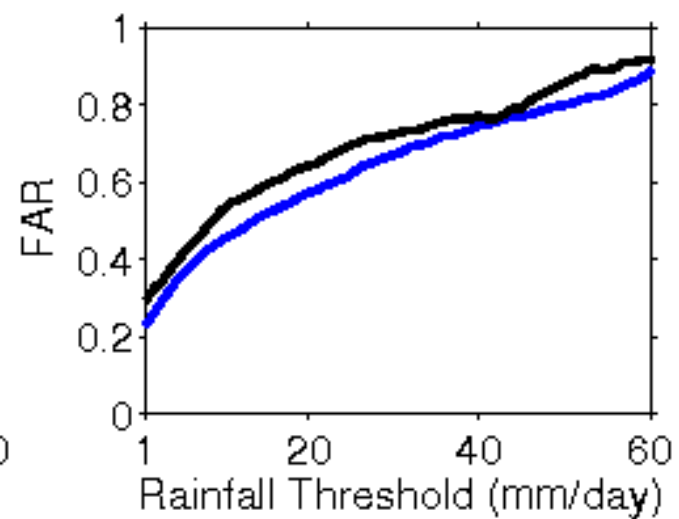
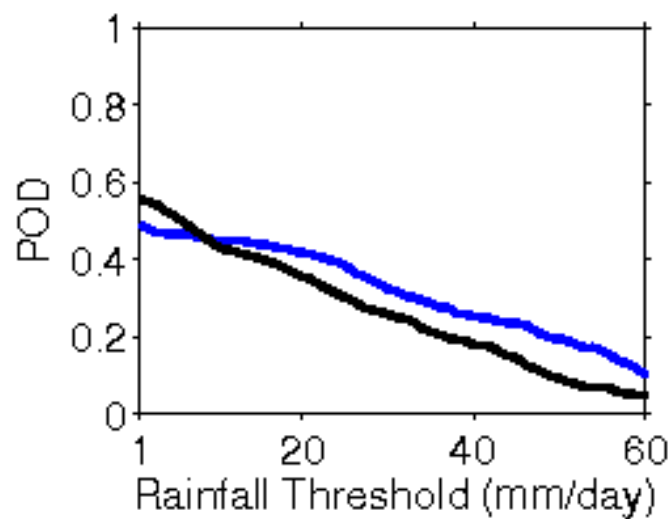
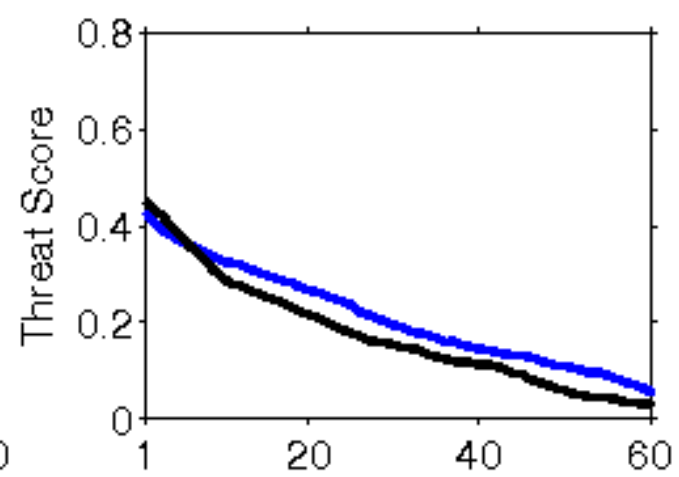
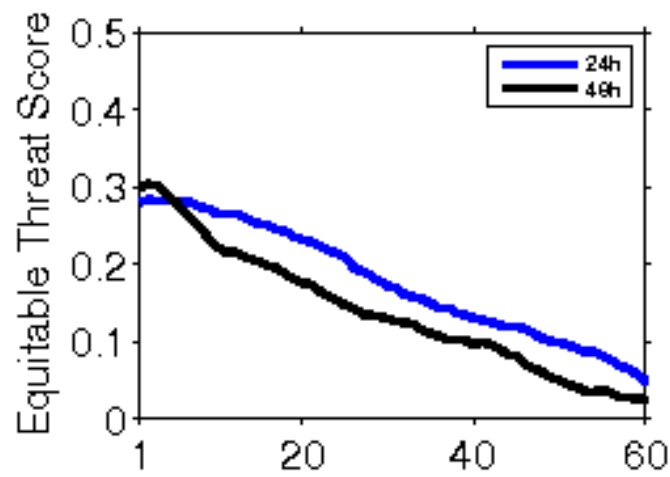
Forecast Period
03Z 15102020-03Z 16102020

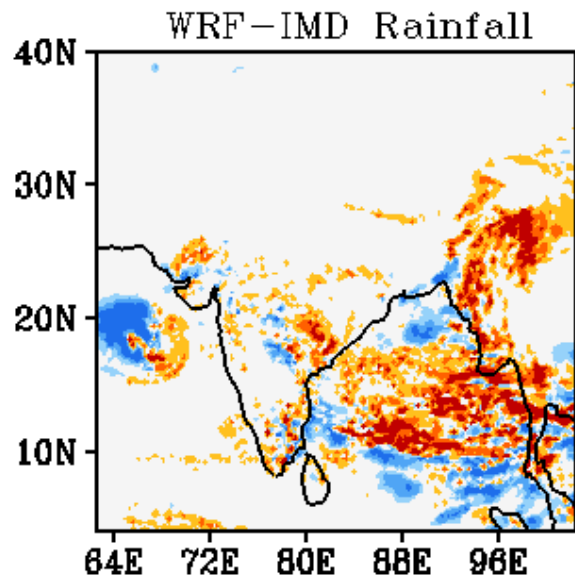
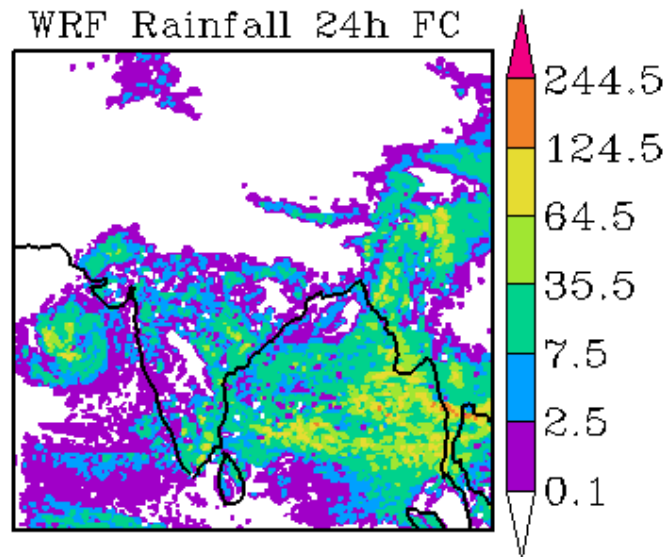
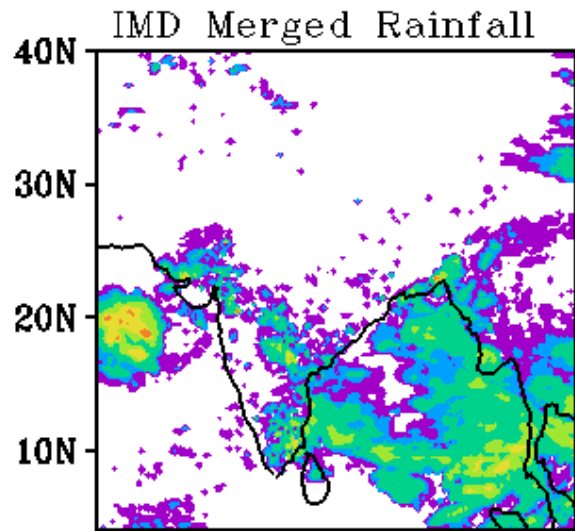






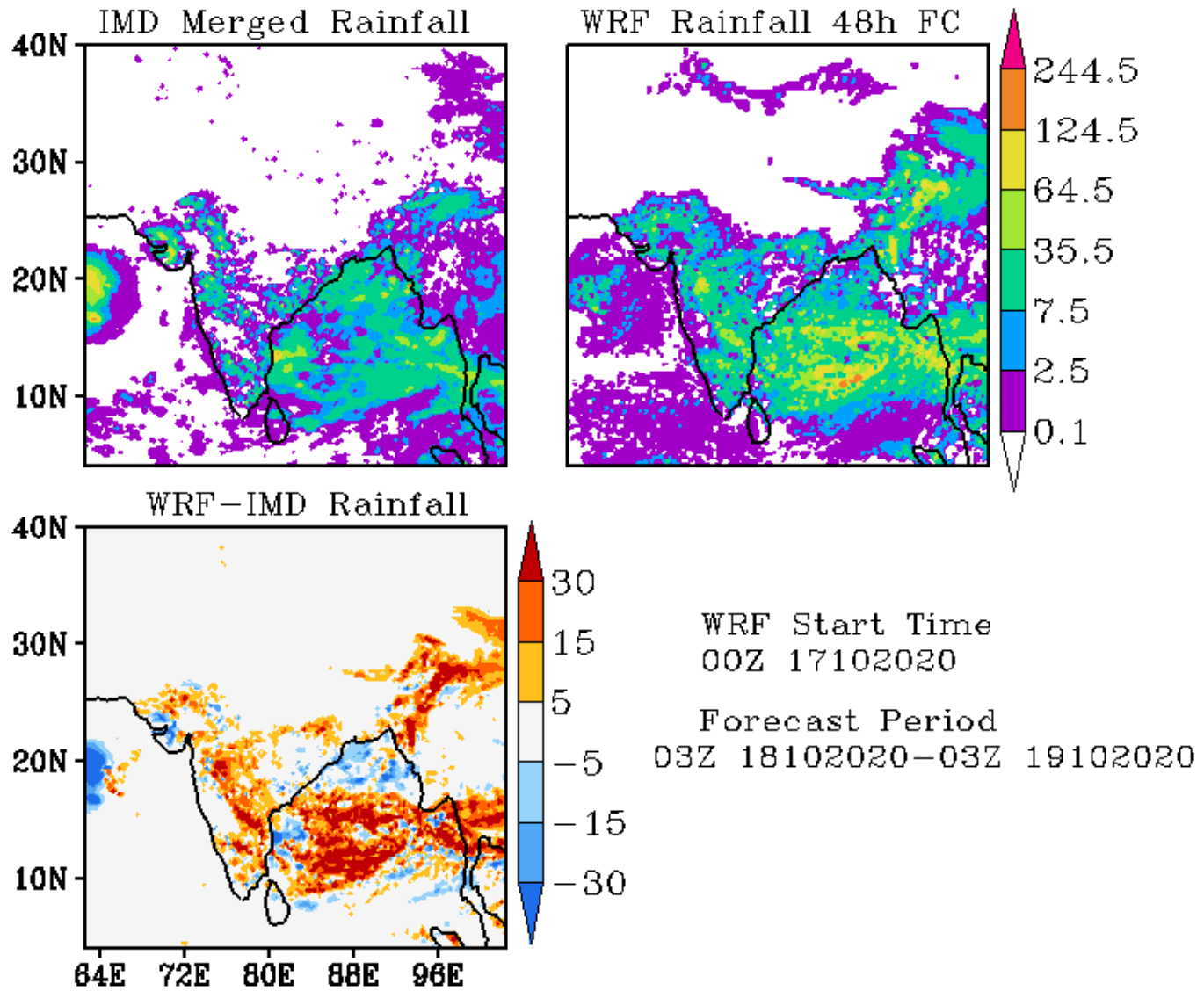


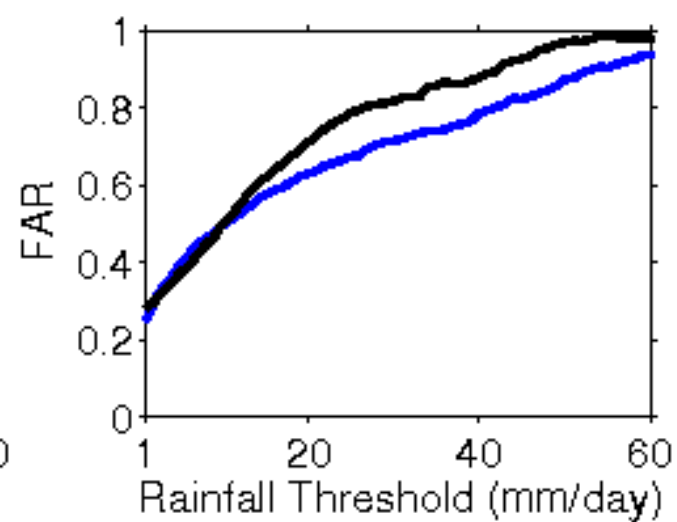
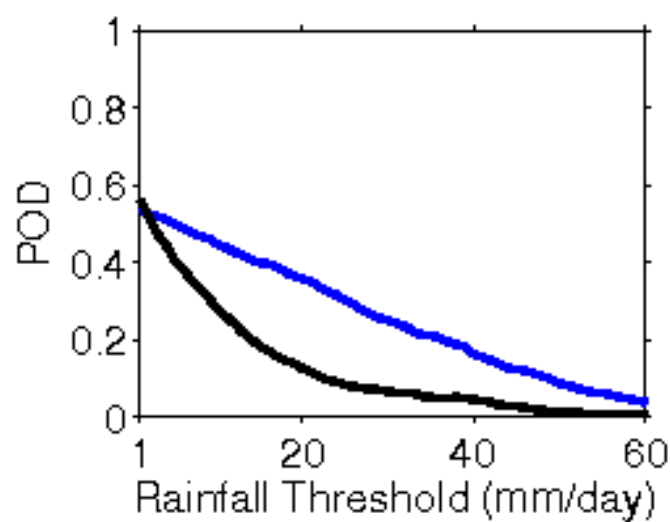
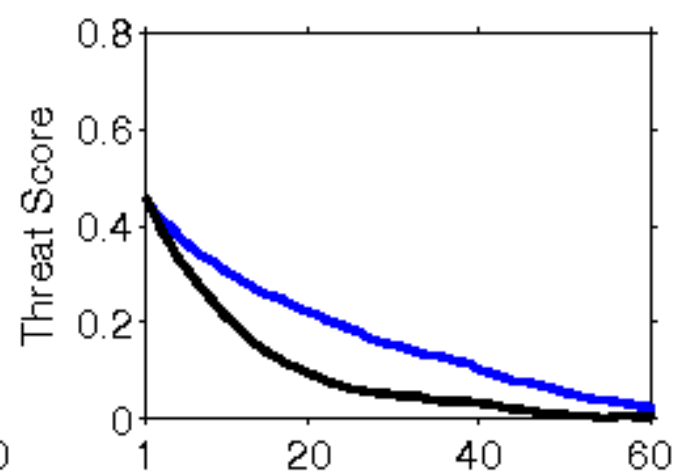
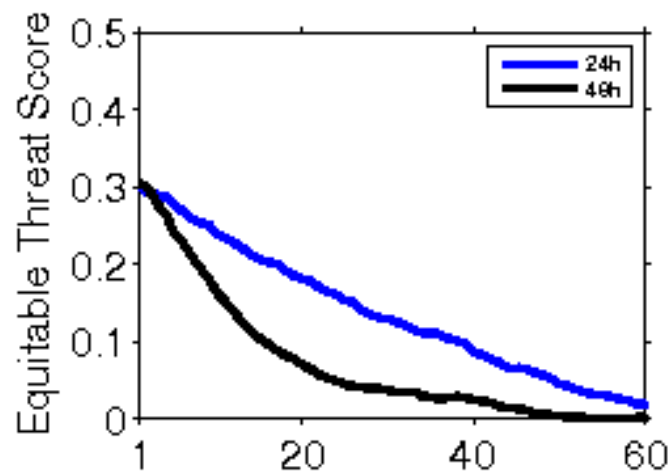


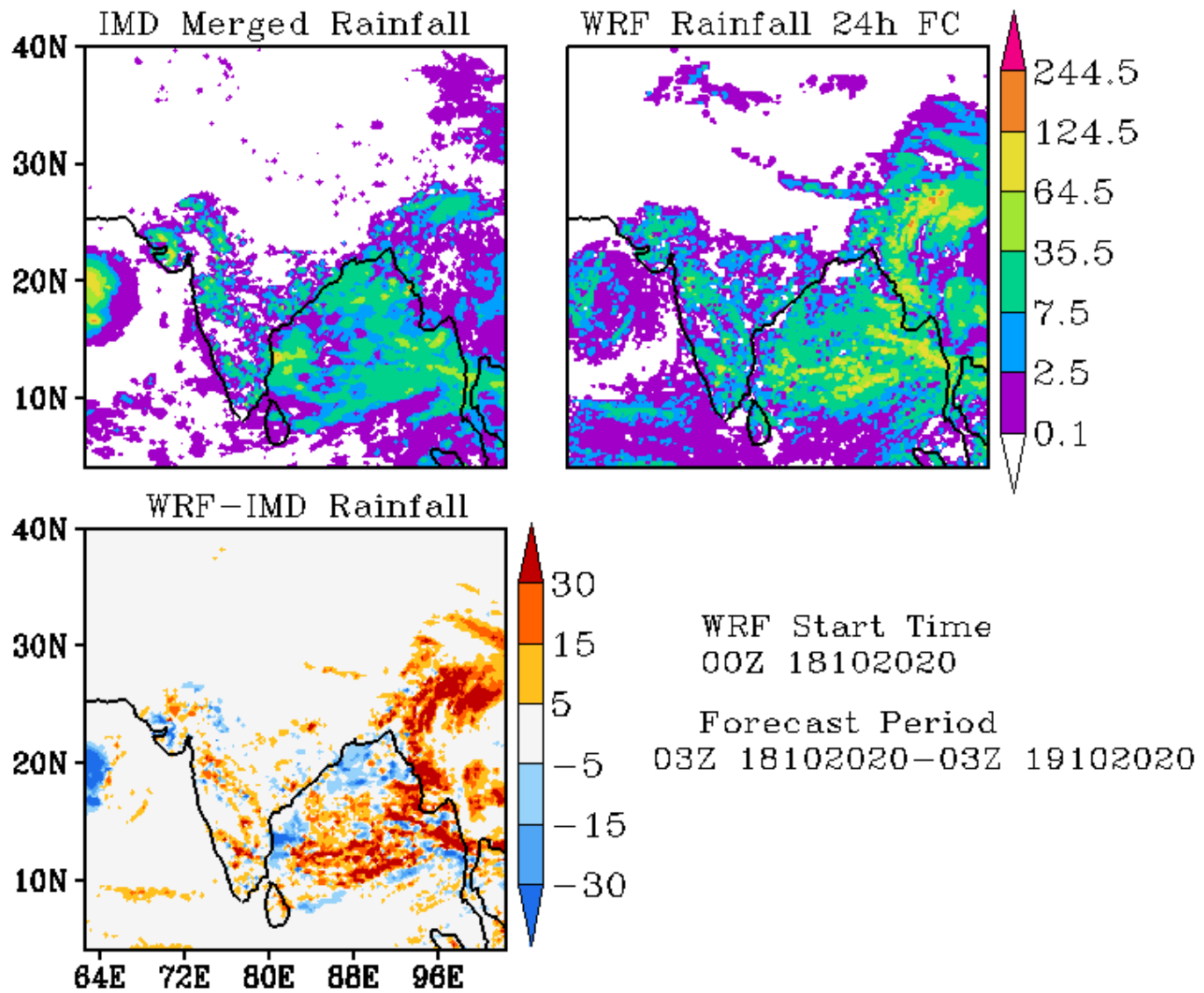


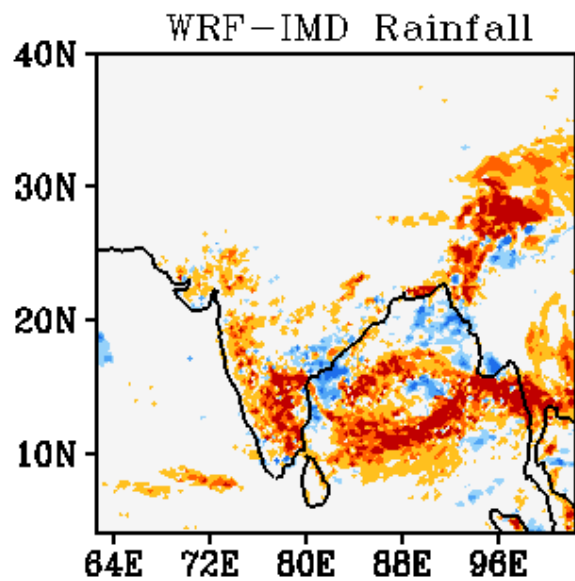
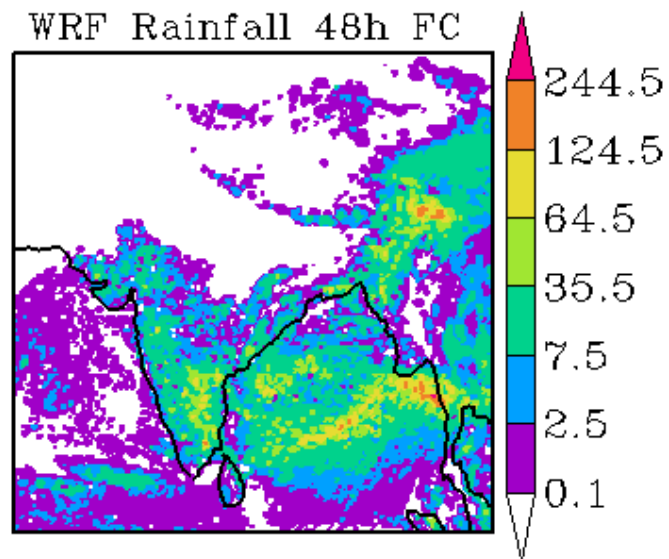

WRF Start Time
00Z 17102020

Forecast Period
03Z 17102020-03Z 18102020



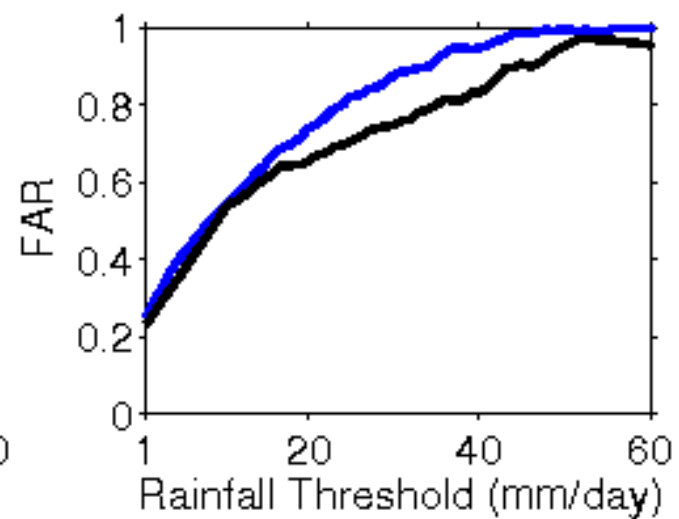
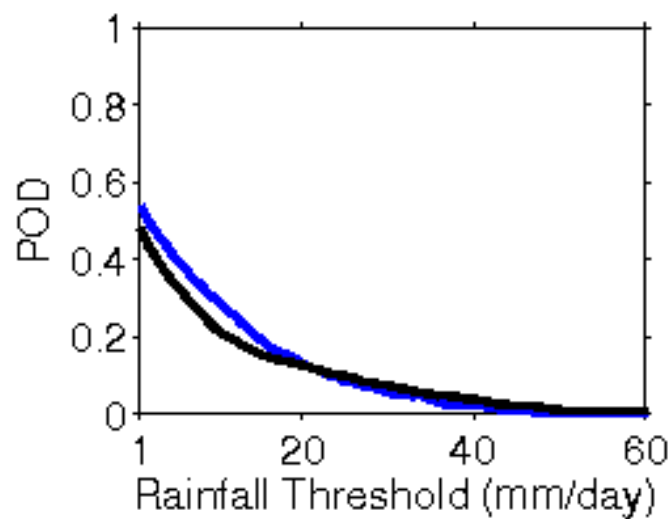
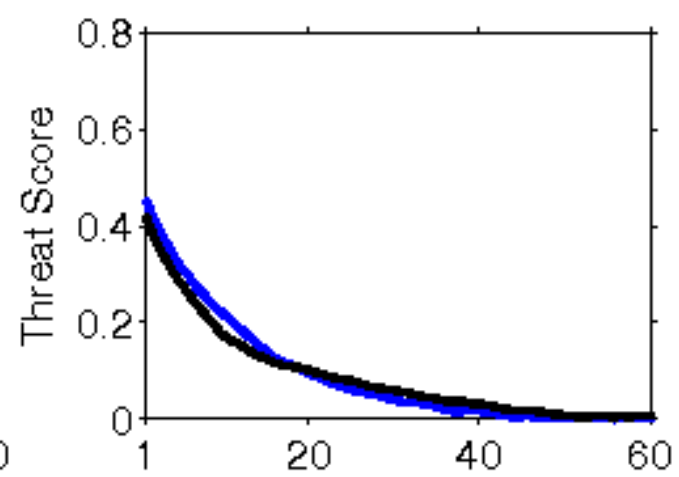
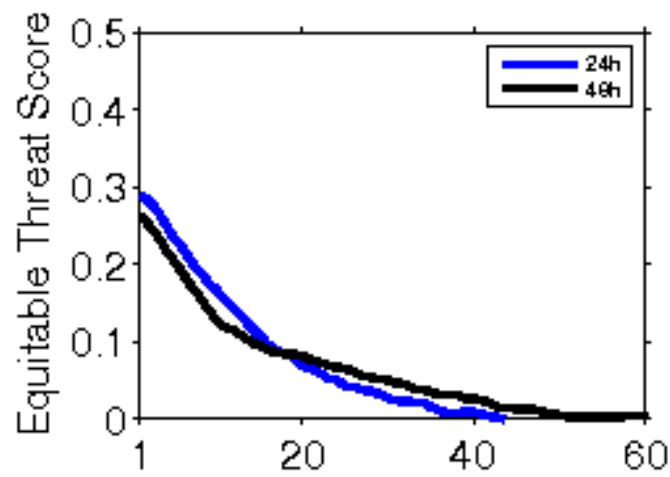


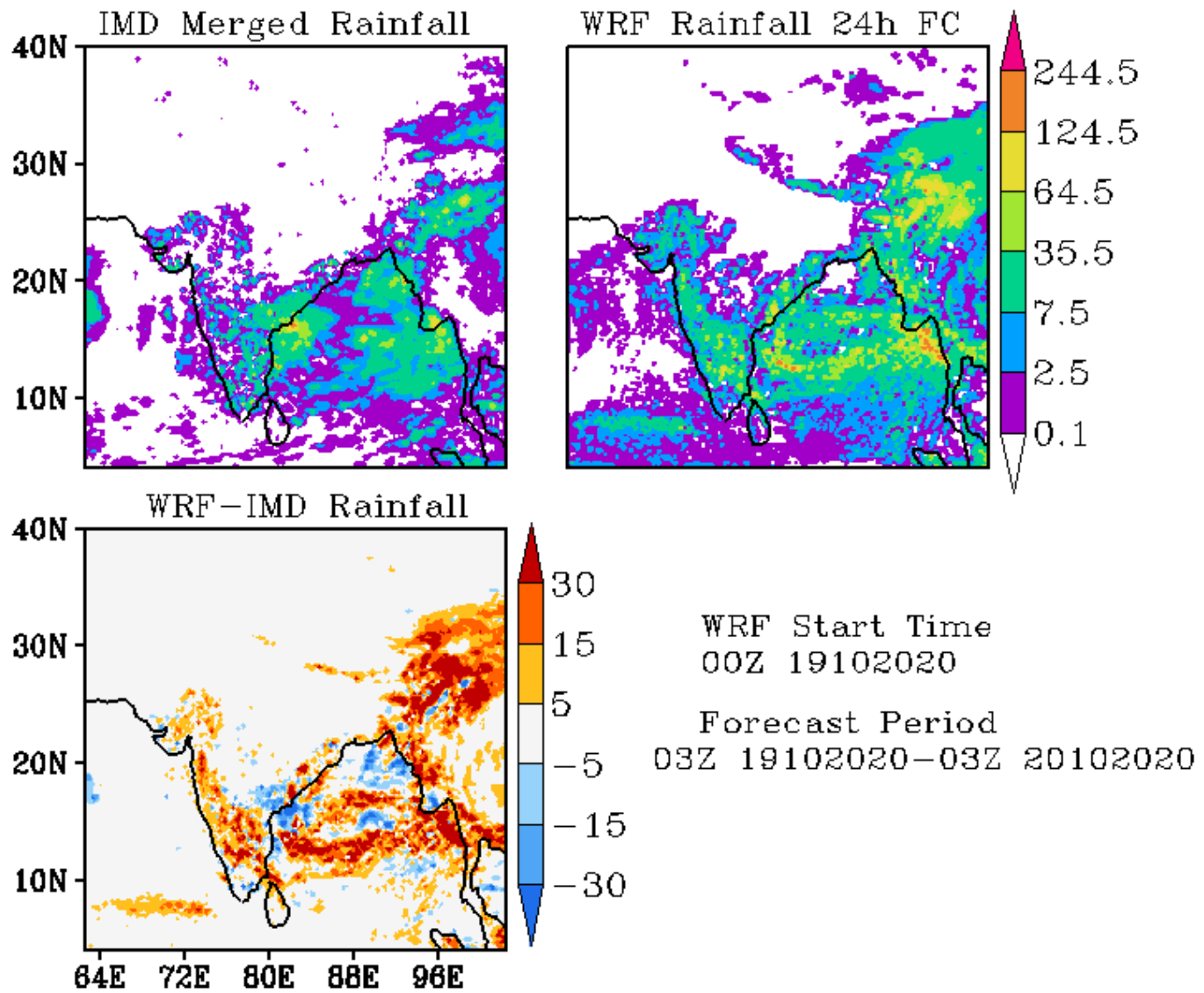


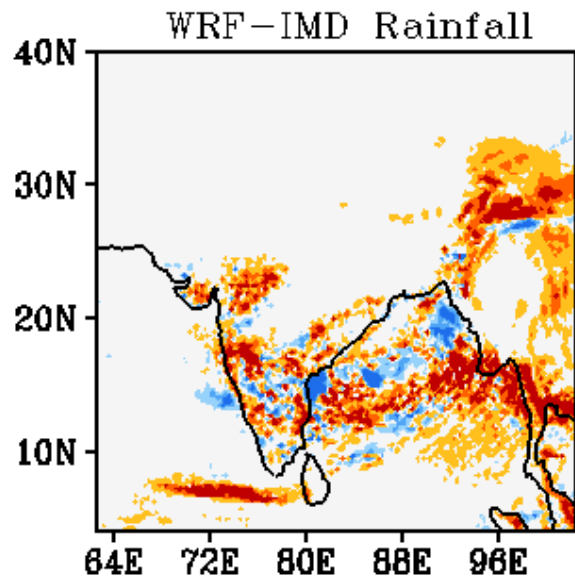
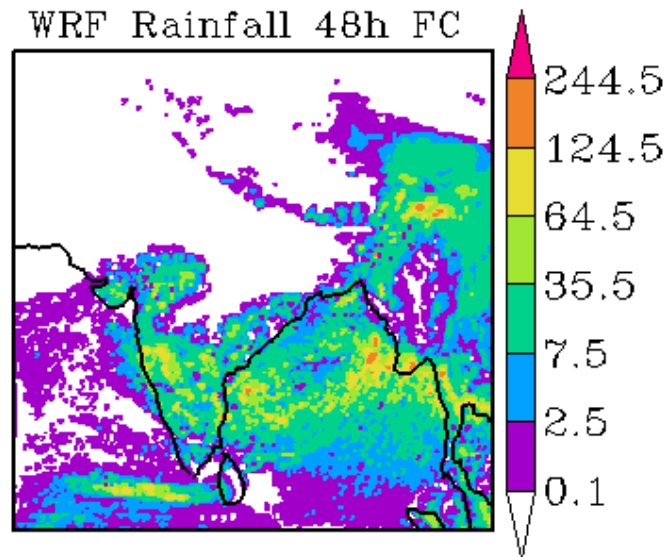
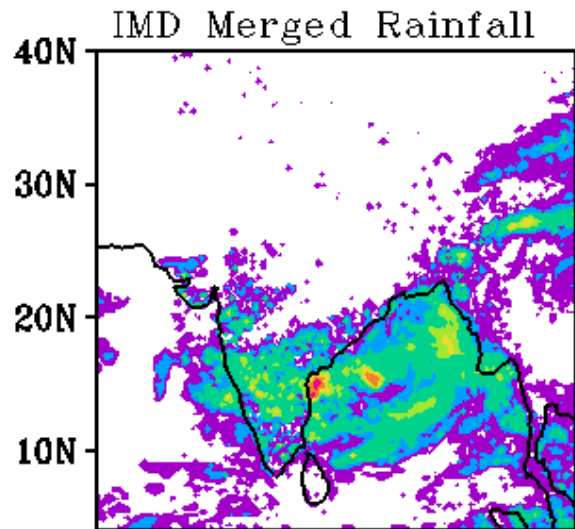


WRF Start Time
00Z 18102020

Forecast Period
03Z 19102020-03Z 20102020

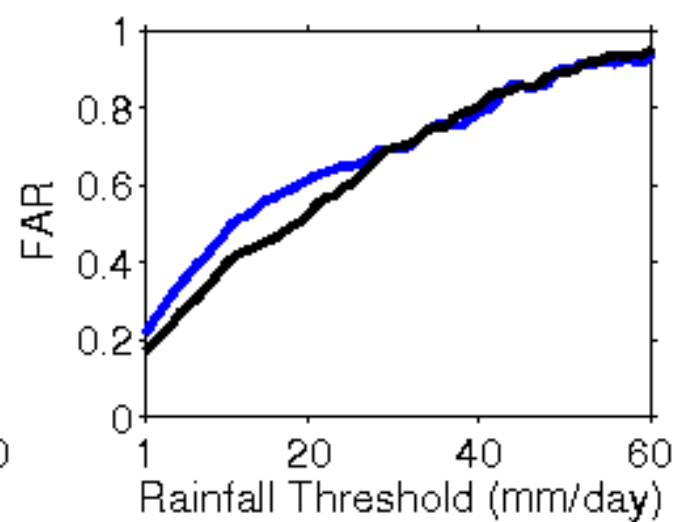
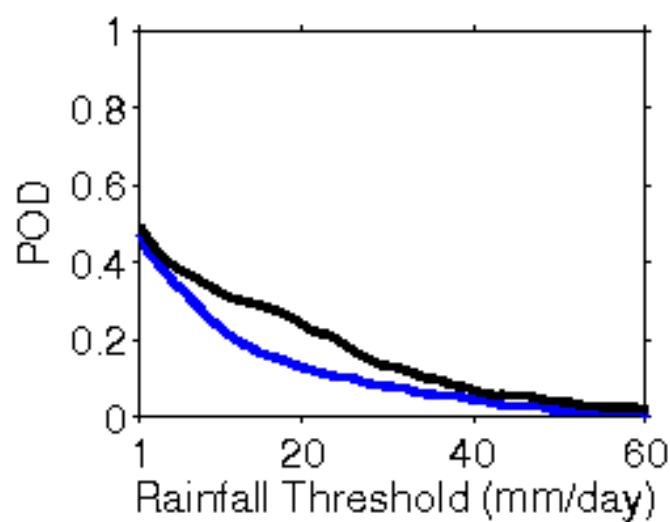
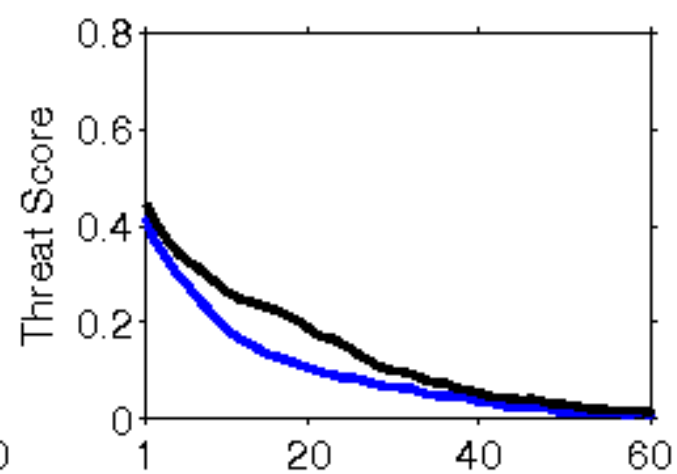
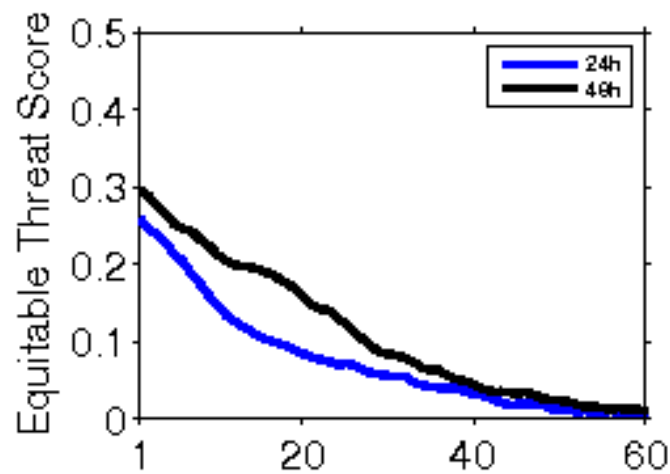


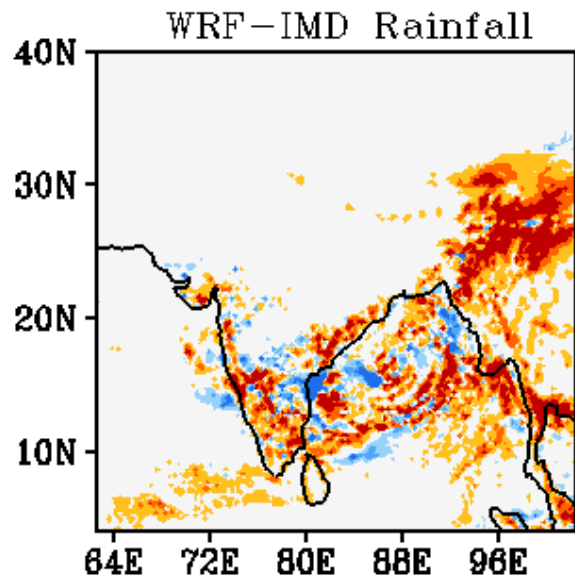
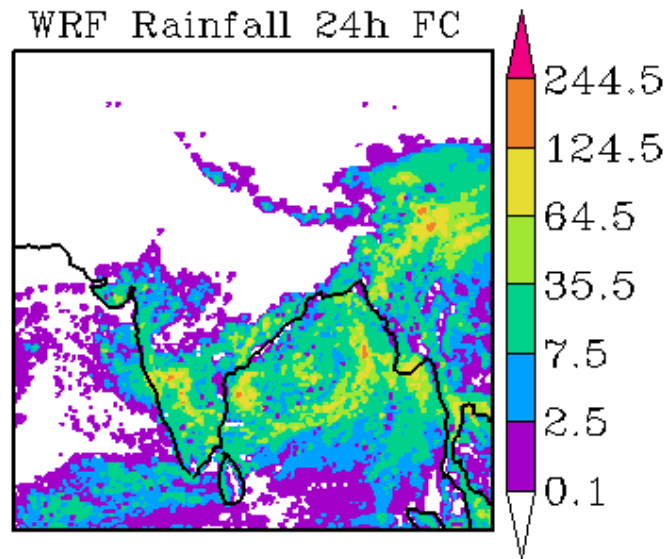
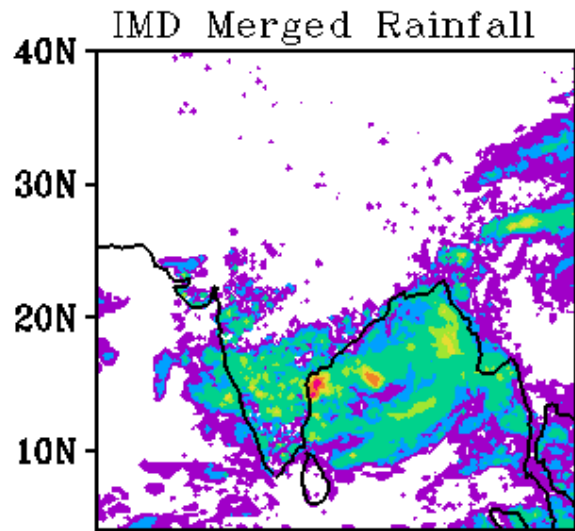




WRF Start Time
00Z 19102020

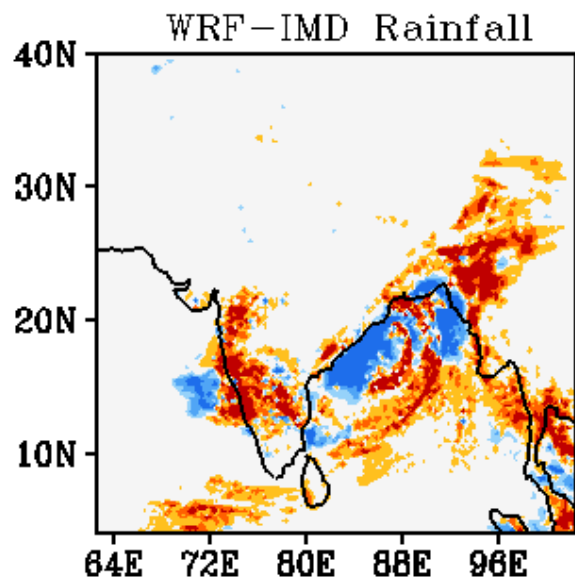
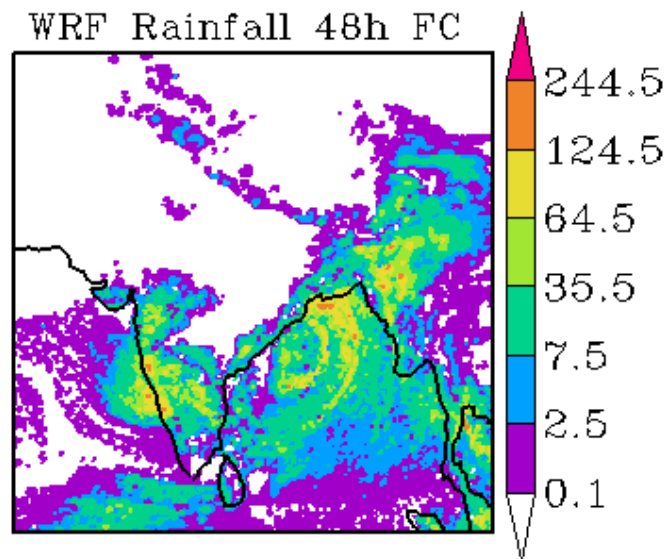
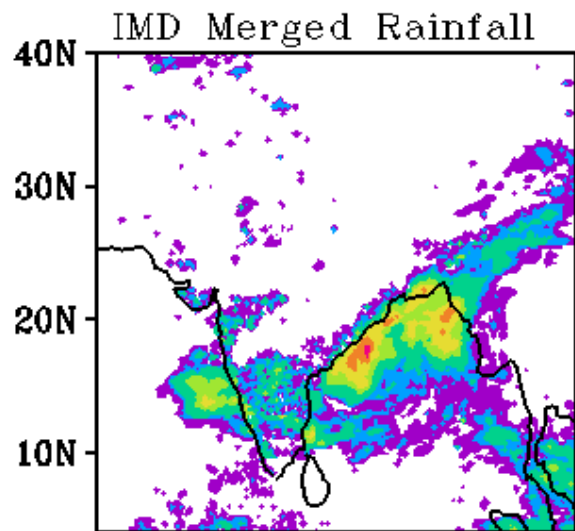
Forecast Period
03Z 20102020-03Z 21102020





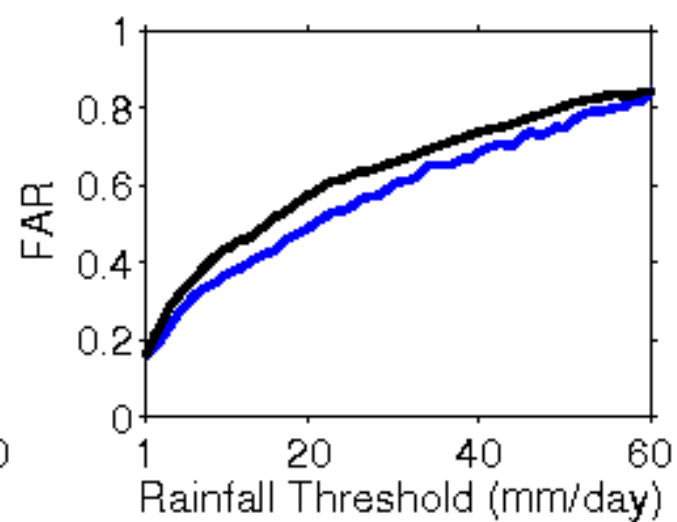
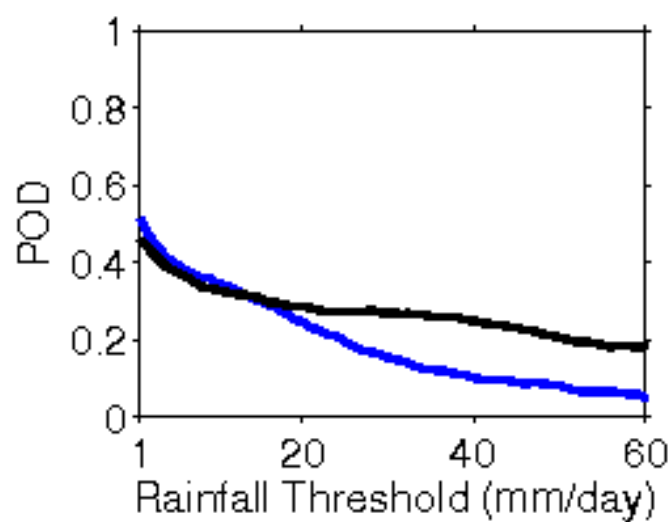
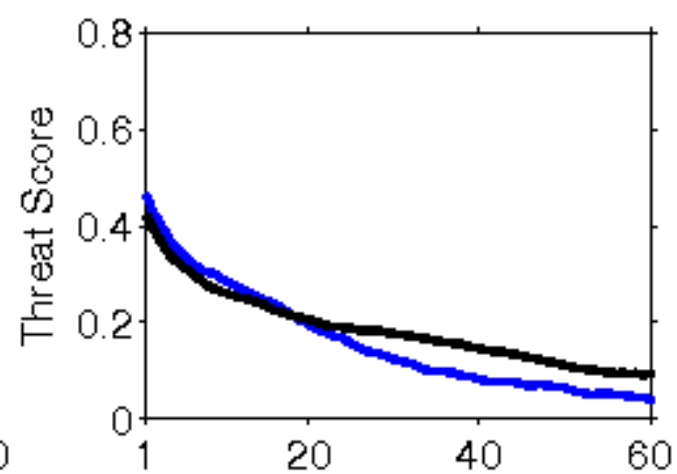
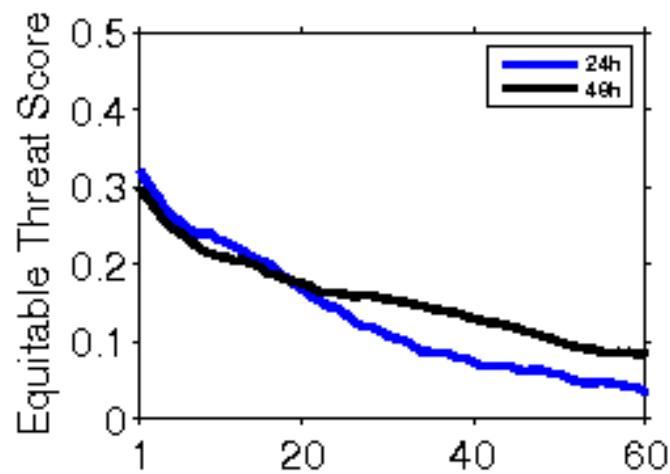
WRF Start Time
00Z 20102020

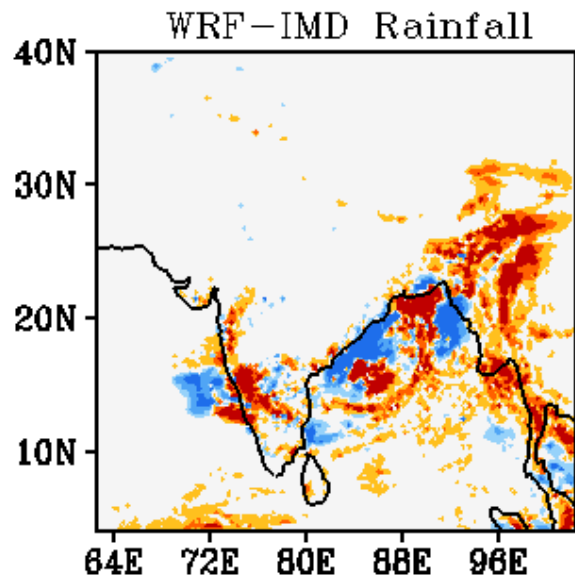
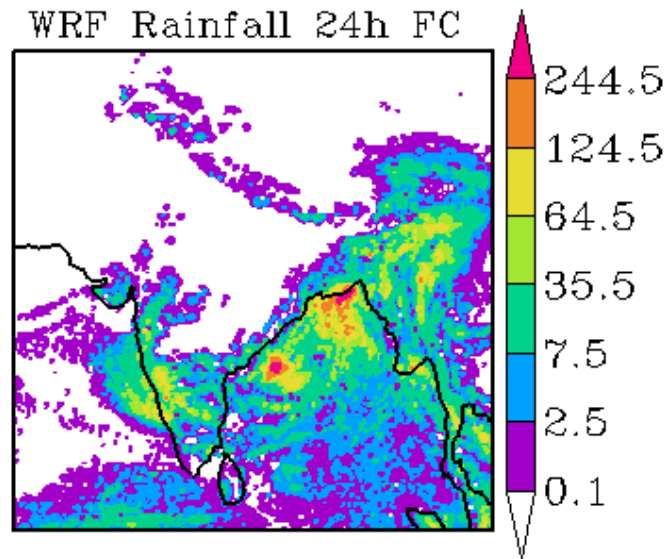
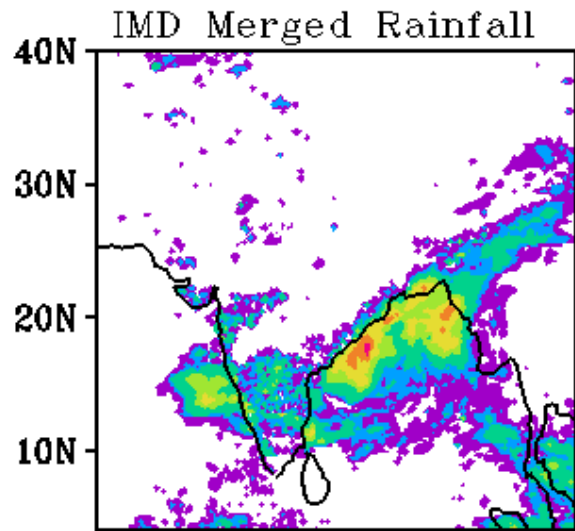
Forecast Period
03Z 20102020-03Z 21102020



WRF Start Time
00Z 20102020

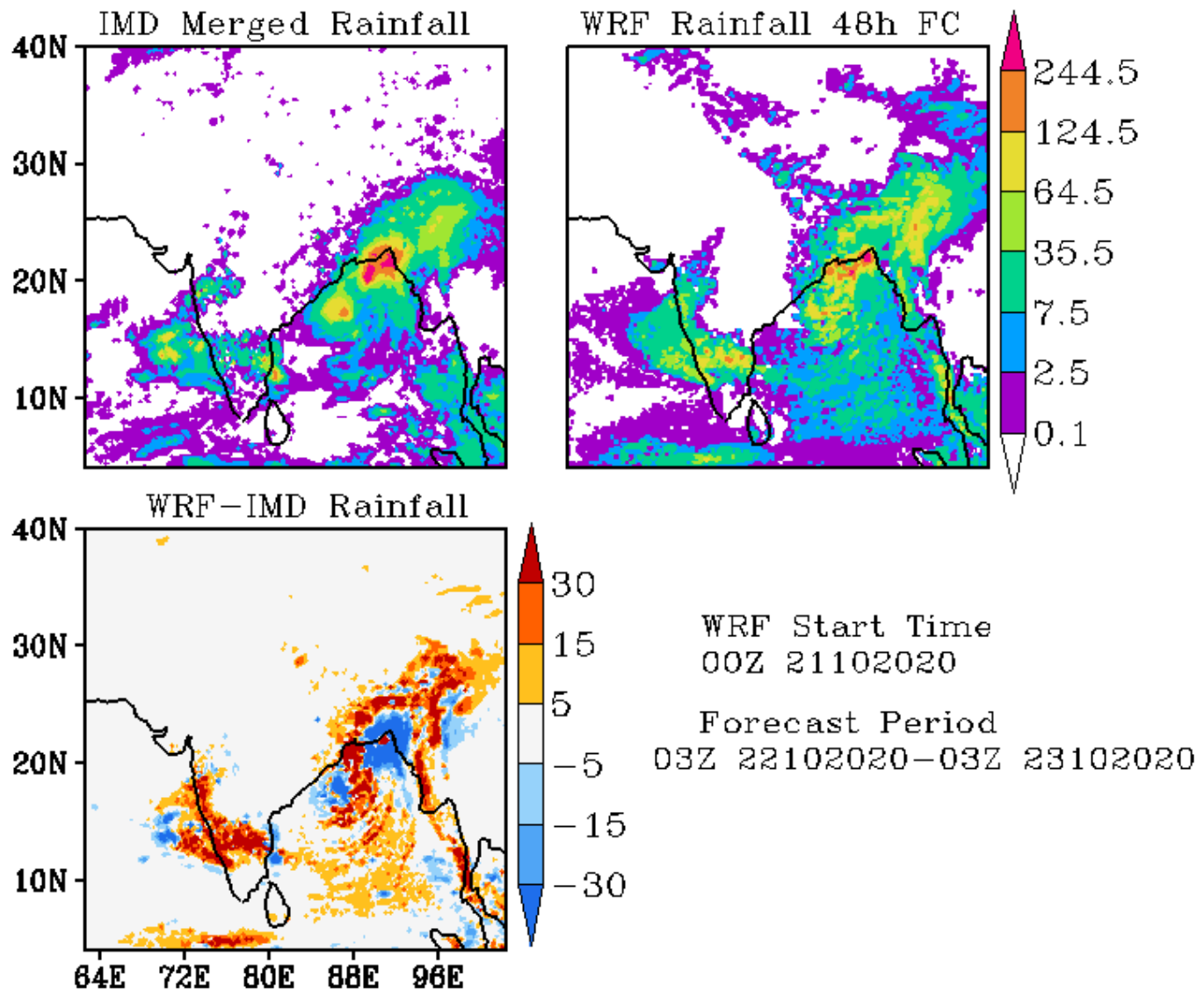
Forecast Period
03Z 21102020-03Z 22102020

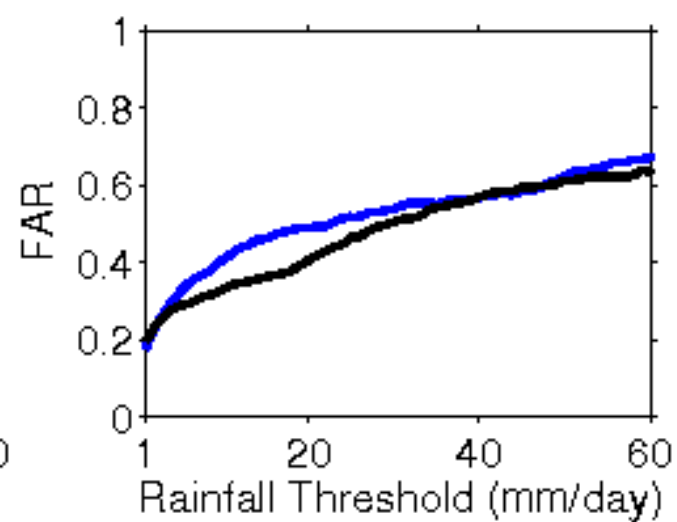
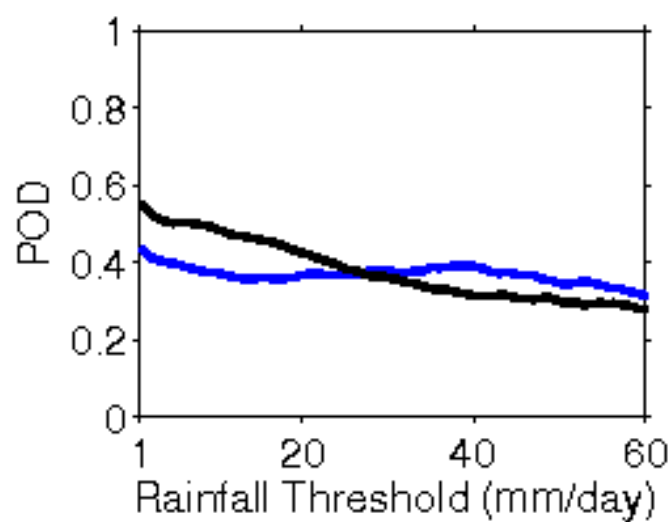
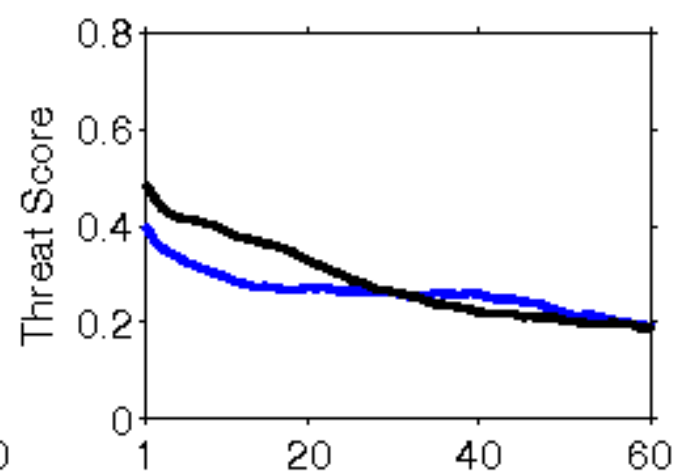
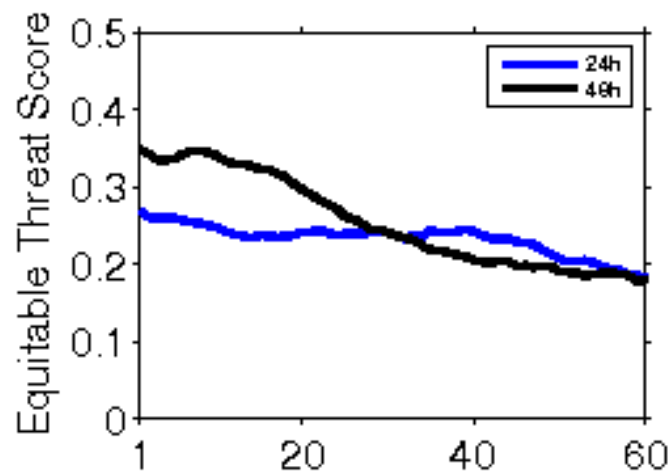


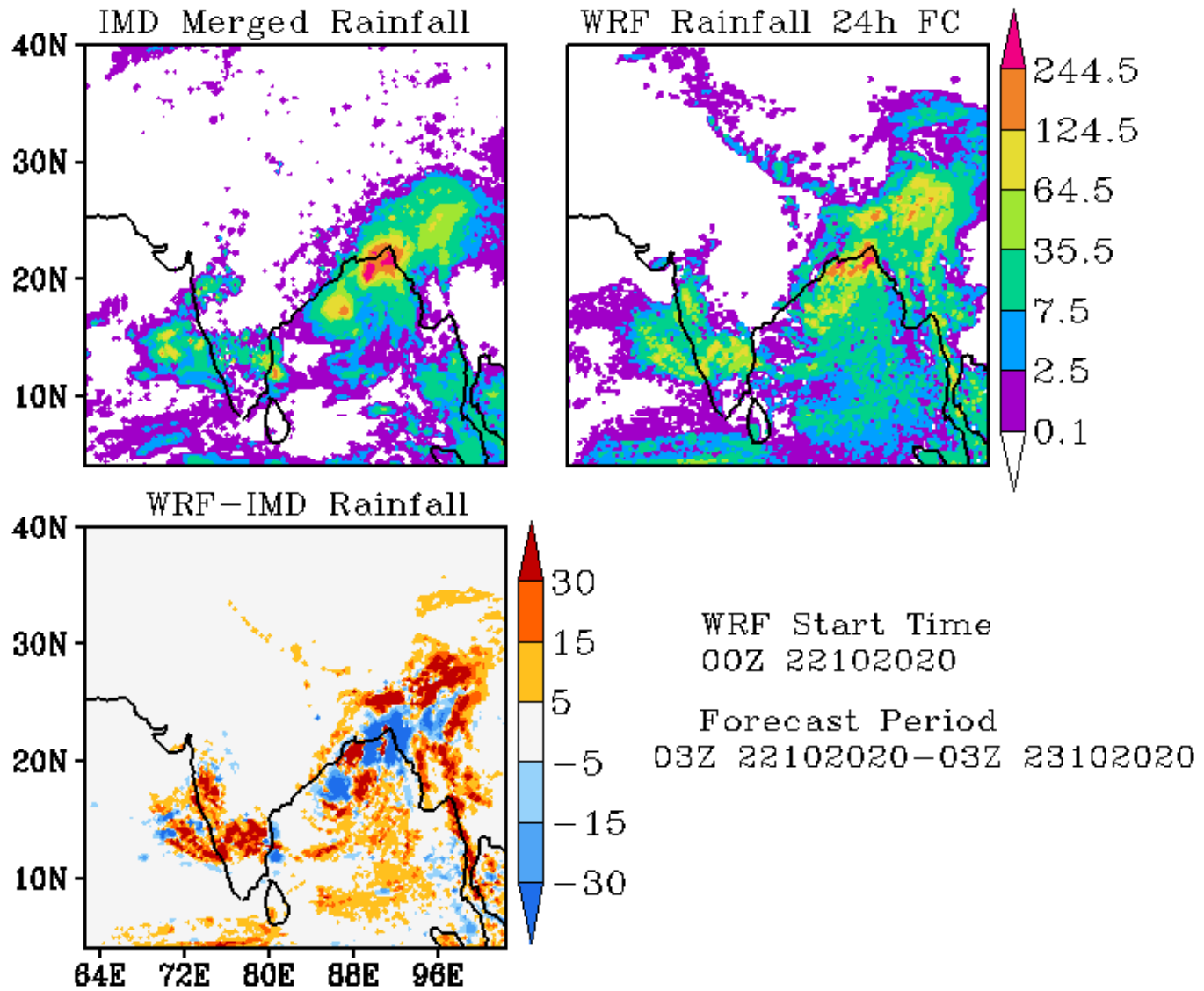


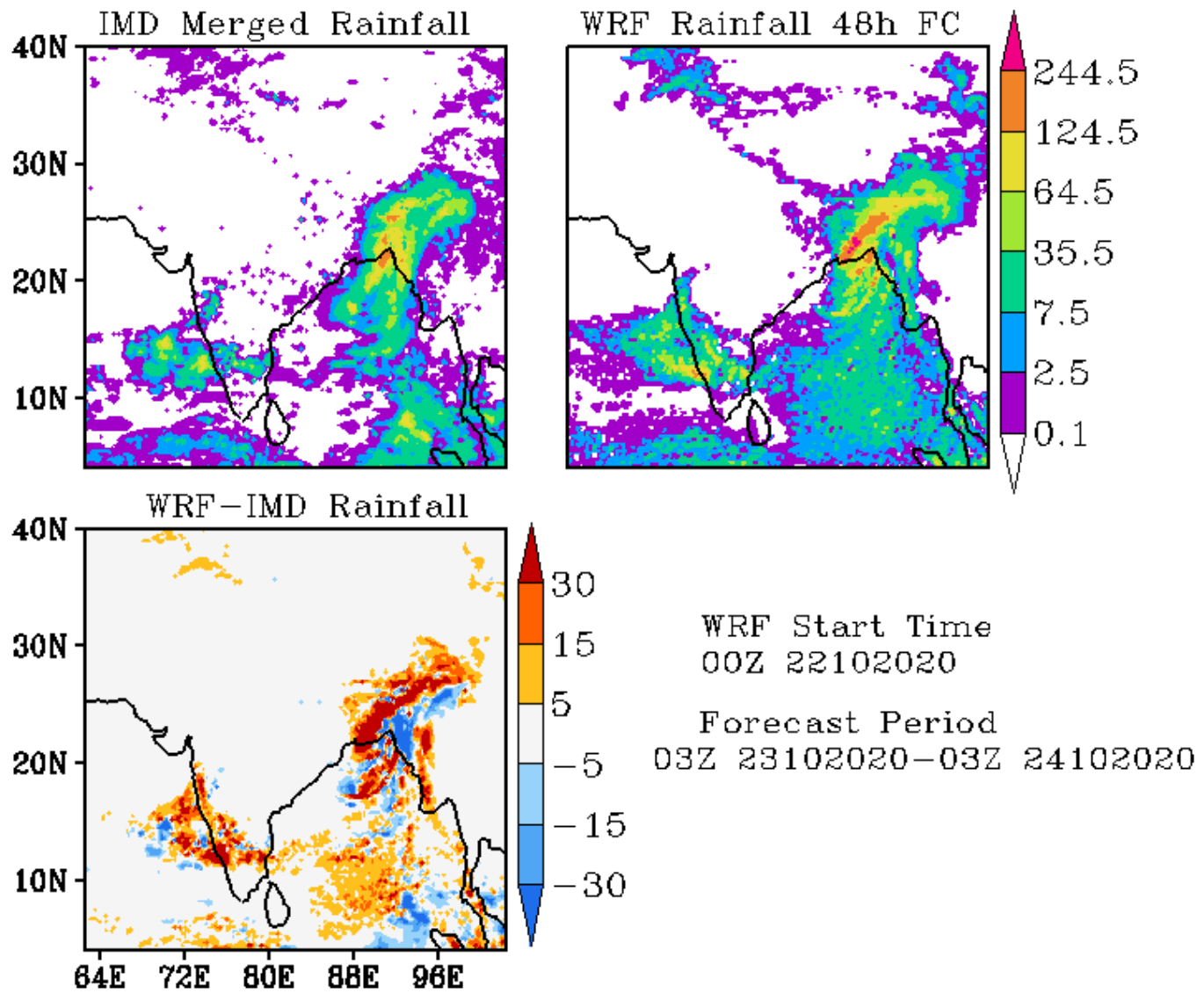
WRF Start Time
00Z 21102020

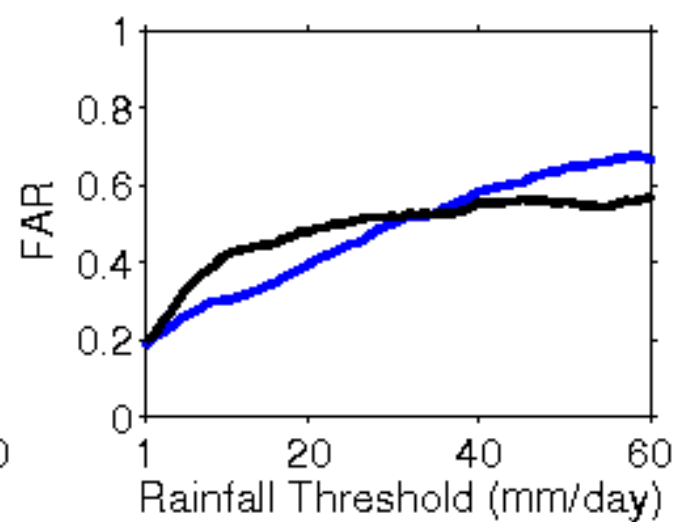
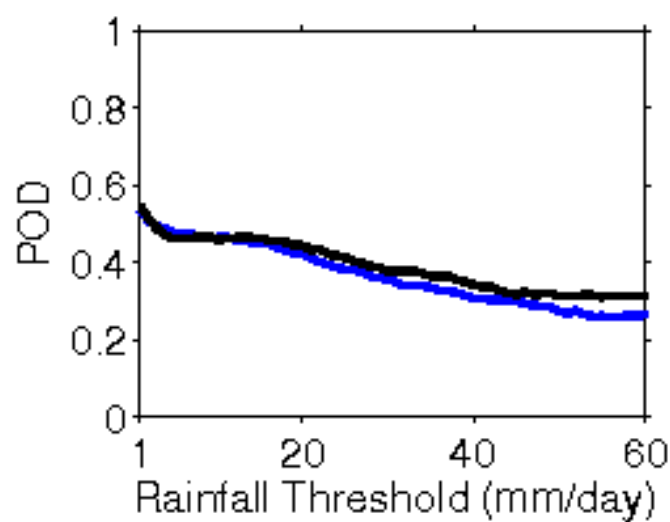
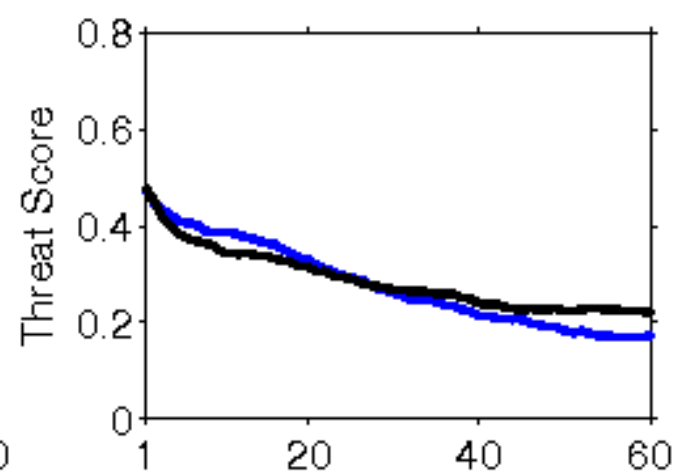
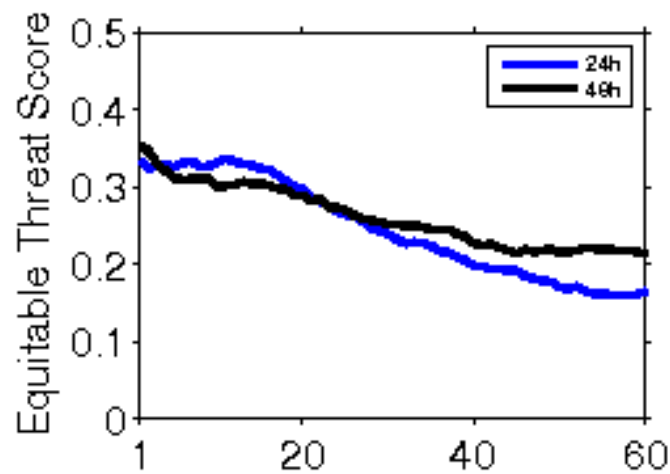
Forecast Period
03Z 21102020-03Z 22102020

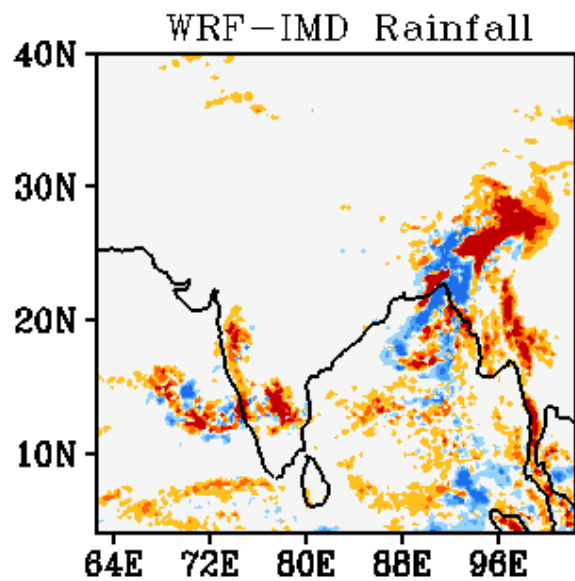
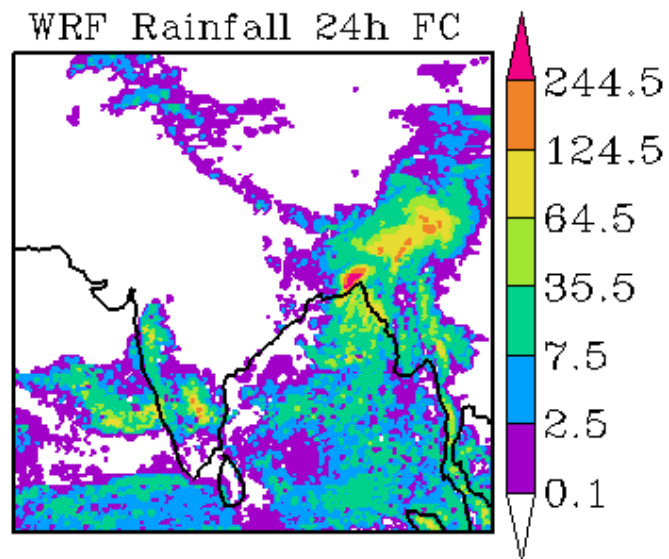
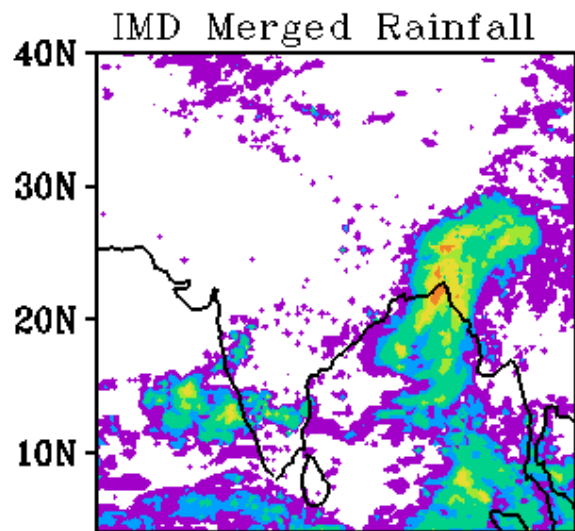








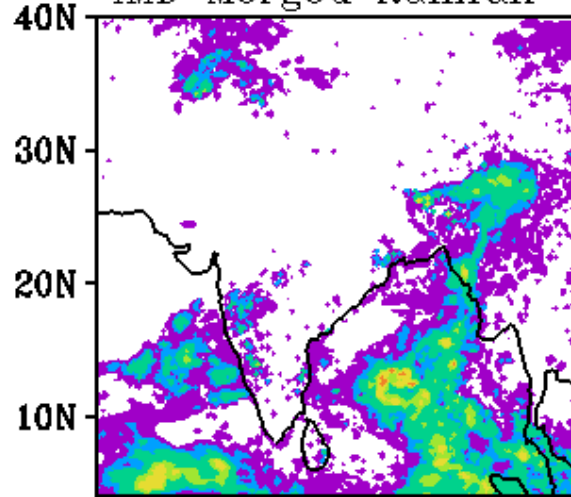




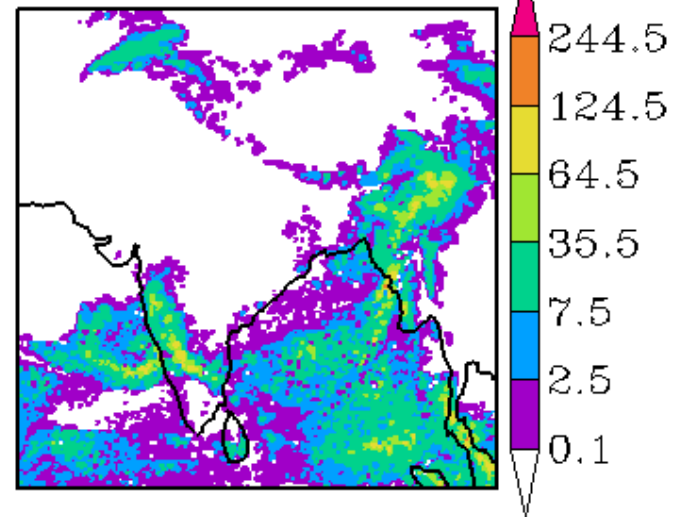
WRF Start Time
00Z 23102020

Forecast Period
03Z 23102020-03Z 24102020

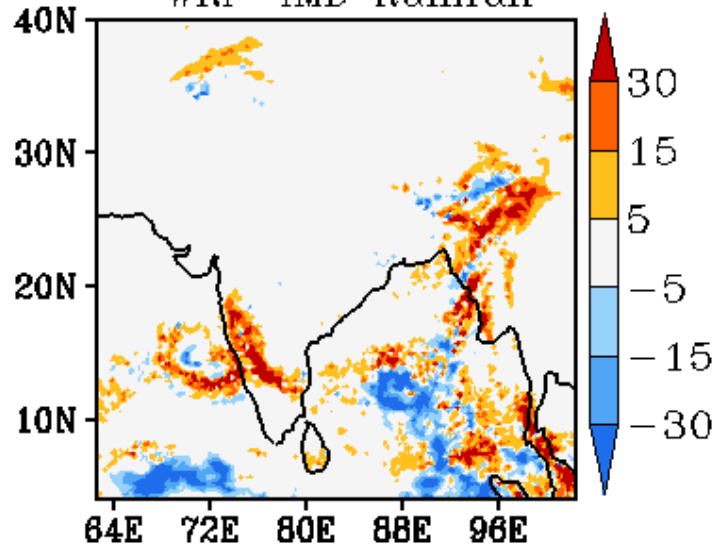
IMD Merged Rainfall



WRF Rainfall 48h FC

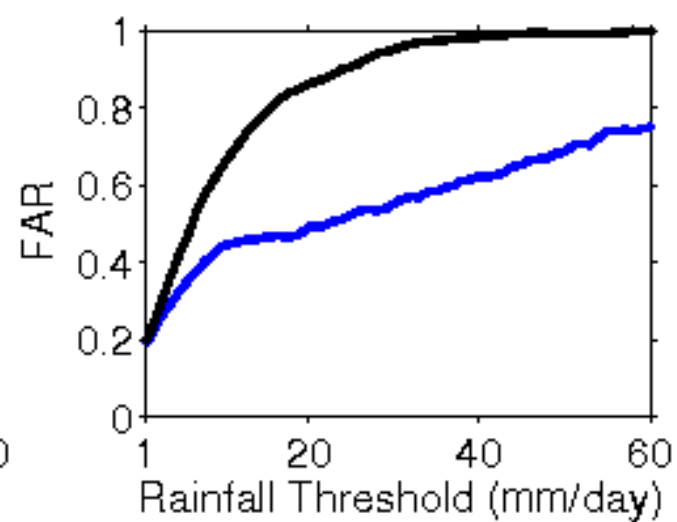
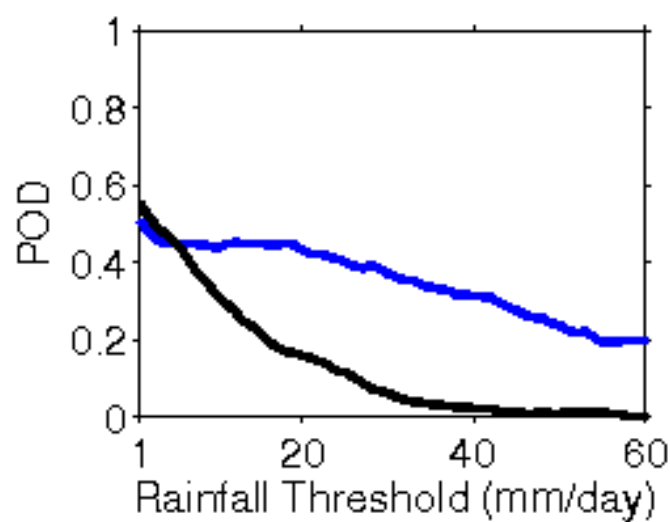
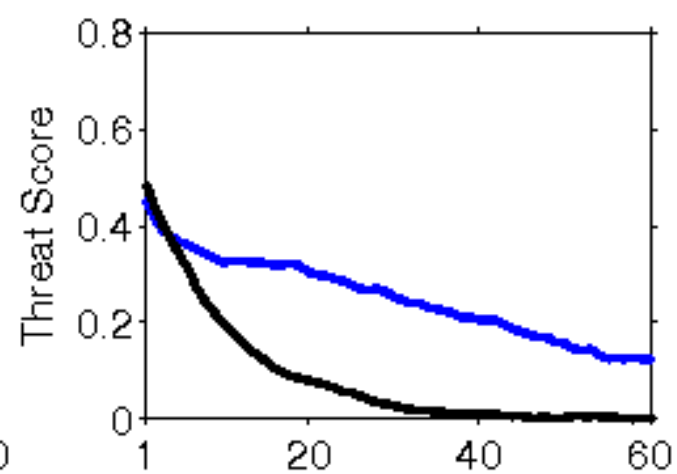
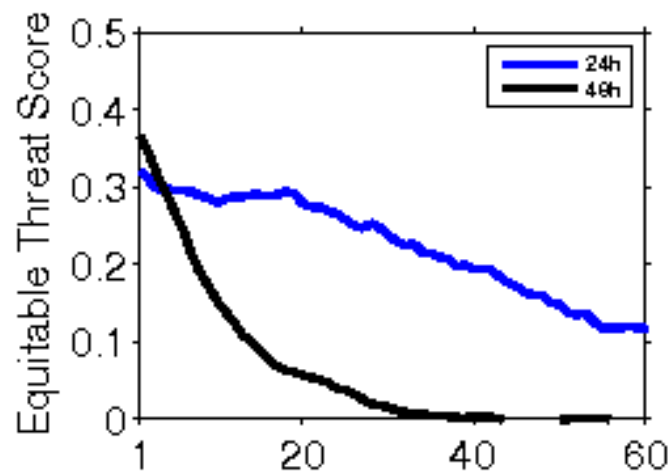


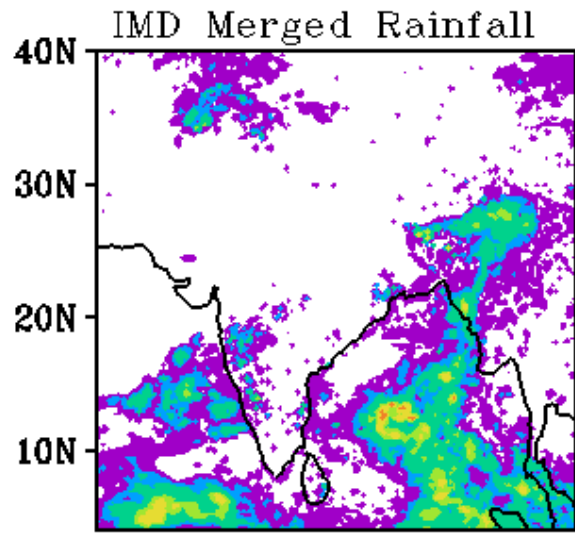
WRF-IMD Rainfall



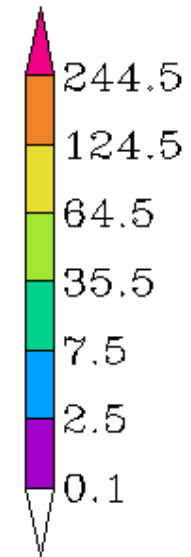
WRF Start Time
00Z 23102020

Forecast Period
03Z 24102020-03Z 25102020

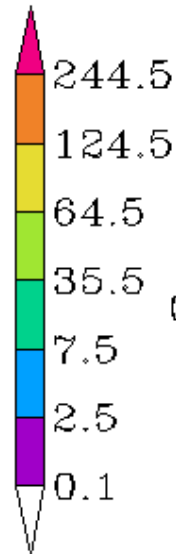




WRF Rainfall 24h FC



WRF-IMD Rainfall

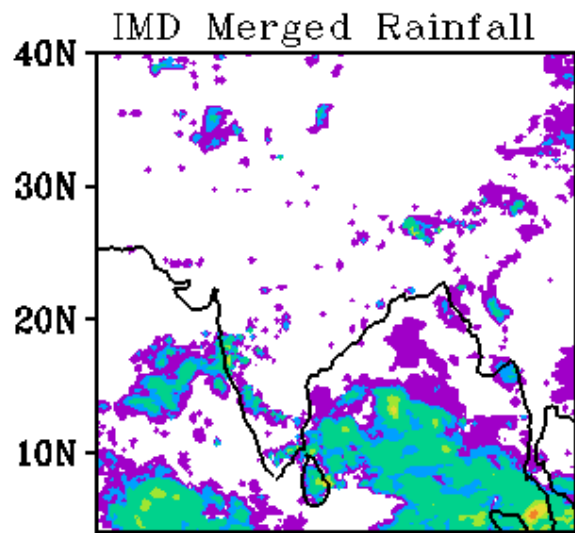


WRF Start Time

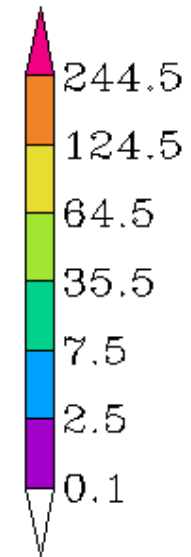
00Z 24102020

Forecast Period

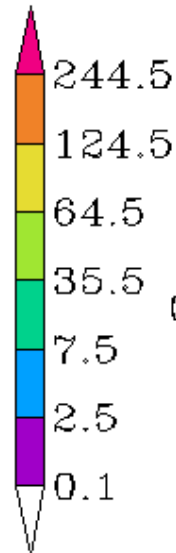
03Z 24102020-03Z 25102020



WRF Rainfall 48h FC



WRF-IMD Rainfall

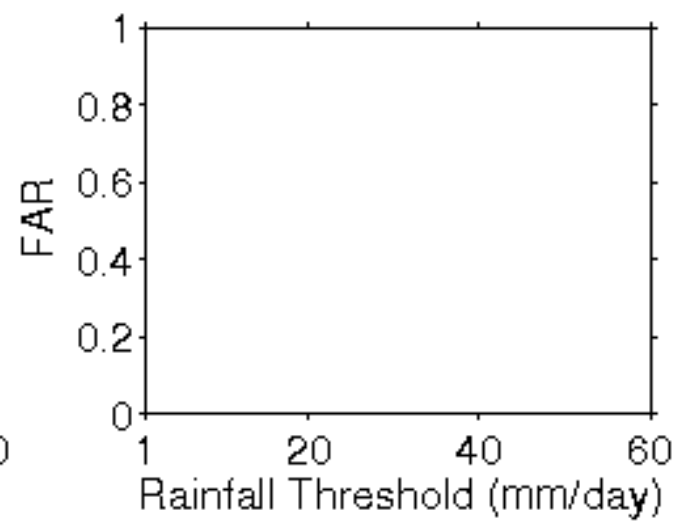
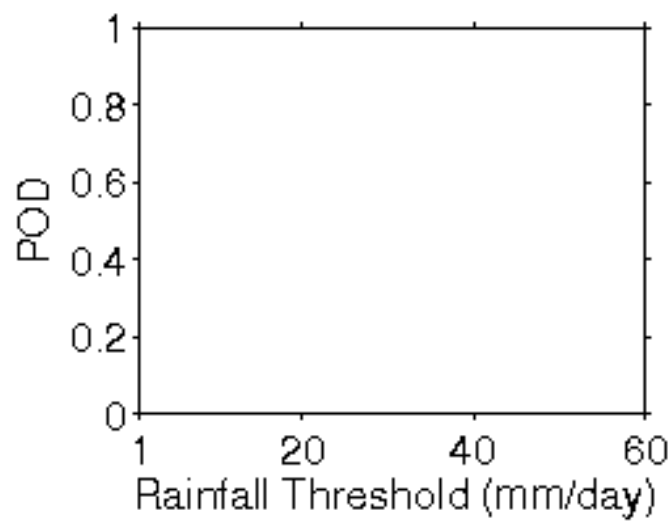
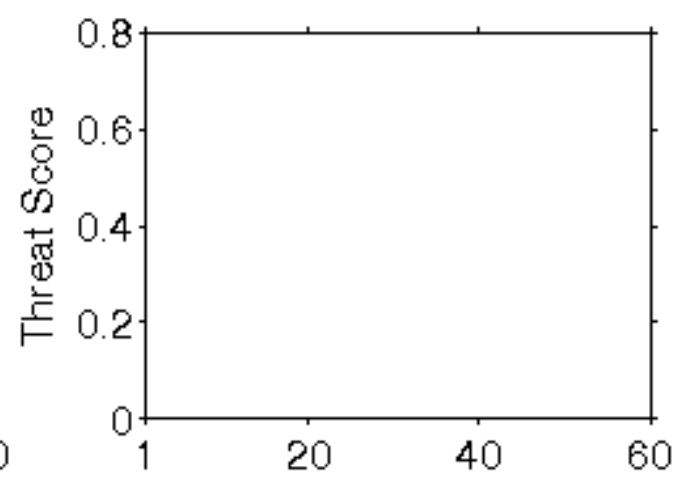
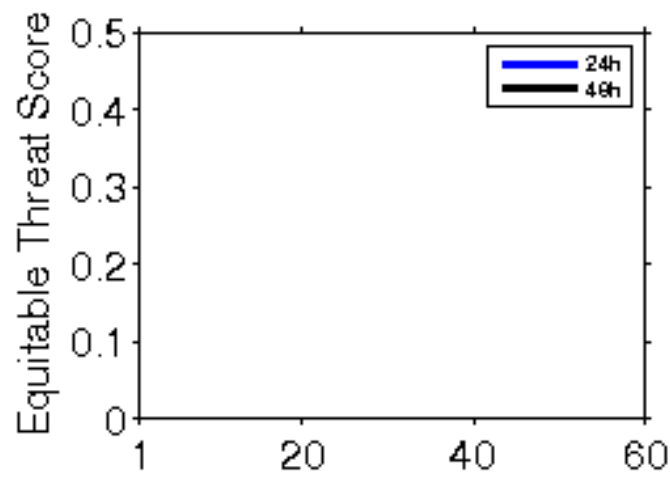


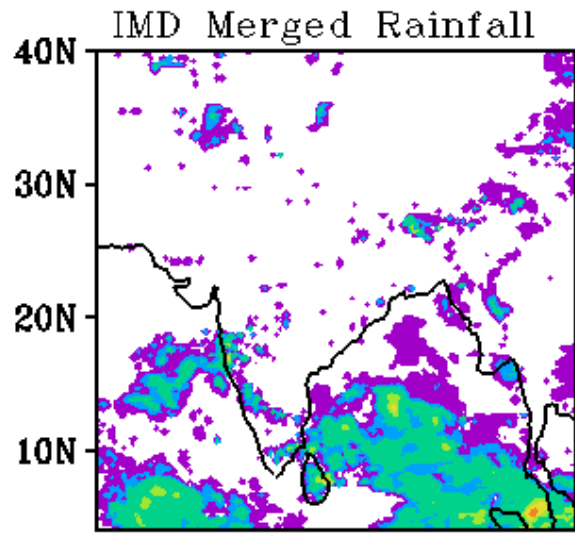
WRF Start Time

00Z 24102020

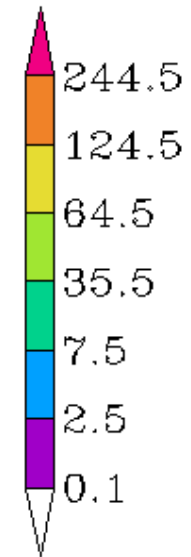
Forecast Period

03Z 25102020-03Z 26102020

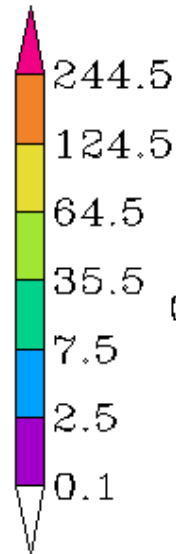




WRF Rainfall 24h FC



WRF-IMD Rainfall

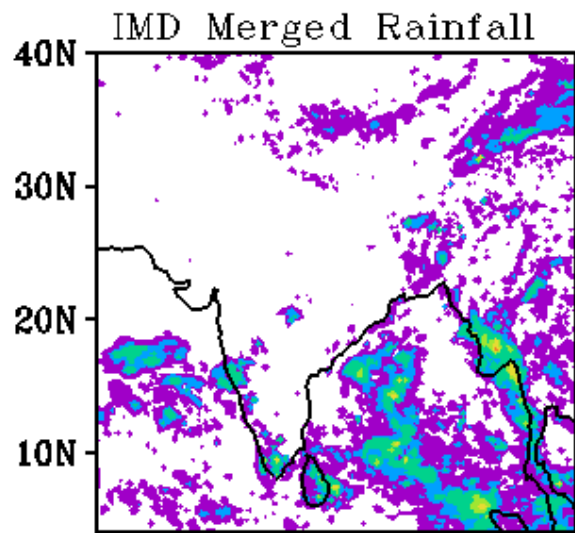


WRF Start Time

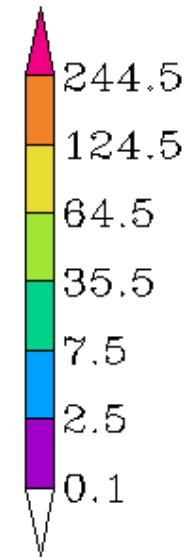
00Z 25102020

Forecast Period

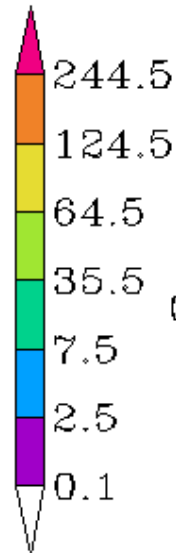
03Z 25102020-03Z 26102020



WRF Rainfall 48h FC



WRF-IMD Rainfall

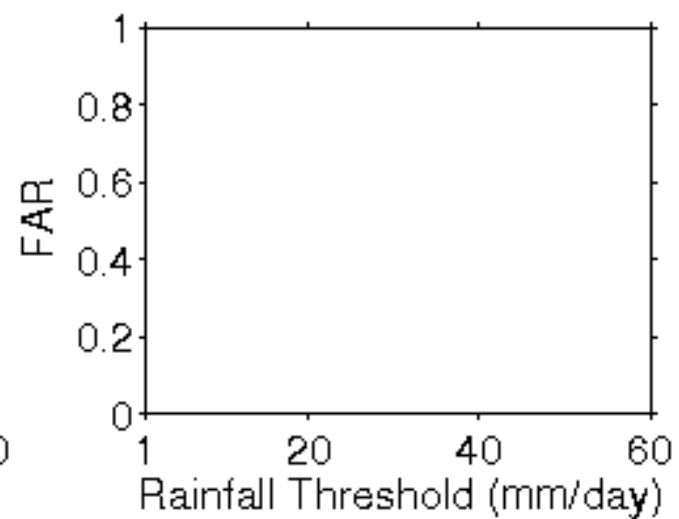
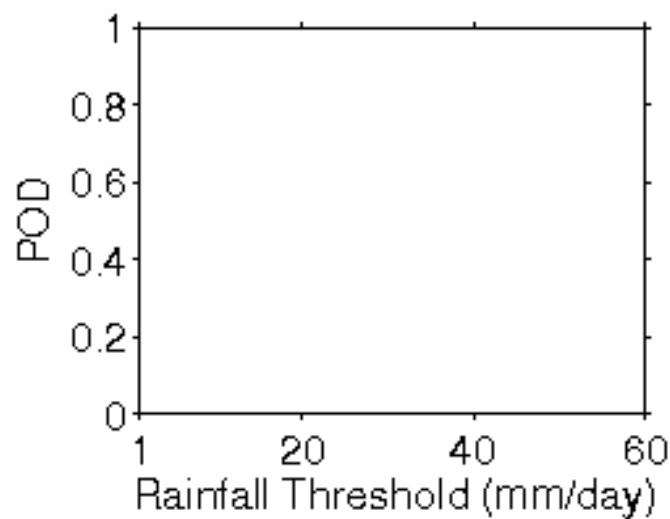
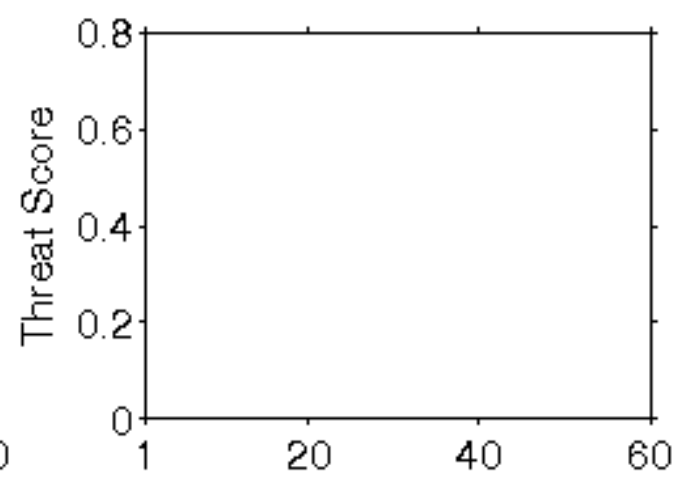
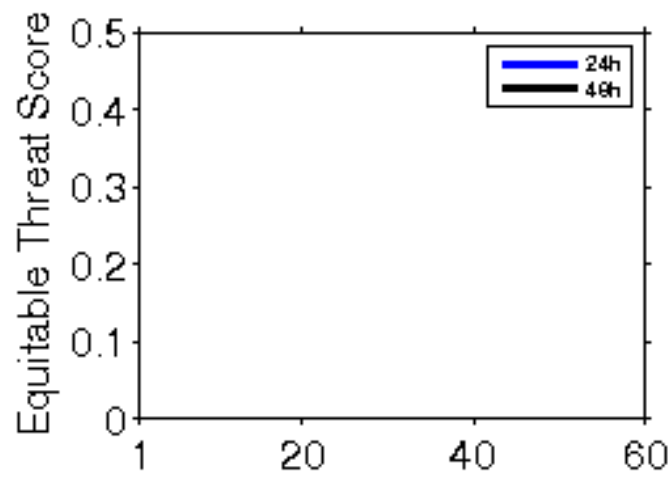


WRF Start Time

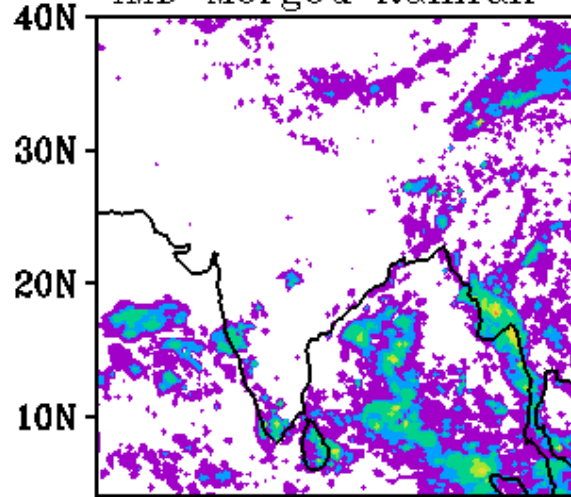
00Z 25102020

Forecast Period

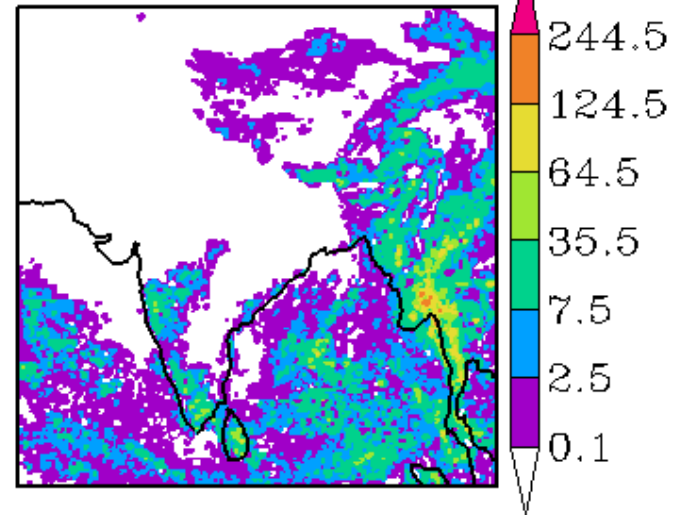
03Z 26102020-03Z 27102020



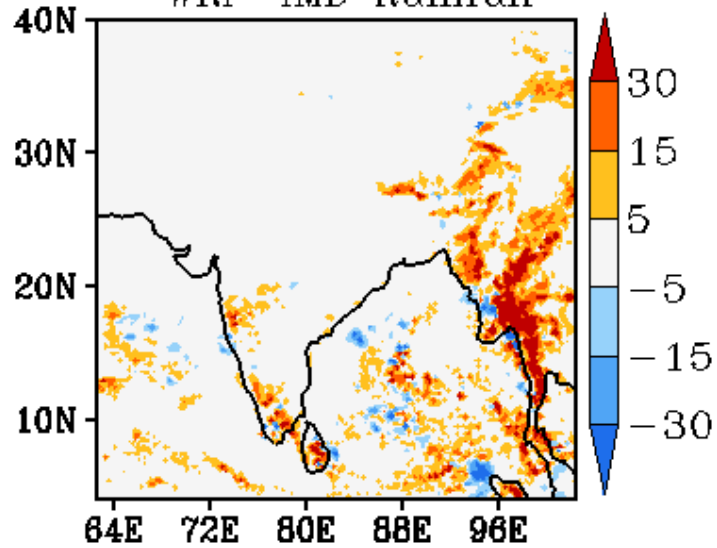
IMD Merged Rainfall



WRF Rainfall 24h FC

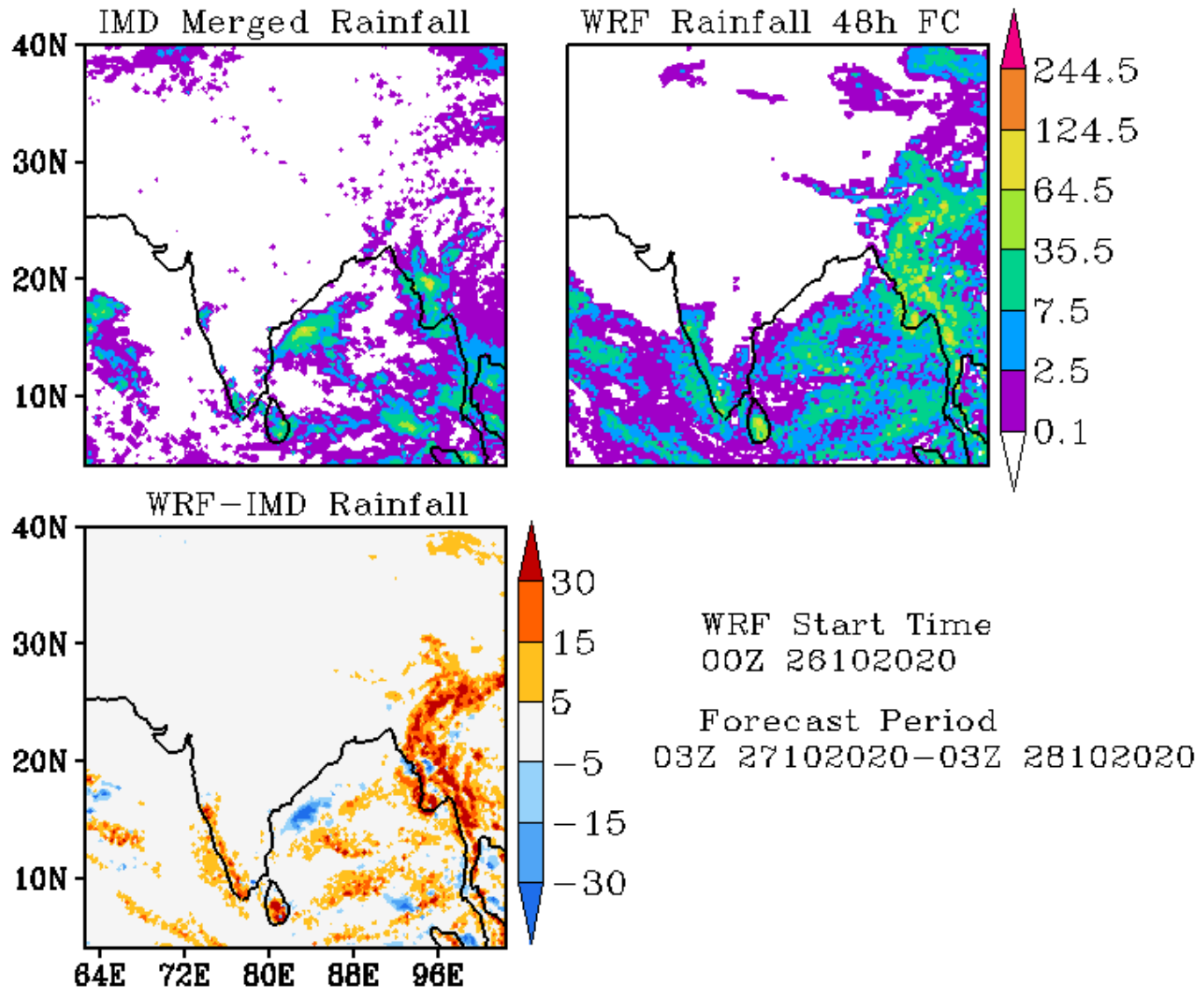


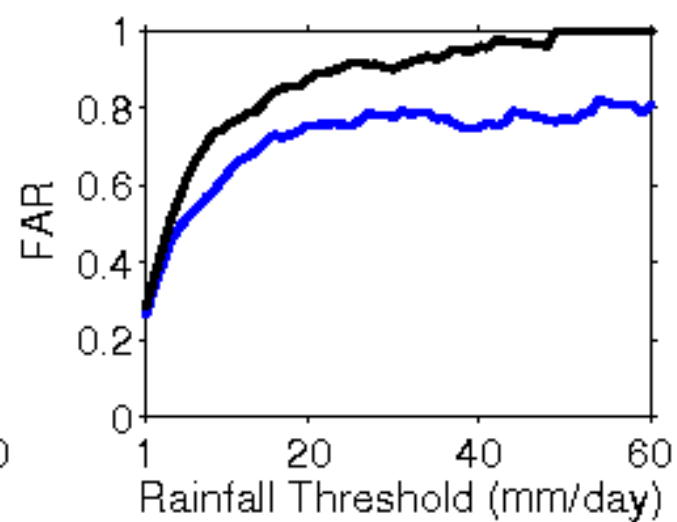
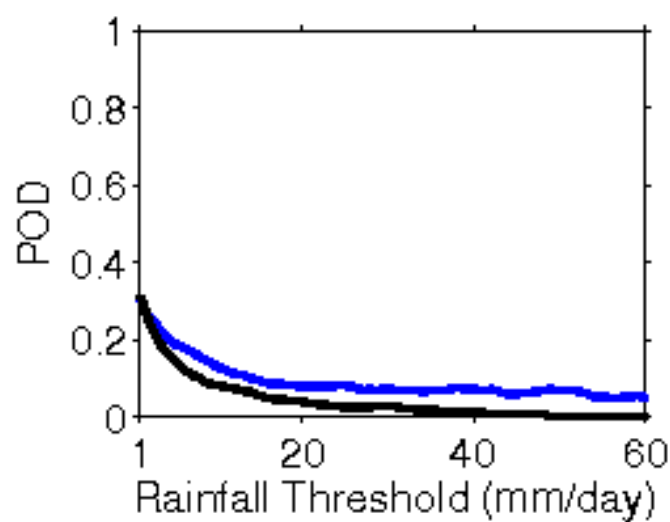
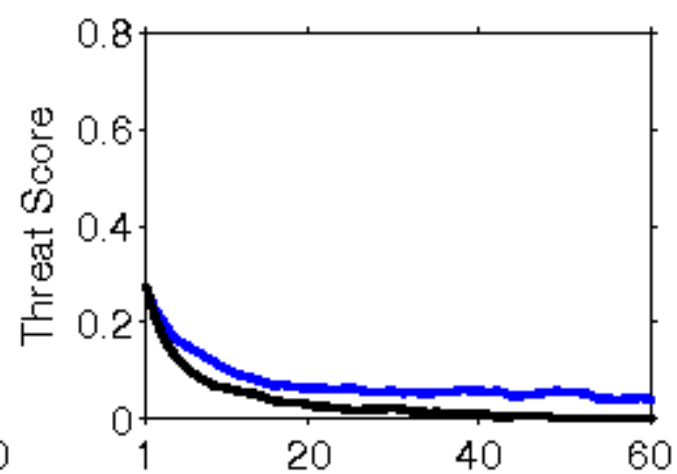
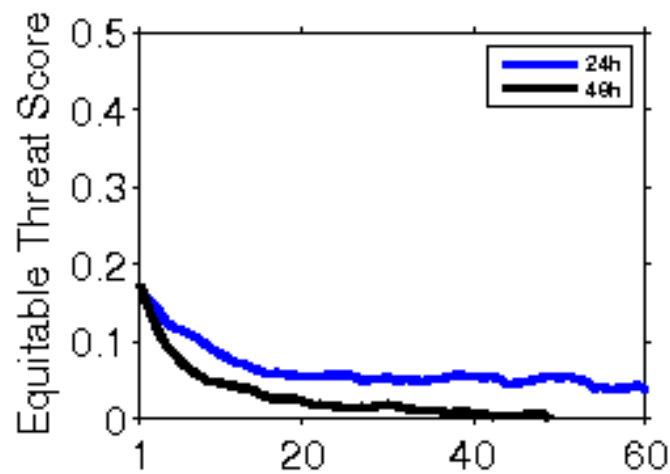
WRF-IMD Rainfall

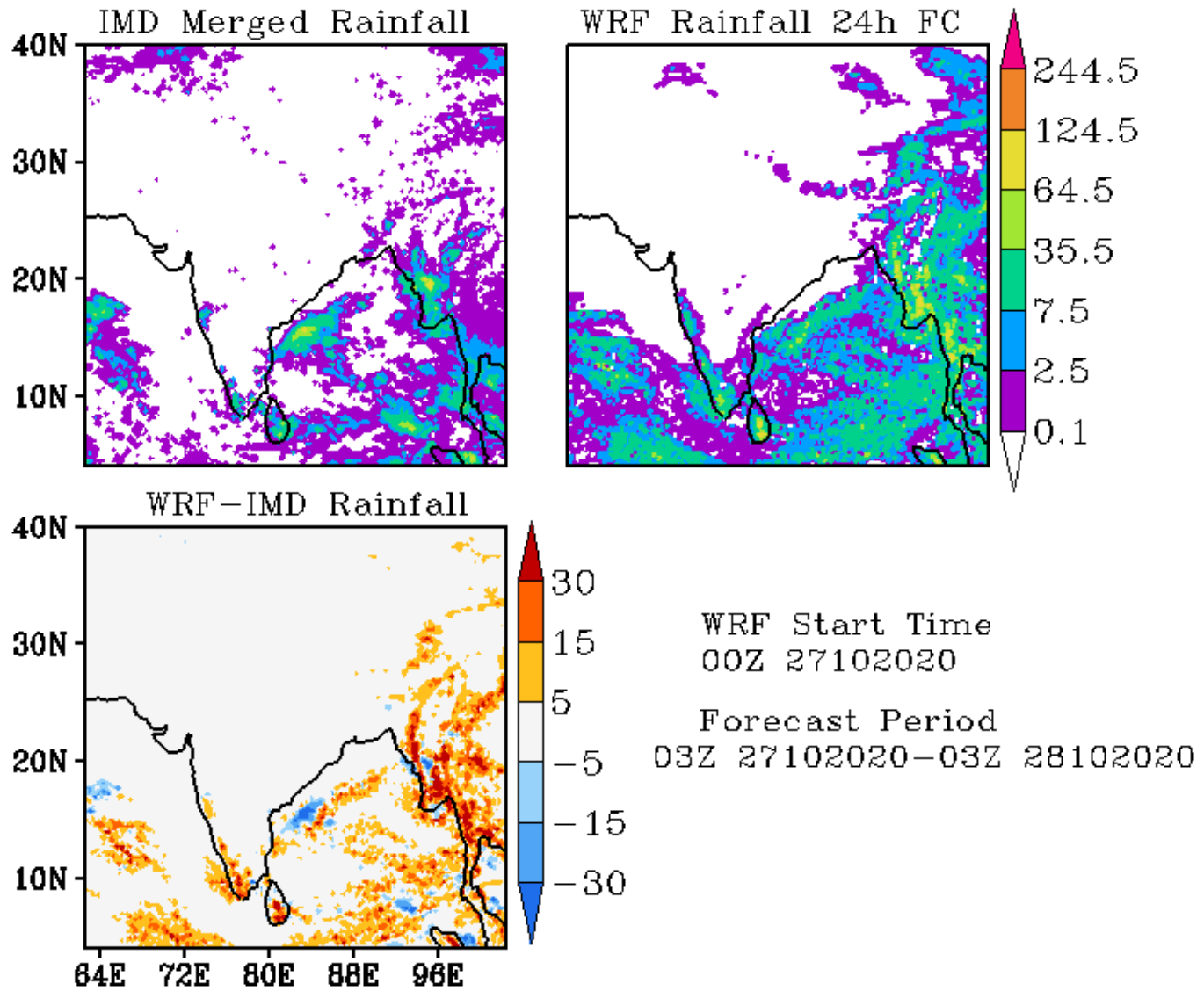


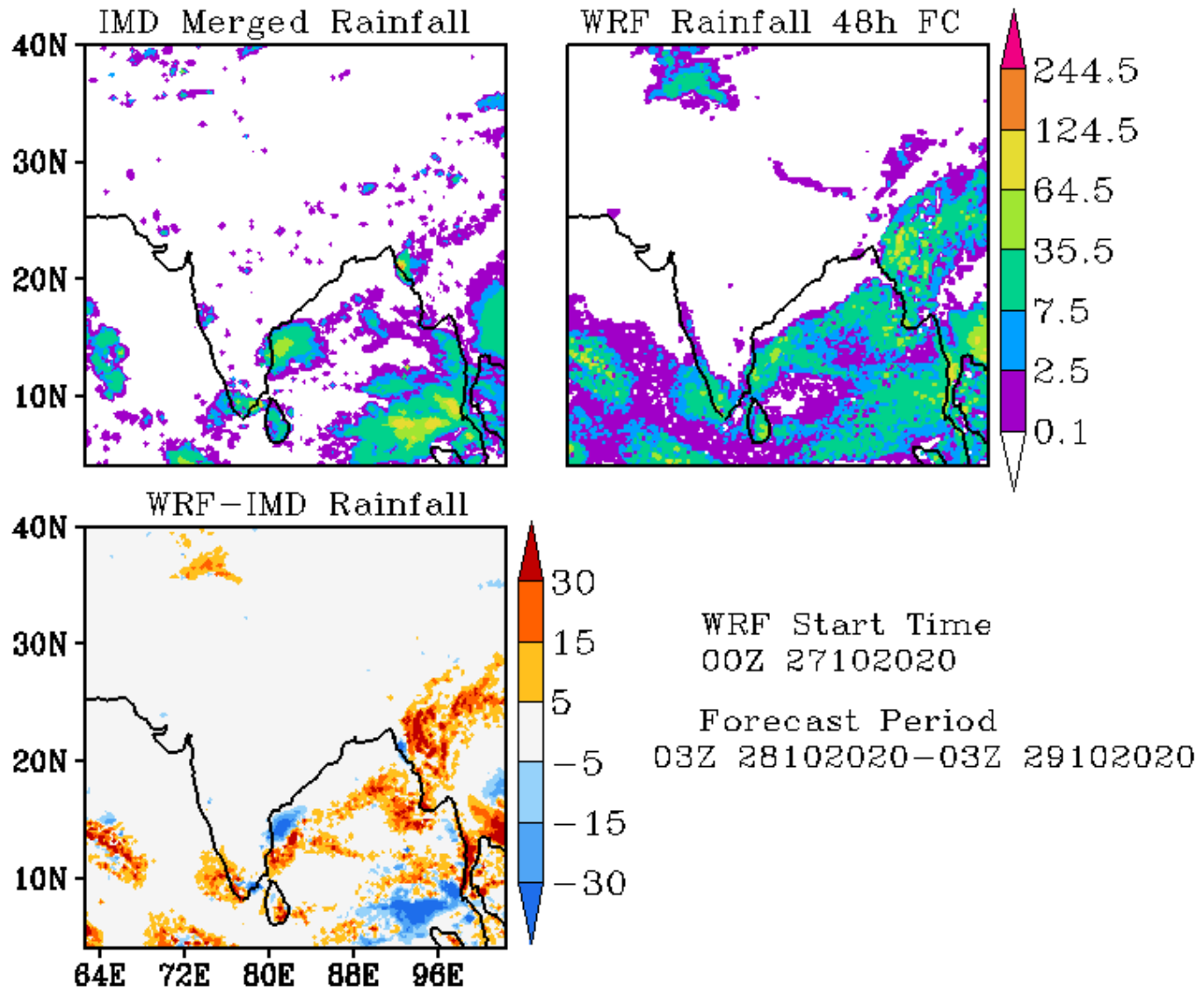
WRF Start Time
00Z 26102020

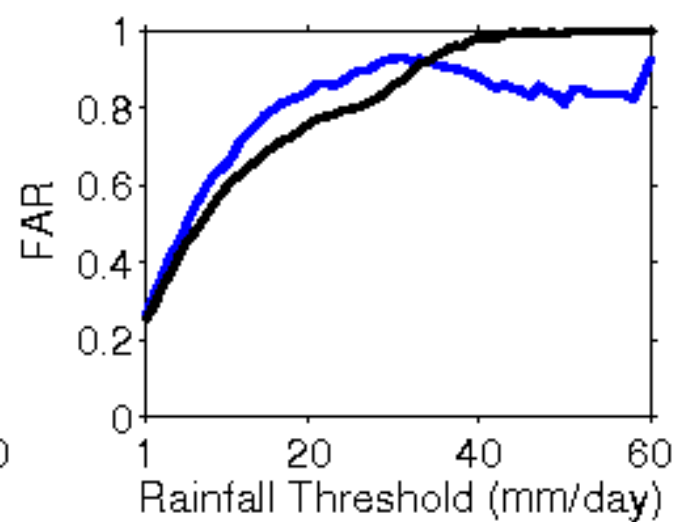
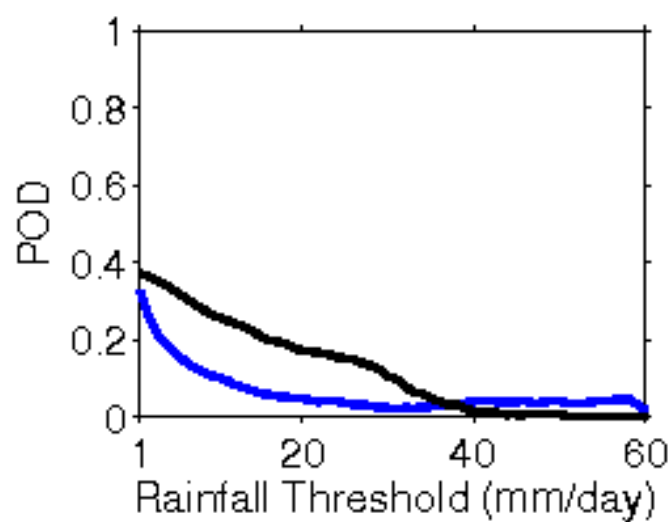
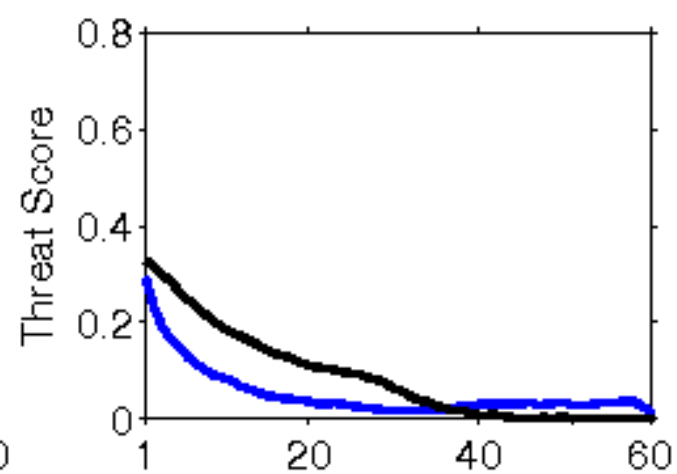
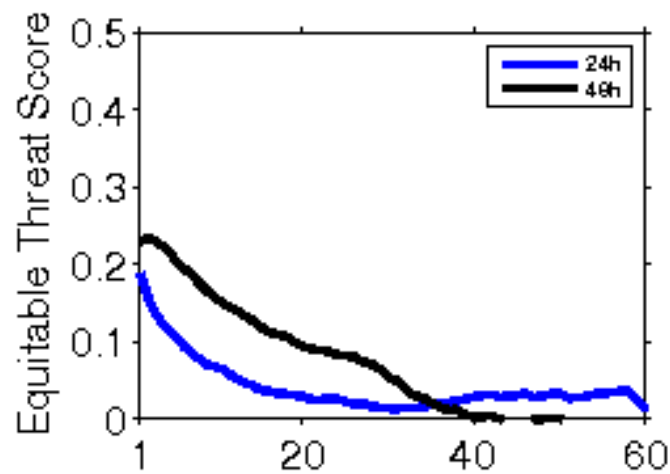
Forecast Period
03Z 26102020-03Z 27102020

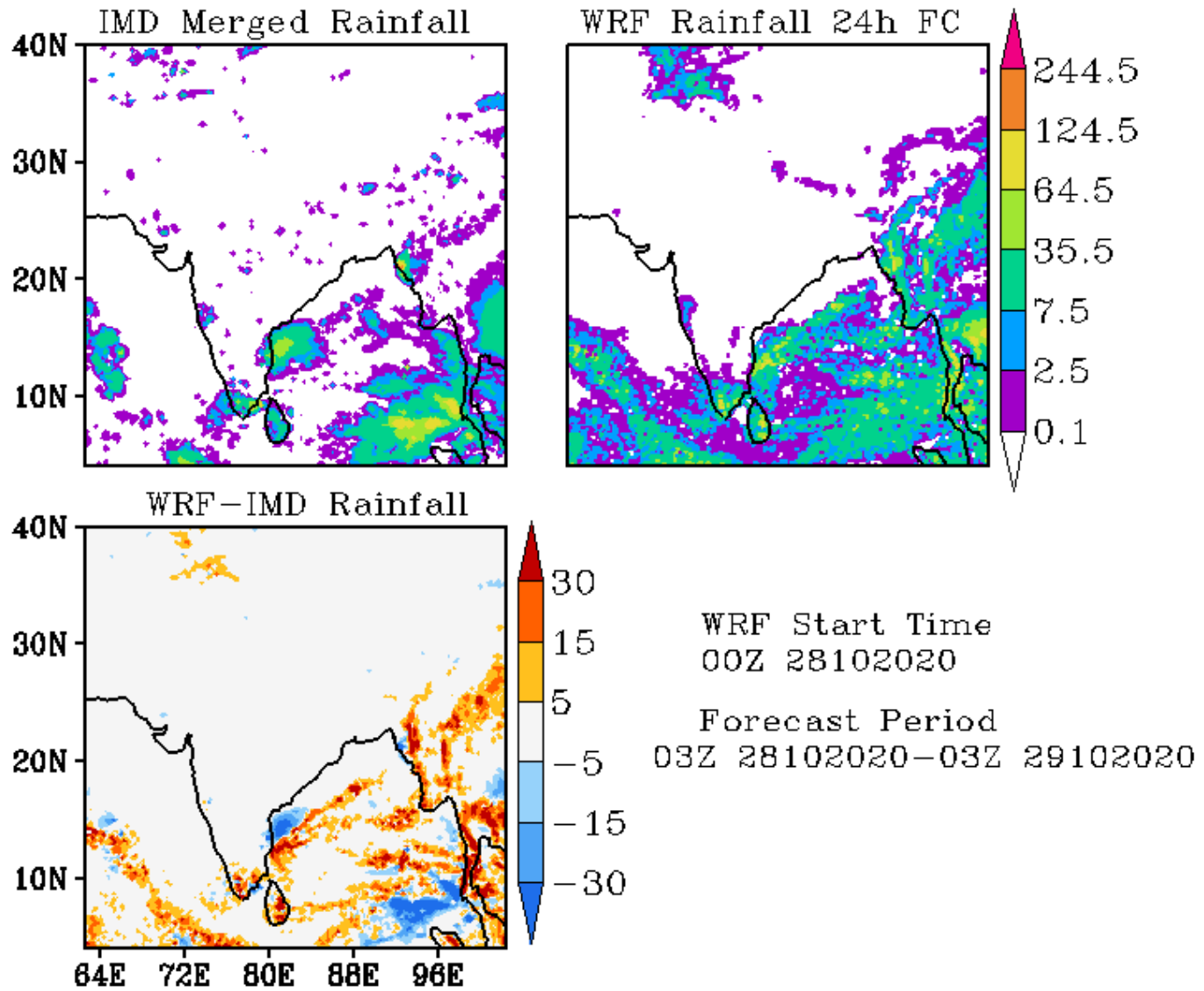


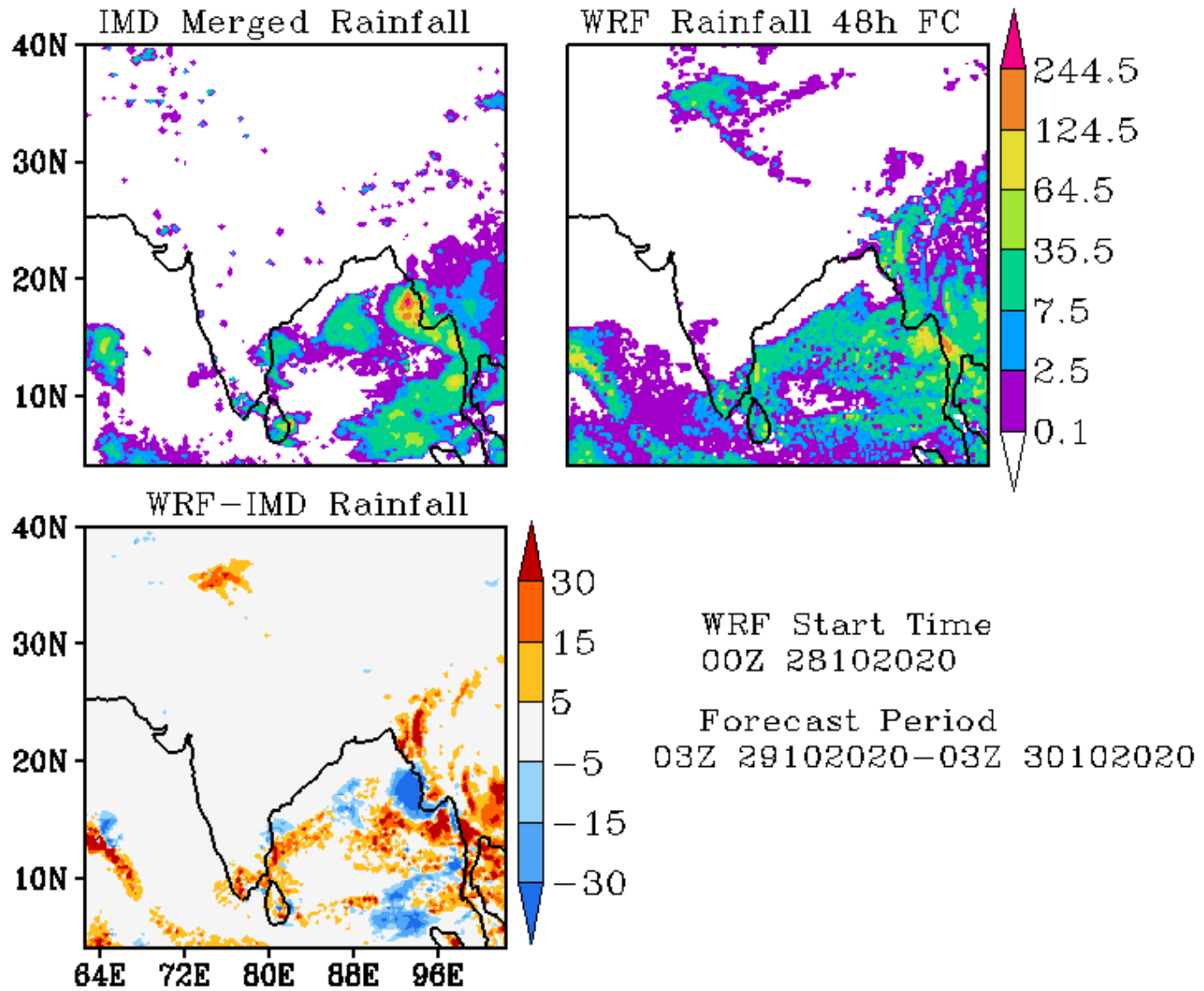


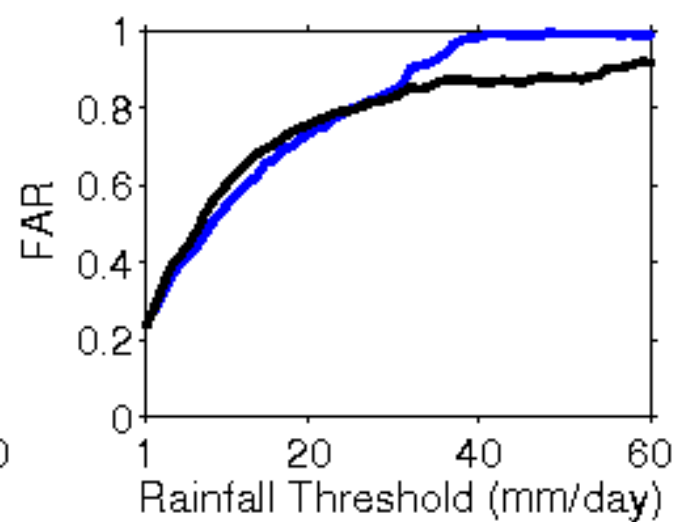
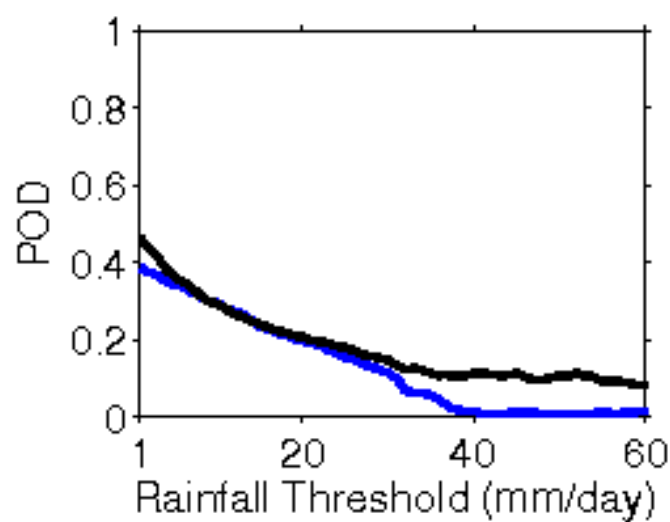
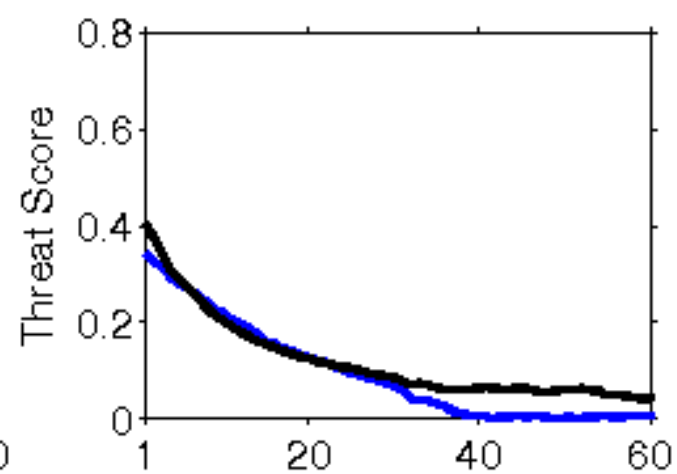
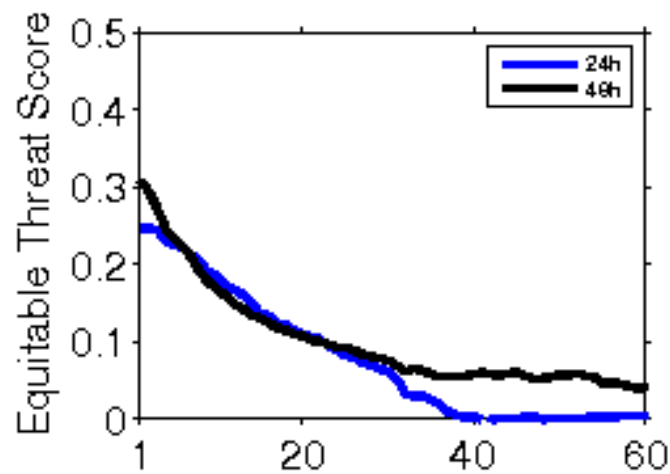


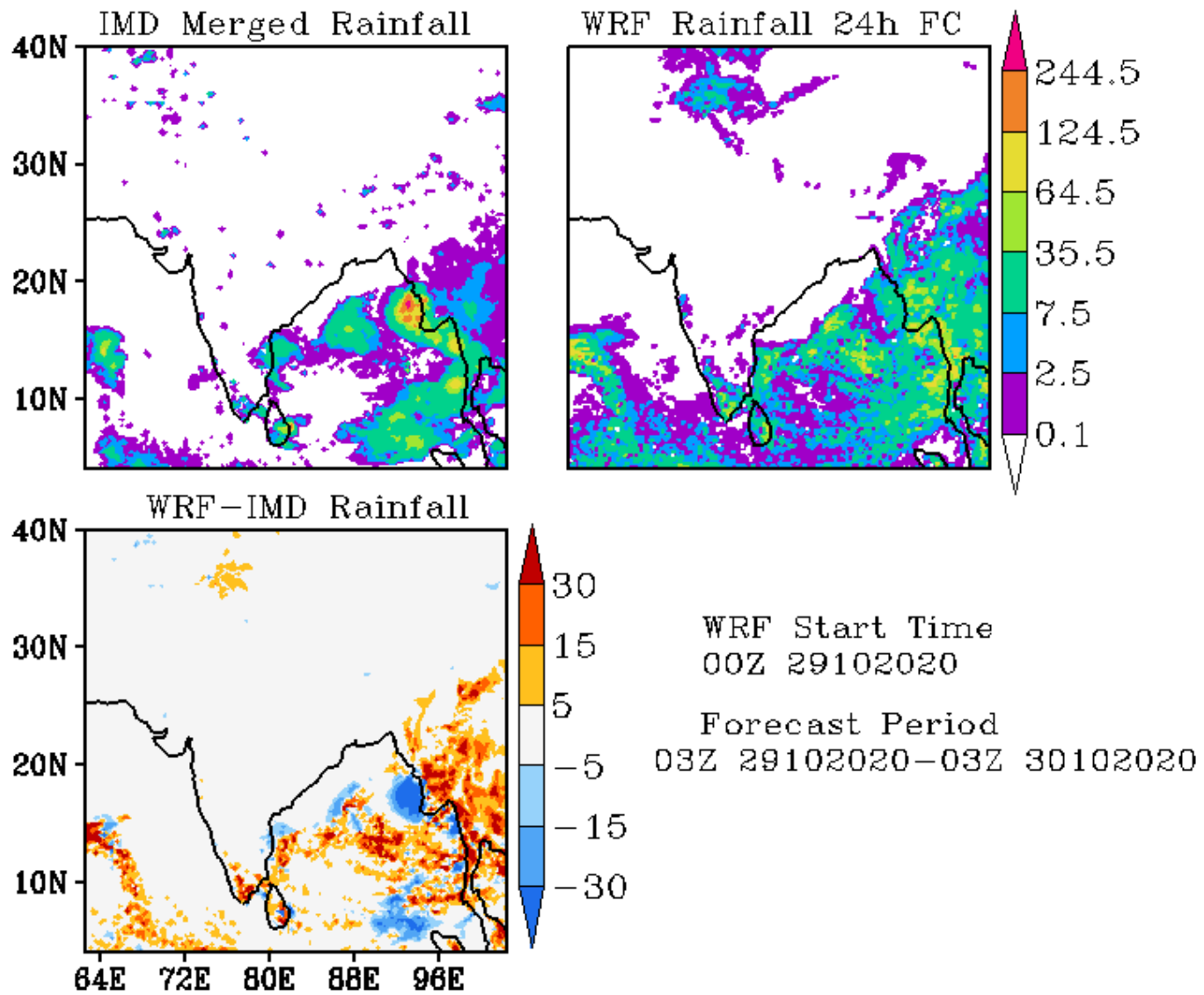


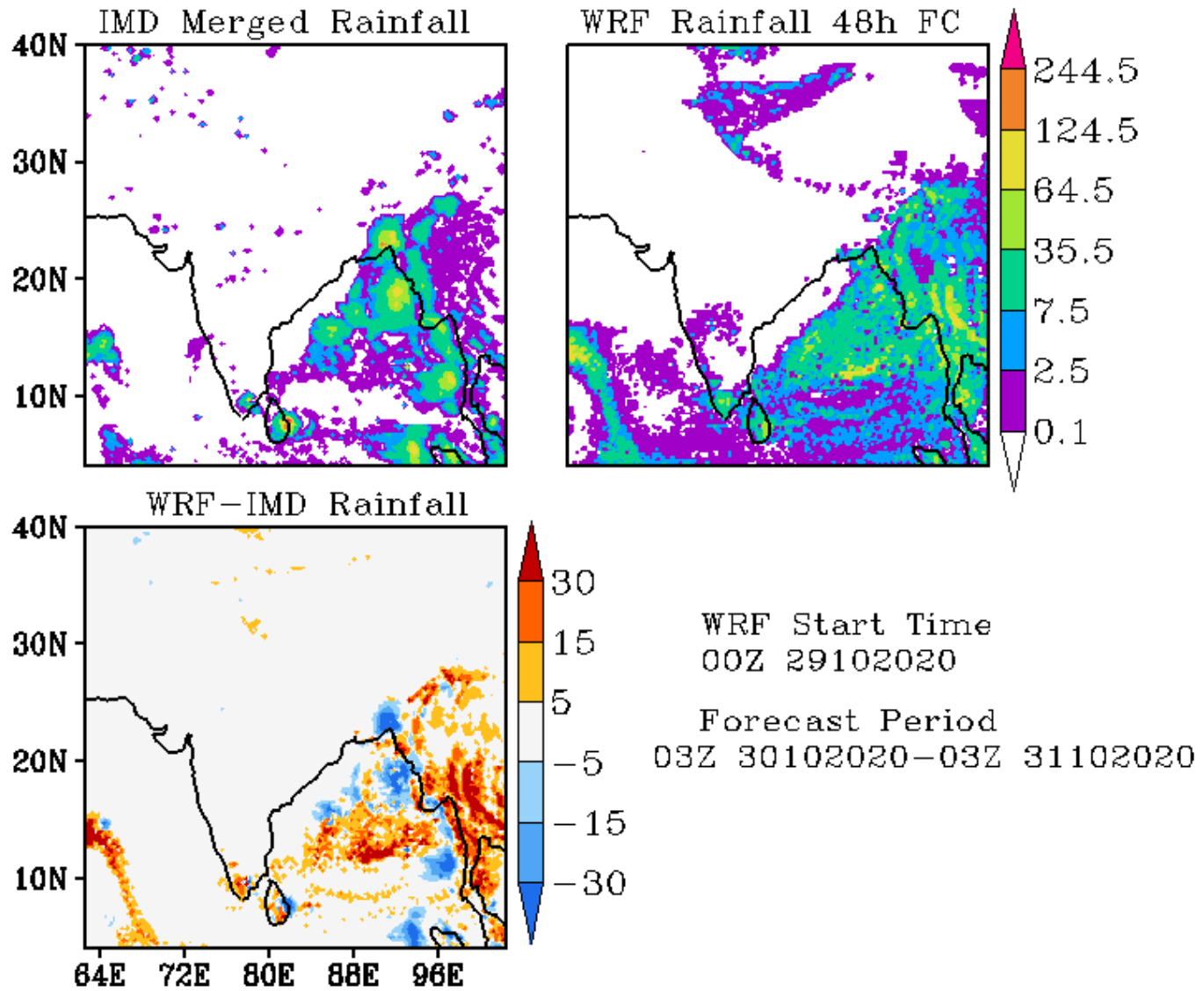


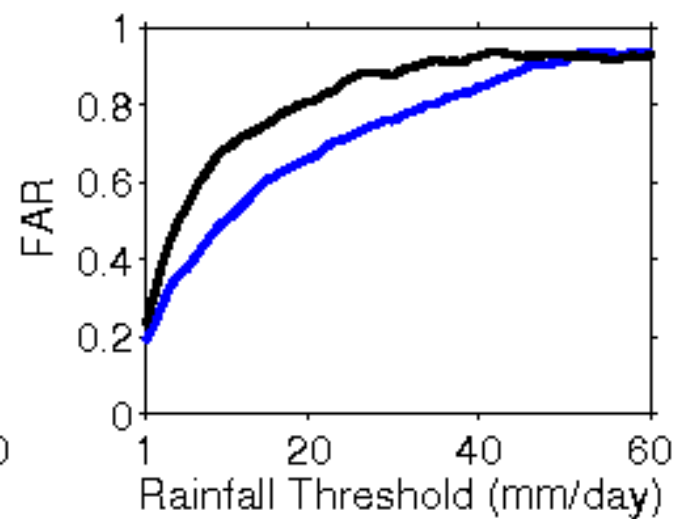
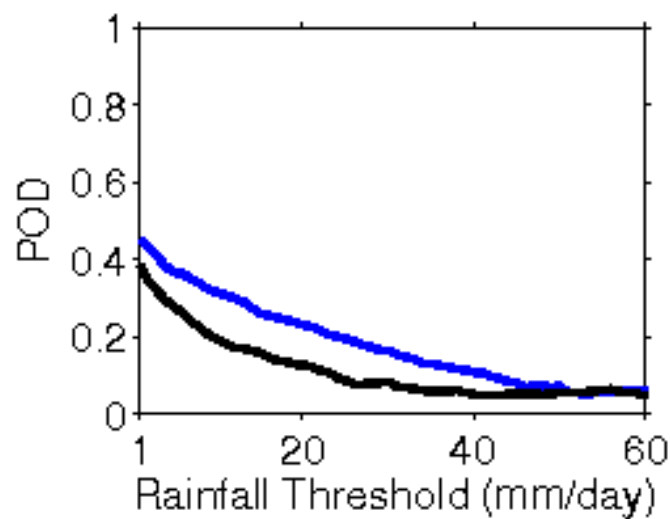
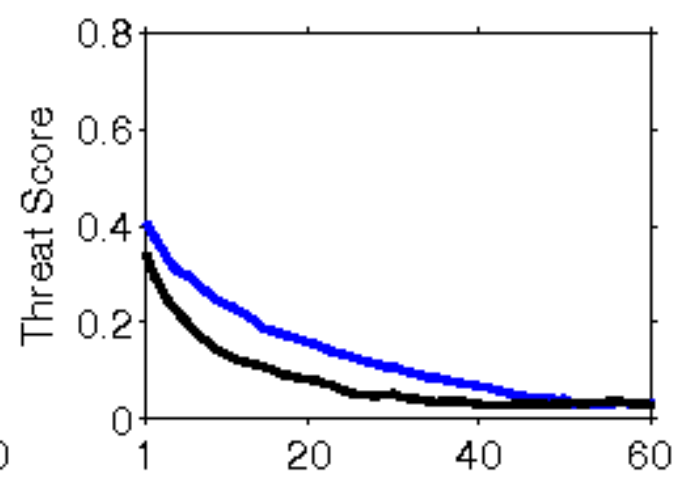
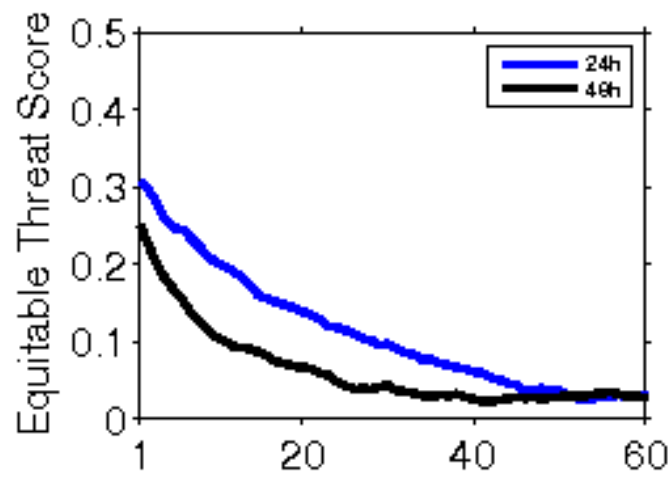


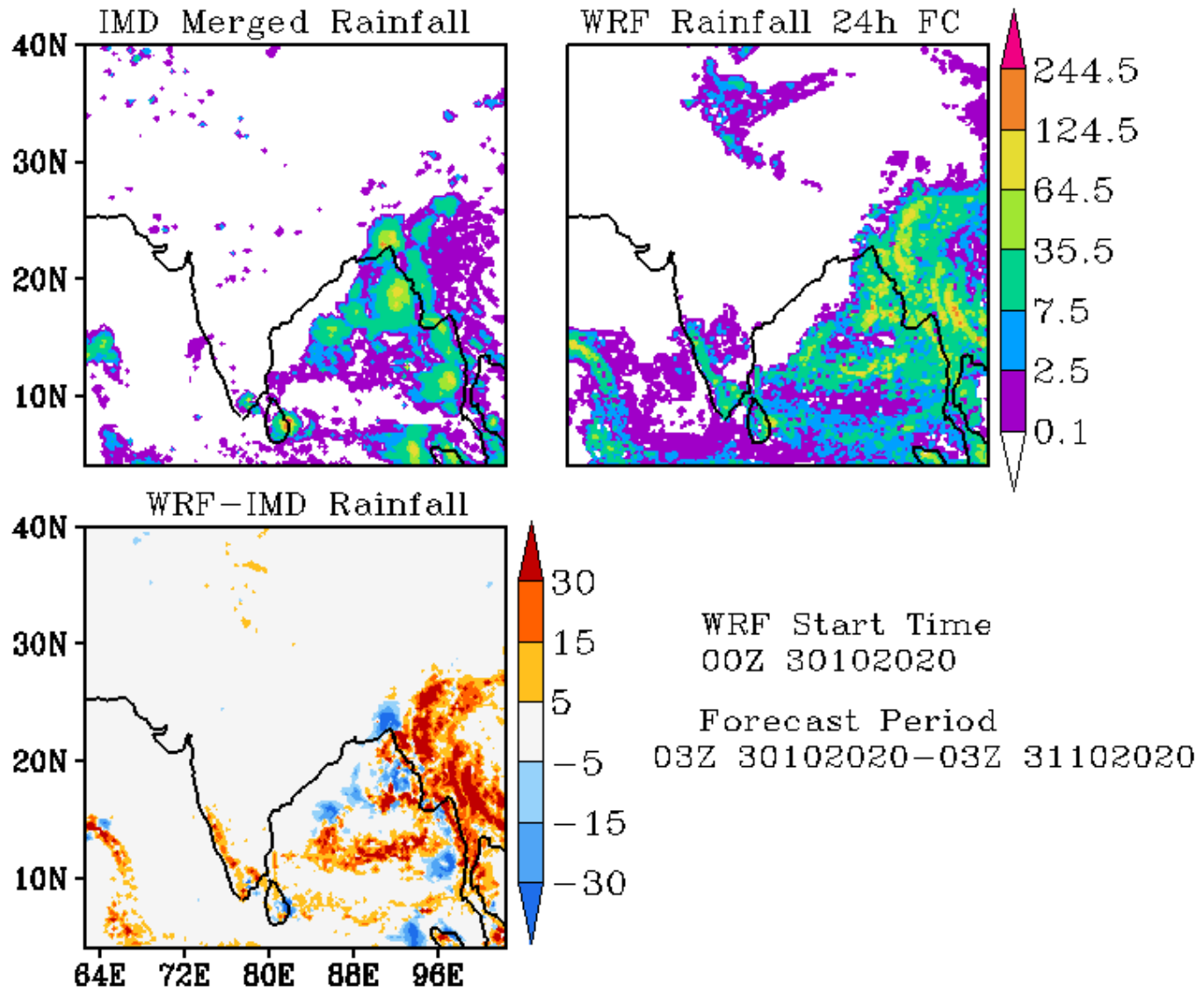




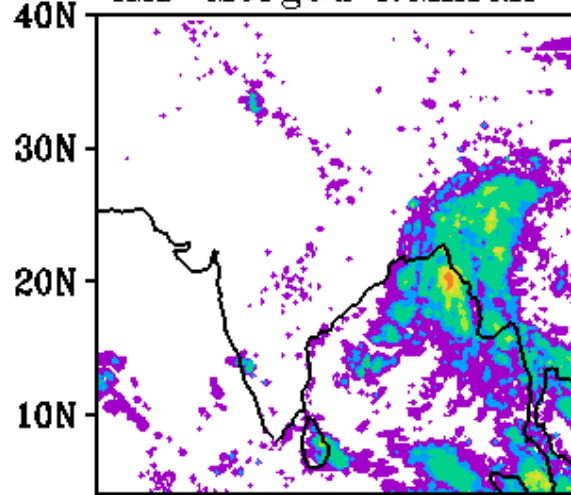




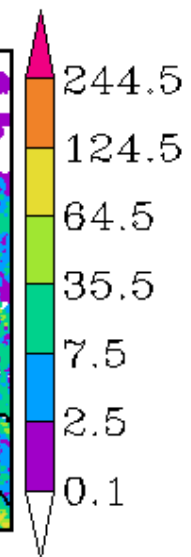
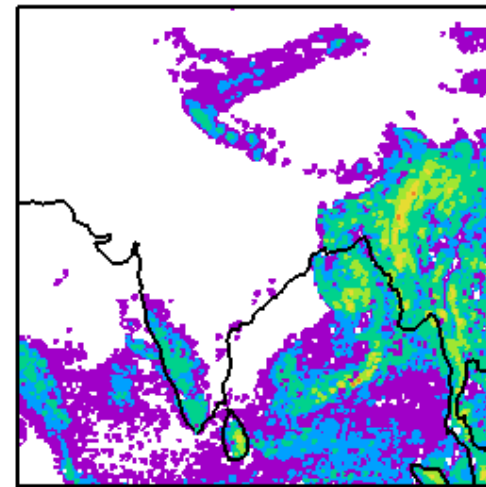




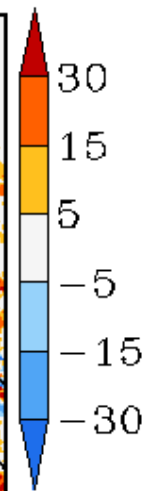
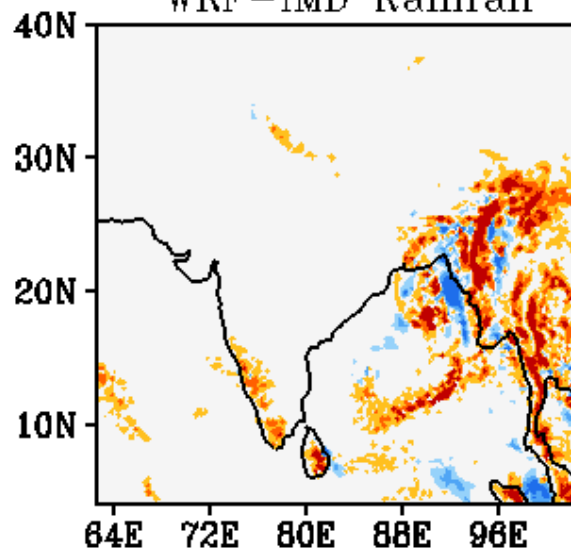
IMD Merged Rainfall



WRF Rainfall 48h FC

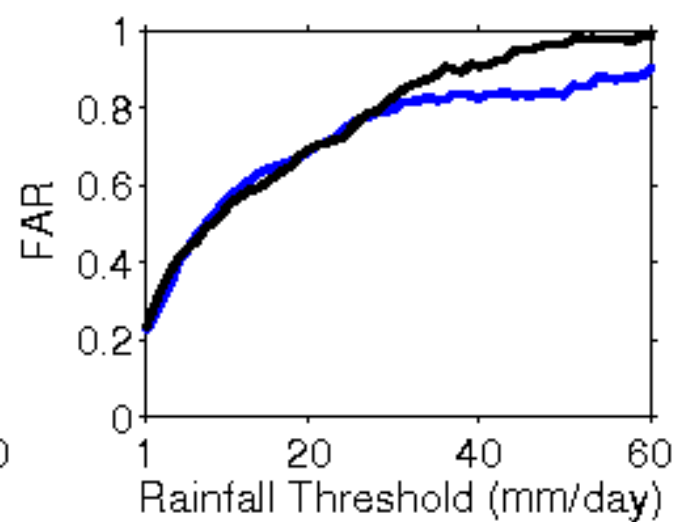
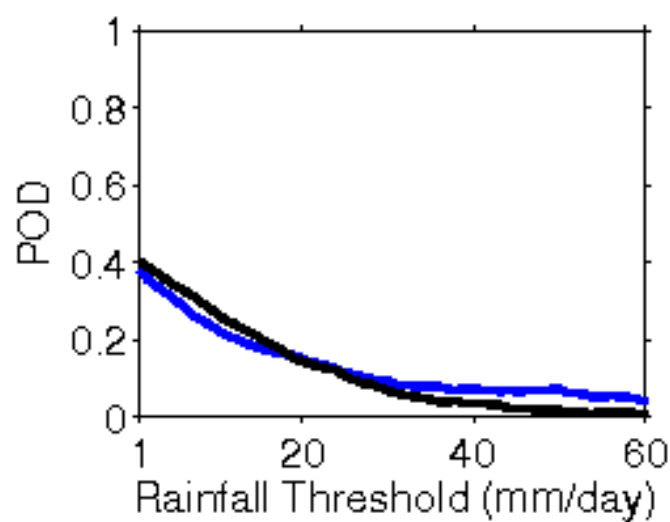
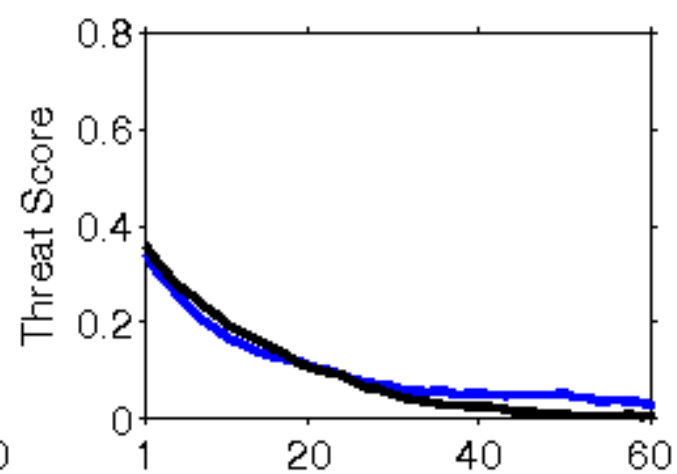
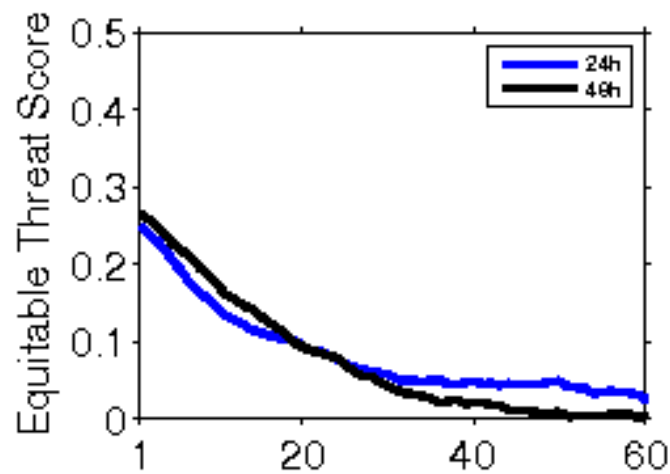


WRF-IMD Rainfall

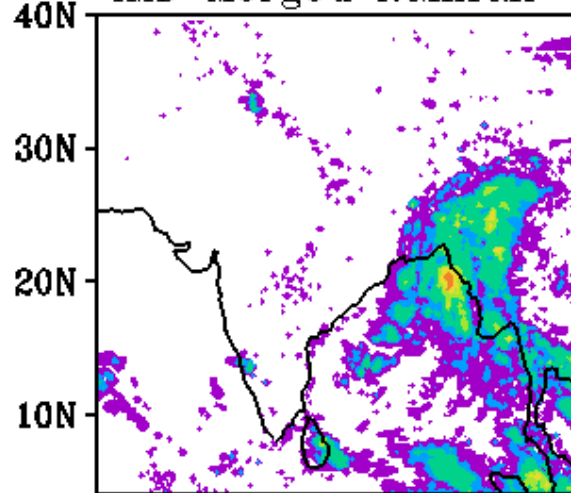


WRF Start Time
00Z 30102020

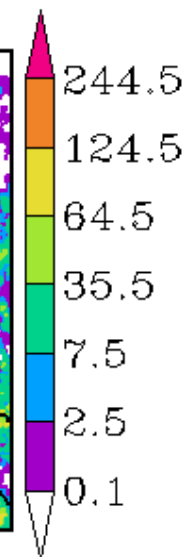
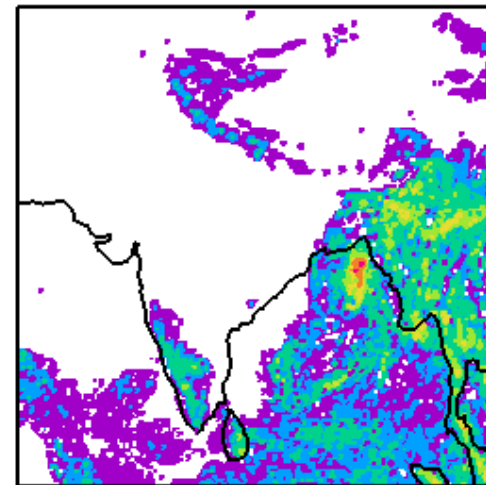
Forecast Period
03Z 31102020-03Z 01112020



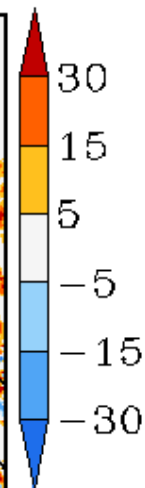
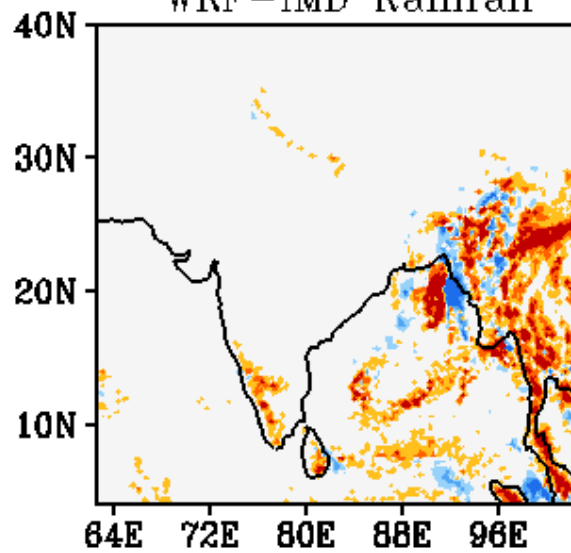
IMD Merged Rainfall



WRF Rainfall 24h FC

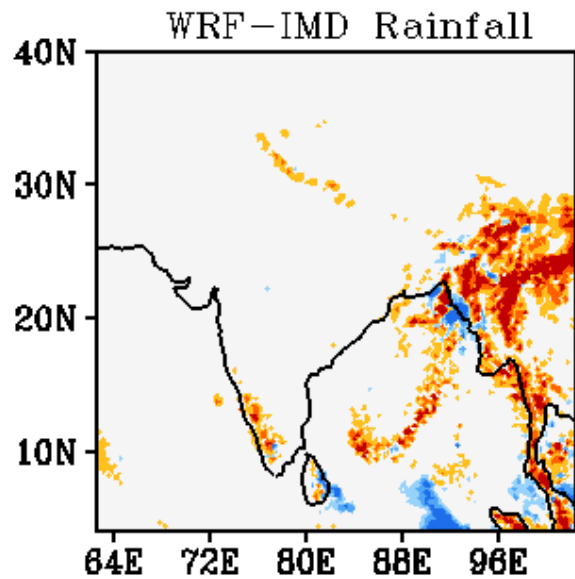
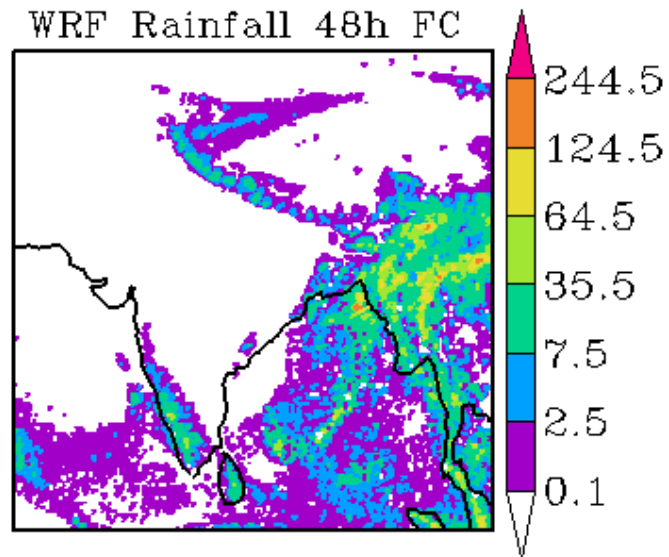
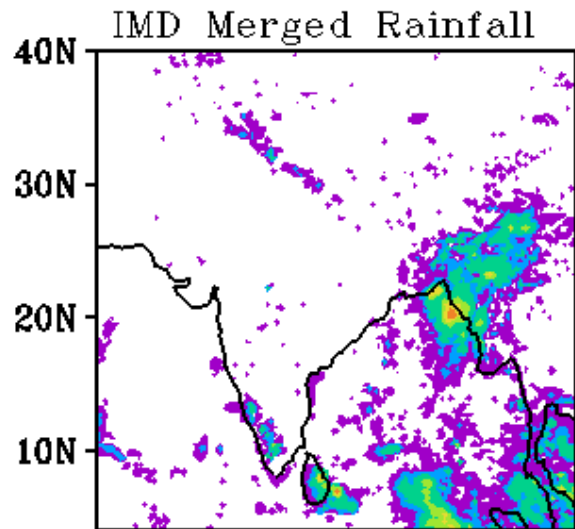


WRF-IMD Rainfall



WRF Start Time
00Z 31102020

Forecast Period
03Z 31102020-03Z 01112020



WRF Start Time
00Z 31102020

Forecast Period
03Z 01112020-03Z 02112020

