

**Error Statistics in Surface Meteorological Parameter
Validation Time 0000 UTC 01-07-20
Domain [lon 67.8E-98E,lat 7N-38N] Resolution 5 Km**

Forecast Hour	Temperature (C)	Relative Humidity (%)	Wind Speed (m/s)
	Rmsd (Bias)	Rmsd (Bias)	Rmsd (Bias)
24 Hour	1.50(-0.19)	11.56(2.32)	2.48(1.33)
48 Hour	2.14(0.20)	14.43(1.43)	3.53(2.00)
72 Hour	2.17(0.53)	17.02(1.07)	4.61(2.41)

**Error Statistics in Surface Meteorological Parameter
Validation Time 0000 UTC 02-07-20
Domain [lon 67.8E-98E,lat 7N-38N] Resolution 5 Km**

Forecast Hour	Temperature (C)	Relative Humidity (%)	Wind Speed (m/s)
	Rmsd (Bias)	Rmsd (Bias)	Rmsd (Bias)
24 Hour	1.54(-0.23)	11.79(2.19)	2.52(1.48)
48 Hour	2.03(0.28)	15.38(0.89)	3.79(2.27)
72 Hour	1.79(0.35)	15.86(0.53)	4.31(2.71)

**Error Statistics in Surface Meteorological Parameter
Validation Time 0000 UTC 03-07-20
Domain [lon 67.8E-98E,lat 7N-38N] Resolution 5 Km**

Forecast Hour	Temperature (C)	Relative Humidity (%)	Wind Speed (m/s)
	Rmsd (Bias)	Rmsd (Bias)	Rmsd (Bias)
24 Hour	1.51(-0.10)	10.26(0.53)	2.88(1.64)
48 Hour	1.59(0.19)	12.73(-0.72)	3.46(2.18)
72 Hour	1.87(0.30)	12.48(-1.10)	3.95(2.58)

**Error Statistics in Surface Meteorological Parameter
Validation Time 0000 UTC 04-07-20
Domain [lon 67.8E-98E,lat 7N-38N] Resolution 5 Km**

Forecast Hour	Temperature (C)	Relative Humidity (%)	Wind Speed (m/s)
	Rmsd (Bias)	Rmsd (Bias)	Rmsd (Bias)
24 Hour	1.55(0.01)	9.86(1.43)	2.79(1.61)
48 Hour	1.81(0.17)	11.20(-0.06)	3.49(2.07)
72 Hour	1.80(0.32)	11.65(-0.92)	3.43(2.47)

**Error Statistics in Surface Meteorological Parameter
Validation Time 0000 UTC 05-07-20
Domain [lon 67.8E-98E,lat 7N-38N] Resolution 5 Km**

Forecast Hour	Temperature (C)	Relative Humidity (%)	Wind Speed (m/s)
	Rmsd (Bias)	Rmsd (Bias)	Rmsd (Bias)
24 Hour	1.60(0.11)	9.92(0.75)	2.64(1.28)
48 Hour	1.76(0.41)	11.48(0.18)	2.71(1.92)
72 Hour	2.03(0.12)	11.58(-0.51)	2.54(2.22)

**Error Statistics in Surface Meteorological Parameter
Validation Time 0000 UTC 06-07-20
Domain [lon 67.8E-98E,lat 7N-38N] Resolution 5 Km**

Forecast Hour	Temperature (C)	Relative Humidity (%)	Wind Speed (m/s)
	Rmsd (Bias)	Rmsd (Bias)	Rmsd (Bias)
24 Hour	1.55(-0.11)	10.71(1.56)	2.50(1.38)
48 Hour	1.76(0.12)	11.40(0.54)	2.35(1.68)
72 Hour	2.31(0.32)	13.28(1.41)	2.72(2.17)

**Error Statistics in Surface Meteorological Parameter
Validation Time 0000 UTC 07-07-20
Domain [lon 67.8E-98E,lat 7N-38N] Resolution 5 Km**

Forecast Hour	Temperature (C)	Relative Humidity (%)	Wind Speed (m/s)
	Rmsd (Bias)	Rmsd (Bias)	Rmsd (Bias)
24 Hour	1.56(-0.15)	10.35(2.38)	2.31(1.31)
48 Hour	1.95(0.25)	12.25(1.88)	2.62(1.52)
72 Hour	2.38(0.52)	15.16(2.10)	3.67(1.49)

**Error Statistics in Surface Meteorological Parameter
Validation Time 0000 UTC 08-07-20
Domain [lon 67.8E-98E,lat 7N-38N] Resolution 5 Km**

Forecast Hour	Temperature (C)	Relative Humidity (%)	Wind Speed (m/s)
	Rmsd (Bias)	Rmsd (Bias)	Rmsd (Bias)
24 Hour	1.48(-0.04)	8.91(1.68)	2.22(1.18)
48 Hour	2.00(0.37)	11.76(-0.30)	3.21(1.82)
72 Hour	2.46(0.56)	15.62(-0.21)	4.84(2.18)

**Error Statistics in Surface Meteorological Parameter
Validation Time 0000 UTC 09-07-20
Domain [lon 67.8E-98E,lat 7N-38N] Resolution 5 Km**

Forecast Hour	Temperature (C)	Relative Humidity (%)	Wind Speed (m/s)
	Rmsd (Bias)	Rmsd (Bias)	Rmsd (Bias)
24 Hour	1.46(-0.04)	9.94(1.32)	2.44(1.47)
48 Hour	1.87(0.31)	13.37(0.69)	4.05(2.05)
72 Hour	2.06(0.56)	13.94(-1.24)	4.37(2.83)

**Error Statistics in Surface Meteorological Parameter
Validation Time 0000 UTC 10-07-20
Domain [lon 67.8E-98E,lat 7N-38N] Resolution 5 Km**

Forecast Hour	Temperature (C)	Relative Humidity (%)	Wind Speed (m/s)
	Rmsd (Bias)	Rmsd (Bias)	Rmsd (Bias)
24 Hour	1.55(-0.20)	10.65(0.46)	2.58(1.55)
48 Hour	1.89(0.25)	12.26(-0.82)	3.22(2.36)
72 Hour	1.92(0.43)	13.05(-1.59)	3.29(3.17)

**Error Statistics in Surface Meteorological Parameter
Validation Time 0000 UTC 11-07-20
Domain [lon 67.8E-98E,lat 7N-38N] Resolution 5 Km**

Forecast Hour	Temperature (C)	Relative Humidity (%)	Wind Speed (m/s)
	Rmsd (Bias)	Rmsd (Bias)	Rmsd (Bias)
24 Hour	1.60(0.03)	10.72(0.35)	2.74(1.77)
48 Hour	2.15(0.06)	12.89(0.21)	3.12(2.30)
72 Hour	2.17(0.33)	13.72(-0.22)	3.13(2.89)

**Error Statistics in Surface Meteorological Parameter
Validation Time 0000 UTC 16-07-20
Domain [lon 67.8E-98E,lat 7N-38N] Resolution 5 Km**

Forecast Hour	Temperature (C)	Relative Humidity (%)	Wind Speed (m/s)
	Rmsd (Bias)	Rmsd (Bias)	Rmsd (Bias)
24 Hour	1.53(-0.04)	10.30(1.68)	2.46(1.38)
48 Hour	1.81(0.27)	12.04(0.50)	2.74(1.89)
72 Hour	2.06(0.21)	13.54(1.91)	3.01(1.93)

**Error Statistics in Surface Meteorological Parameter
Validation Time 0000 UTC 17-07-20
Domain [lon 67.8E-98E,lat 7N-38N] Resolution 5 Km**

Forecast Hour	Temperature (C)	Relative Humidity (%)	Wind Speed (m/s)
	Rmsd (Bias)	Rmsd (Bias)	Rmsd (Bias)
24 Hour	1.47(-0.06)	9.80(1.46)	2.34(1.35)
48 Hour	1.89(0.15)	10.95(0.64)	2.72(1.95)
72 Hour	2.10(0.32)	14.26(0.09)	3.48(2.13)

**Error Statistics in Surface Meteorological Parameter
Validation Time 0000 UTC 18-07-20
Domain [lon 67.8E-98E,lat 7N-38N] Resolution 5 Km**

Forecast Hour	Temperature (C)	Relative Humidity (%)	Wind Speed (m/s)
	Rmsd (Bias)	Rmsd (Bias)	Rmsd (Bias)
24 Hour	1.45(-0.09)	9.02(1.03)	2.35(1.25)
48 Hour	1.94(0.24)	12.98(-0.10)	3.26(1.77)
72 Hour	2.30(0.27)	14.27(-0.65)	4.18(2.42)

**Error Statistics in Surface Meteorological Parameter
Validation Time 0000 UTC 19-07-20
Domain [lon 67.8E-98E,lat 7N-38N] Resolution 5 Km**

Forecast Hour	Temperature (C)	Relative Humidity (%)	Wind Speed (m/s)
	Rmsd (Bias)	Rmsd (Bias)	Rmsd (Bias)
24 Hour	1.65(-0.10)	10.53(1.09)	2.56(1.53)
48 Hour	1.98(0.04)	13.65(0.43)	3.74(1.98)
72 Hour	2.14(0.07)	12.87(0.76)	3.83(2.24)

**Error Statistics in Surface Meteorological Parameter
Validation Time 0000 UTC 20-07-20
Domain [lon 67.8E-98E,lat 7N-38N] Resolution 5 Km**

Forecast Hour	Temperature (C)	Relative Humidity (%)	Wind Speed (m/s)
	Rmsd (Bias)	Rmsd (Bias)	Rmsd (Bias)
24 Hour	1.57(0.08)	10.44(0.81)	2.94(1.79)
48 Hour	1.64(0.22)	10.66(0.10)	3.11(2.34)
72 Hour	1.95(0.03)	10.12(0.67)	3.02(2.42)

**Error Statistics in Surface Meteorological Parameter
Validation Time 0000 UTC 21-07-20
Domain [lon 67.8E-98E,lat 7N-38N] Resolution 5 Km**

Forecast Hour	Temperature (C)	Relative Humidity (%)	Wind Speed (m/s)
	Rmsd (Bias)	Rmsd (Bias)	Rmsd (Bias)
24 Hour	1.37(-0.18)	9.39(2.29)	2.57(1.42)
48 Hour	1.52(0.02)	9.96(0.78)	2.65(1.89)
72 Hour	1.99(0.12)	12.54(-0.13)	3.00(2.32)

**Error Statistics in Surface Meteorological Parameter
Validation Time 0000 UTC 22-07-20
Domain [lon 67.8E-98E,lat 7N-38N] Resolution 5 Km**

Forecast Hour	Temperature (C)	Relative Humidity (%)	Wind Speed (m/s)
	Rmsd (Bias)	Rmsd (Bias)	Rmsd (Bias)
24 Hour	1.50(-0.14)	8.46(2.31)	2.33(1.47)
48 Hour	2.07(0.01)	12.20(2.33)	2.89(1.82)
72 Hour	2.48(0.05)	14.54(1.26)	3.03(2.47)

**Error Statistics in Surface Meteorological Parameter
Validation Time 0000 UTC 23-07-20
Domain [lon 67.8E-98E,lat 7N-38N] Resolution 5 Km**

Forecast Hour	Temperature (C)	Relative Humidity (%)	Wind Speed (m/s)
	Rmsd (Bias)	Rmsd (Bias)	Rmsd (Bias)
24 Hour	1.48(0.00)	10.22(2.15)	2.47(1.42)
48 Hour	2.00(0.19)	12.34(1.02)	2.83(1.86)
72 Hour	2.47(0.26)	13.76(1.10)	2.78(2.07)

**Error Statistics in Surface Meteorological Parameter
Validation Time 0000 UTC 24-07-20
Domain [lon 67.8E-98E,lat 7N-38N] Resolution 5 Km**

Forecast Hour	Temperature (C)	Relative Humidity (%)	Wind Speed (m/s)
	Rmsd (Bias)	Rmsd (Bias)	Rmsd (Bias)
24 Hour	1.46(-0.18)	9.98(2.03)	2.54(1.62)
48 Hour	1.97(0.14)	13.69(1.93)	2.66(2.07)
72 Hour	2.59(0.23)	17.26(1.35)	3.26(2.13)

**Error Statistics in Surface Meteorological Parameter
Validation Time 0000 UTC 25-07-20
Domain [lon 67.8E-98E,lat 7N-38N] Resolution 5 Km**

Forecast Hour	Temperature (C)	Relative Humidity (%)	Wind Speed (m/s)
	Rmsd (Bias)	Rmsd (Bias)	Rmsd (Bias)
24 Hour	1.50(-0.09)	11.13(1.39)	2.40(1.39)
48 Hour	2.10(0.16)	15.03(0.28)	2.77(1.93)
72 Hour	2.65(0.39)	16.69(1.57)	3.71(2.37)

**Error Statistics in Surface Meteorological Parameter
Validation Time 0000 UTC 26-07-20
Domain [lon 67.8E-98E,lat 7N-38N] Resolution 5 Km**

Forecast Hour	Temperature (C)	Relative Humidity (%)	Wind Speed (m/s)
	Rmsd (Bias)	Rmsd (Bias)	Rmsd (Bias)
24 Hour	1.50(-0.06)	10.43(2.21)	2.14(1.33)
48 Hour	2.15(0.30)	14.71(1.39)	2.81(1.95)
72 Hour	2.32(0.54)	17.71(-0.23)	4.16(2.77)

**Error Statistics in Surface Meteorological Parameter
Validation Time 0000 UTC 27-07-20
Domain [lon 67.8E-98E,lat 7N-38N] Resolution 5 Km**

Forecast Hour	Temperature (C)	Relative Humidity (%)	Wind Speed (m/s)
	Rmsd (Bias)	Rmsd (Bias)	Rmsd (Bias)
24 Hour	1.53(-0.12)	10.80(2.59)	2.12(1.36)
48 Hour	2.08(0.10)	14.79(2.12)	3.44(1.94)
72 Hour	2.06(0.17)	16.08(1.43)	4.52(2.64)

**Error Statistics in Surface Meteorological Parameter
Validation Time 0000 UTC 28-07-20
Domain [lon 67.8E-98E,lat 7N-38N] Resolution 5 Km**

Forecast Hour	Temperature (C)	Relative Humidity (%)	Wind Speed (m/s)
	Rmsd (Bias)	Rmsd (Bias)	Rmsd (Bias)
24 Hour	1.61(0.02)	10.76(1.29)	2.50(1.51)
48 Hour	1.77(0.16)	12.91(0.09)	3.61(1.89)
72 Hour	1.76(-0.00)	12.58(0.76)	3.66(2.40)

**Error Statistics in Surface Meteorological Parameter
Validation Time 0000 UTC 29-07-20
Domain [lon 67.8E-98E,lat 7N-38N] Resolution 5 Km**

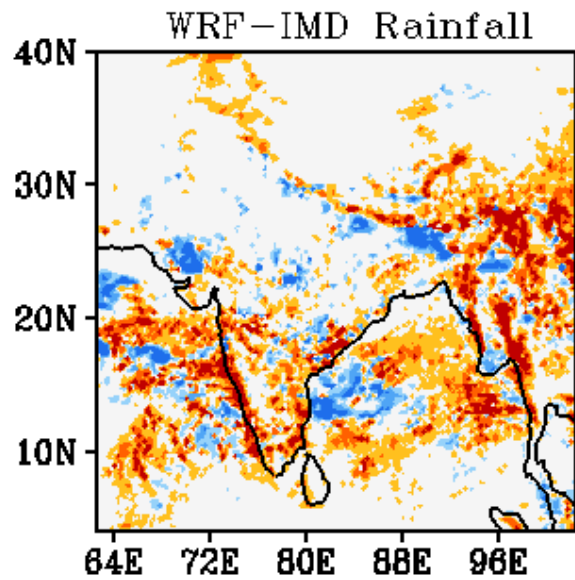
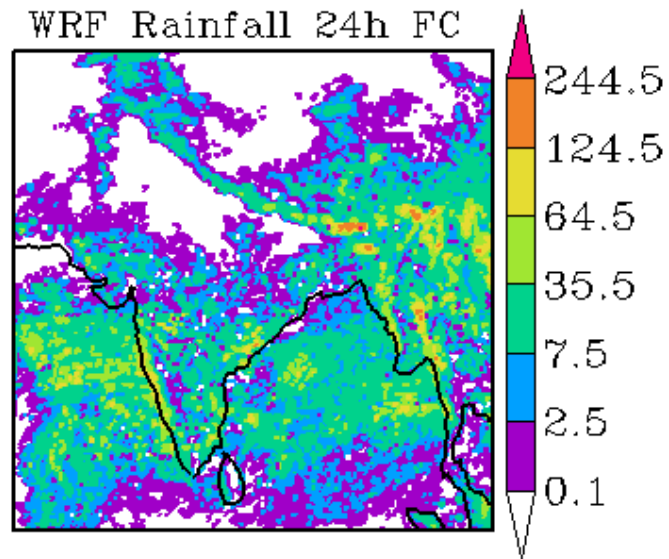
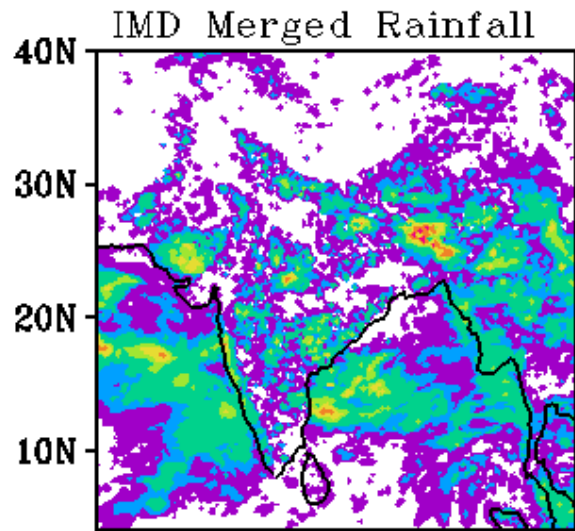
Forecast Hour	Temperature (C)	Relative Humidity (%)	Wind Speed (m/s)
	Rmsd (Bias)	Rmsd (Bias)	Rmsd (Bias)
24 Hour	1.59(-0.11)	9.62(0.98)	2.59(1.43)
48 Hour	1.64(0.05)	11.18(0.05)	2.96(2.11)
72 Hour	1.65(-0.07)	10.52(-0.18)	2.92(2.48)

**Error Statistics in Surface Meteorological Parameter
Validation Time 0000 UTC 30-07-20
Domain [lon 67.8E-98E,lat 7N-38N] Resolution 5 Km**

Forecast Hour	Temperature (C)	Relative Humidity (%)	Wind Speed (m/s)
	Rmsd (Bias)	Rmsd (Bias)	Rmsd (Bias)
24 Hour	1.46(0.06)	9.89(1.33)	2.37(1.44)
48 Hour	1.65(0.15)	10.65(1.15)	2.83(1.92)
72 Hour	1.91(0.14)	11.24(0.65)	3.28(2.17)

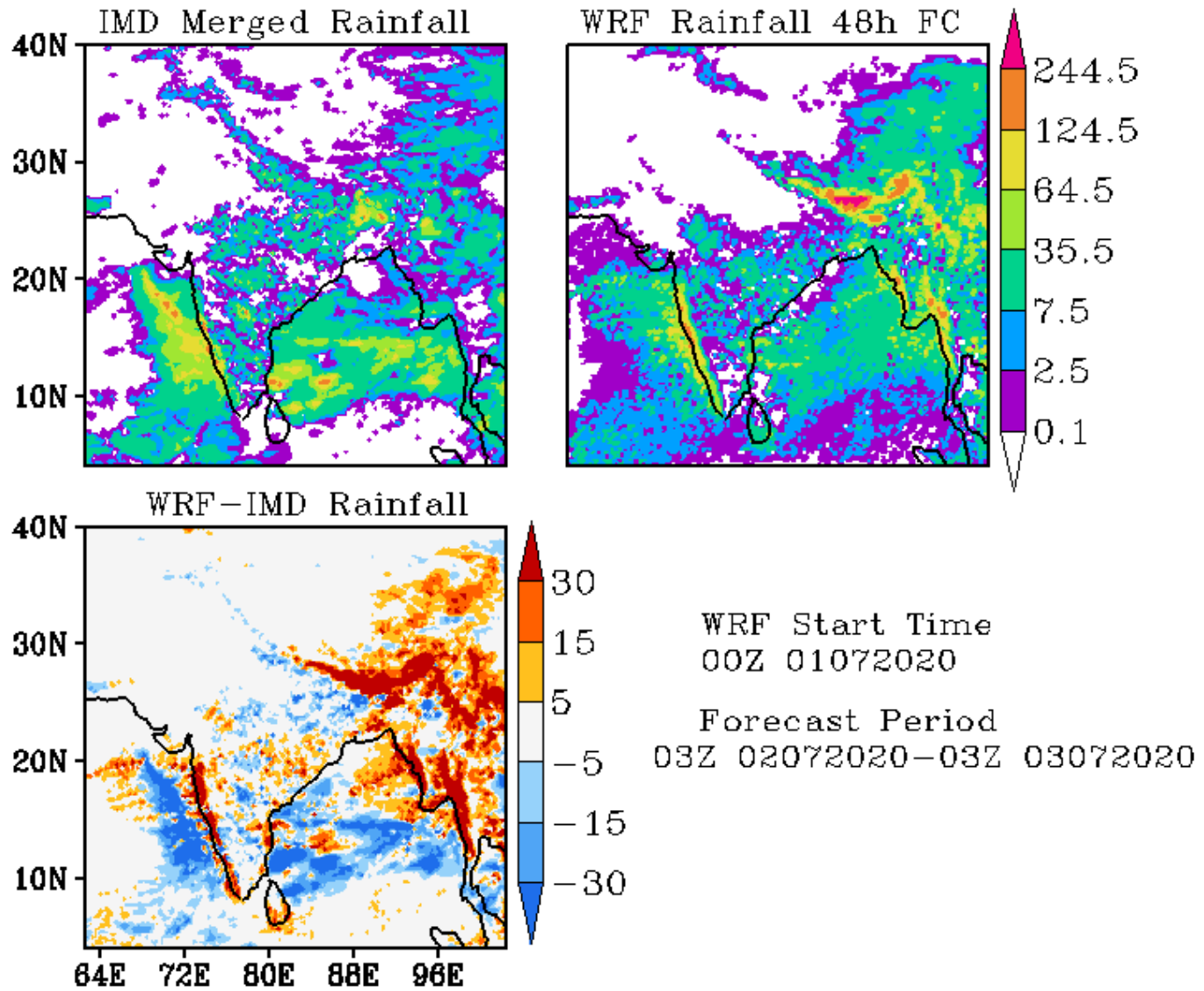
**Error Statistics in Surface Meteorological Parameter
Validation Time 0000 UTC 31-07-20
Domain [lon 67.8E-98E,lat 7N-38N] Resolution 5 Km**

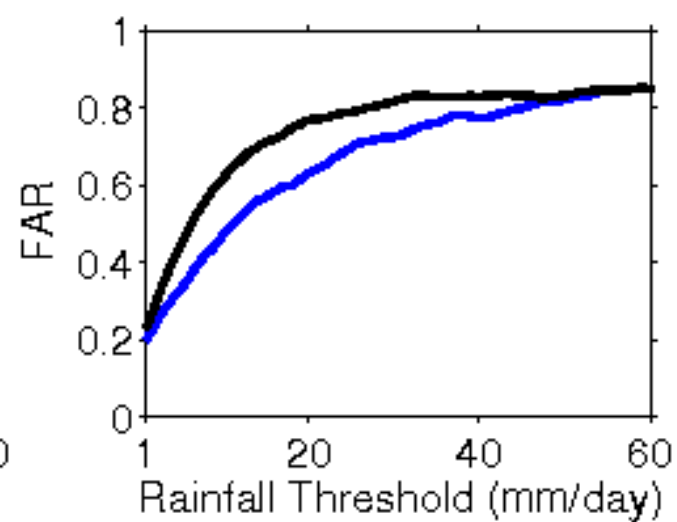
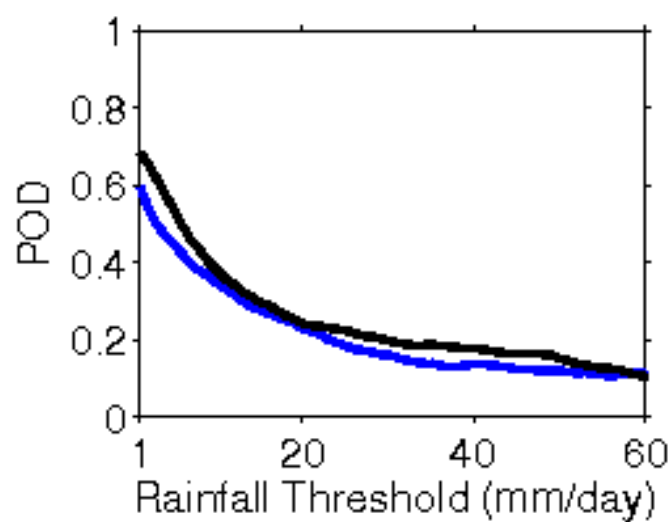
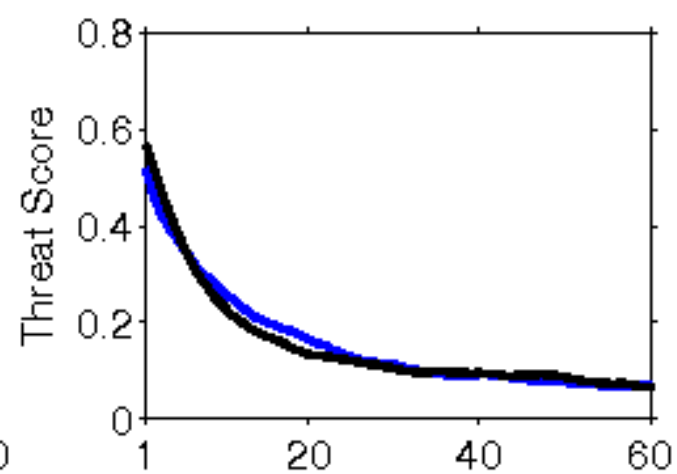
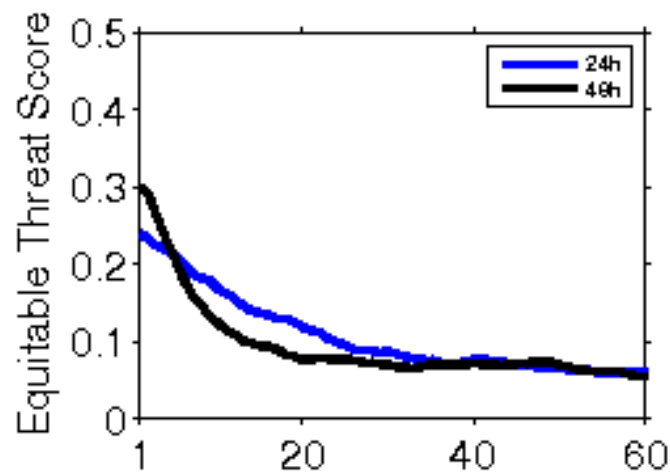
Forecast Hour	Temperature (C)	Relative Humidity (%)	Wind Speed (m/s)
	Rmsd (Bias)	Rmsd (Bias)	Rmsd (Bias)
24 Hour	1.57(0.05)	9.82(0.97)	2.45(1.46)
48 Hour	1.95(0.09)	11.62(1.46)	3.09(1.93)
72 Hour	2.18(-0.00)	14.20(0.91)	4.31(2.01)

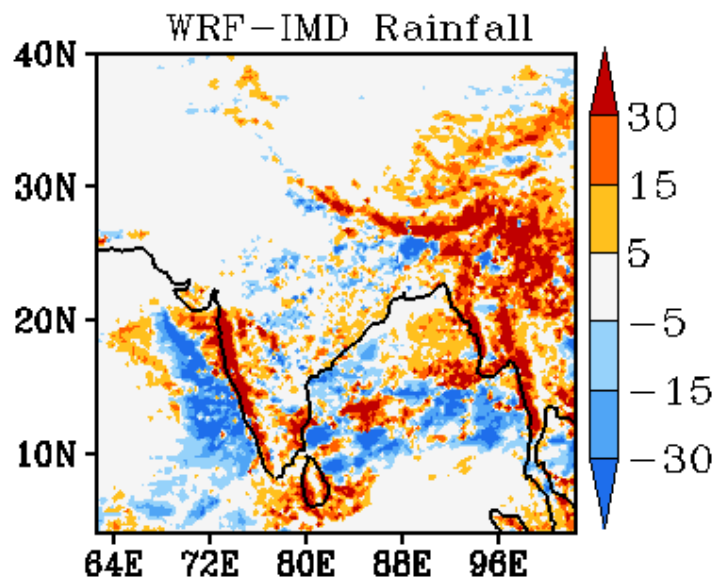
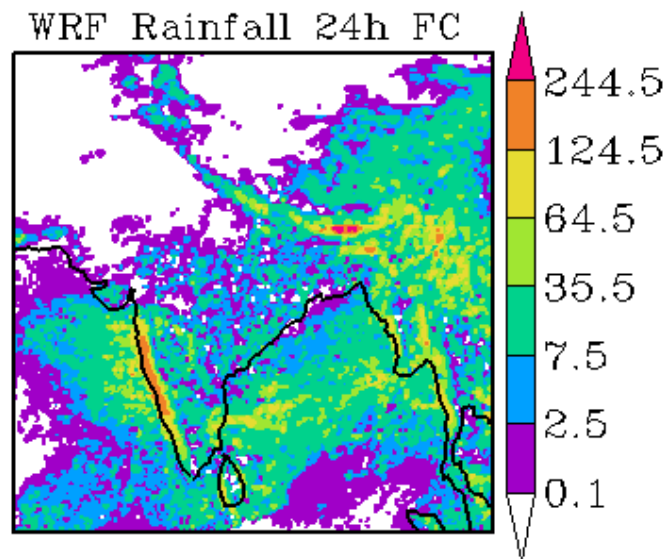
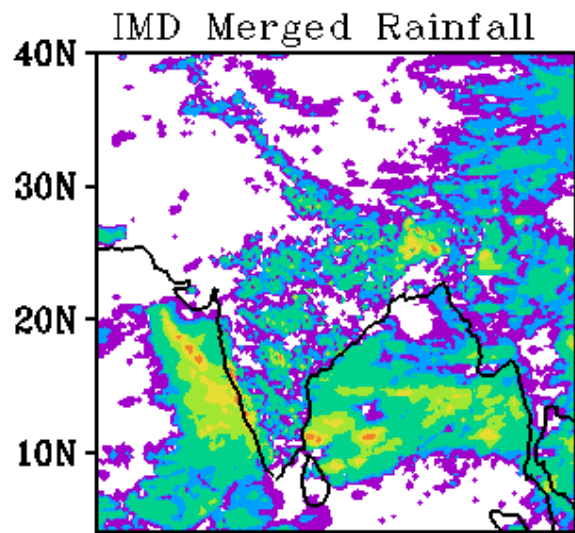


WRF Start Time
00Z 01072020

Forecast Period
03Z 01072020-03Z 02072020

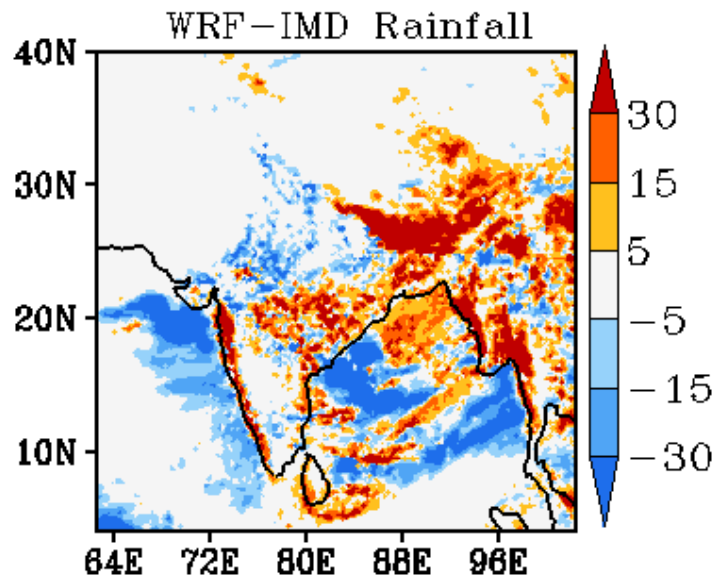
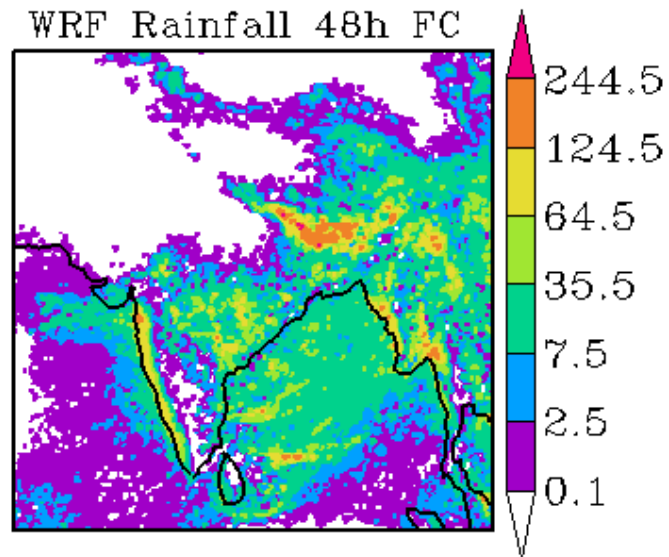
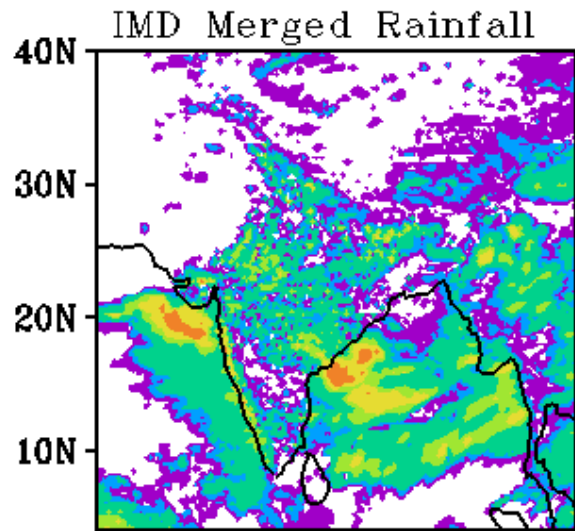






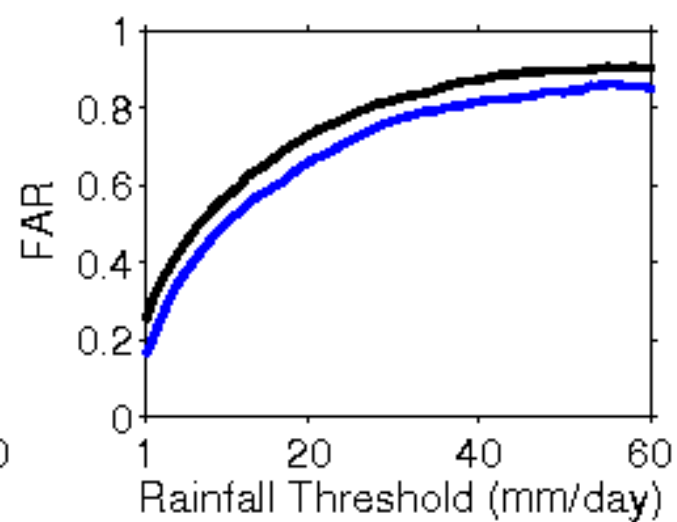
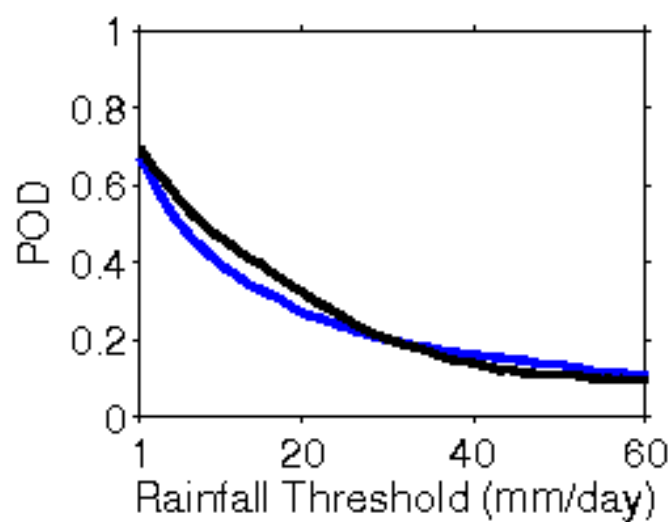
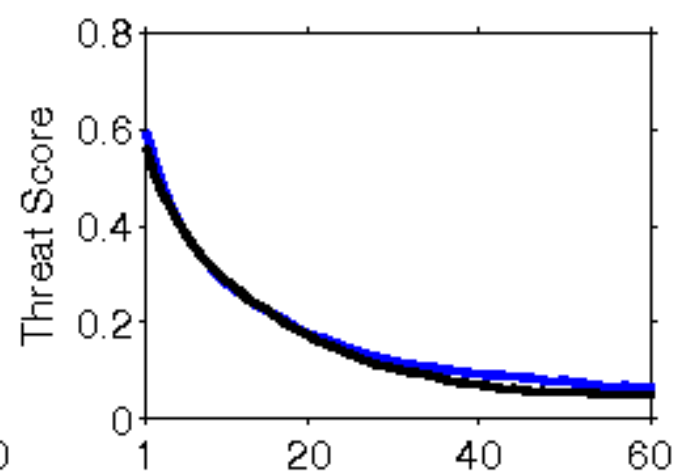
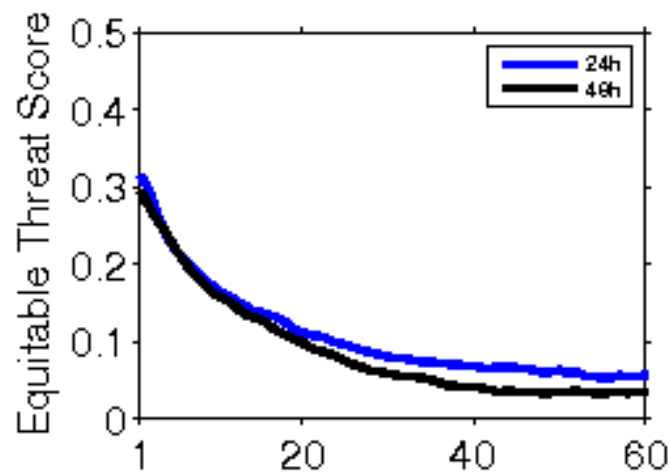
WRF Start Time
00Z 02072020

Forecast Period
03Z 02072020-03Z 03072020

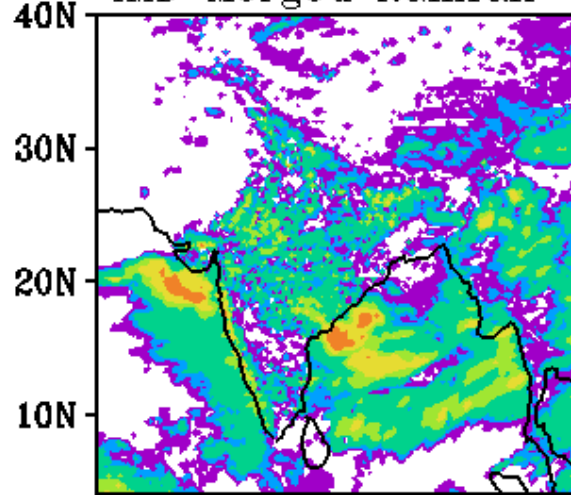


WRF Start Time
00Z 02072020


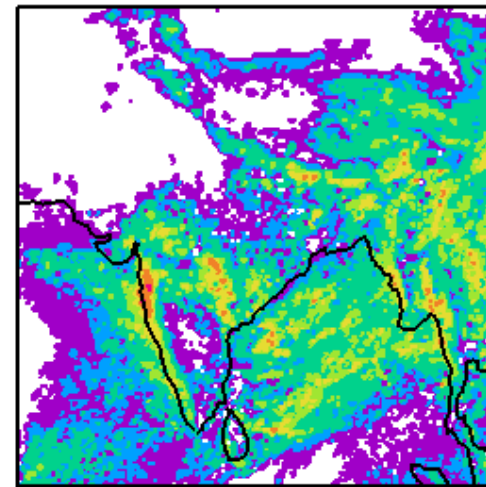
Forecast Period
03Z 03072020-03Z 04072020



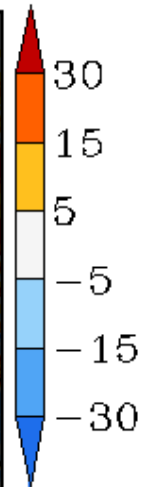
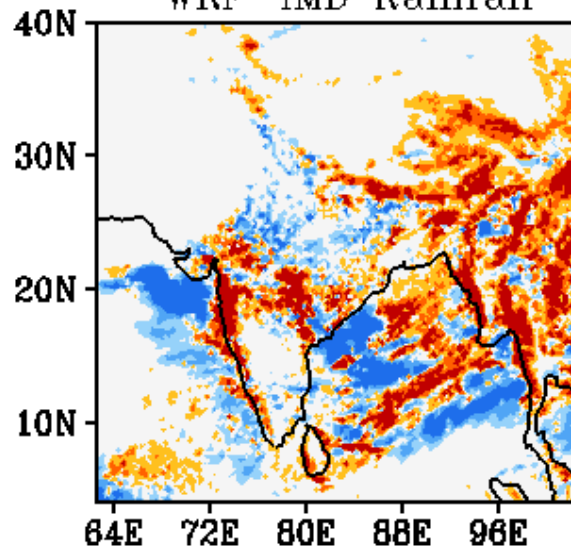
IMD Merged Rainfall



WRF Rainfall 24h FC

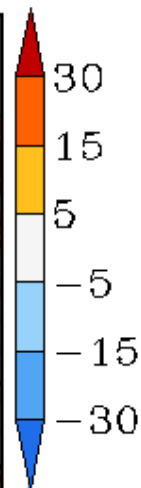
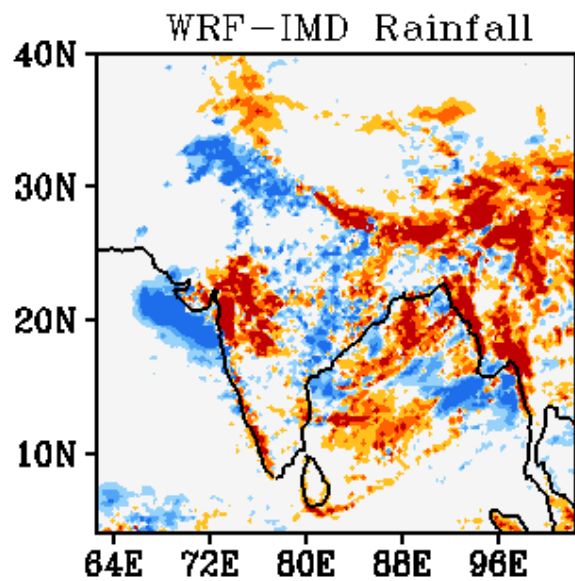

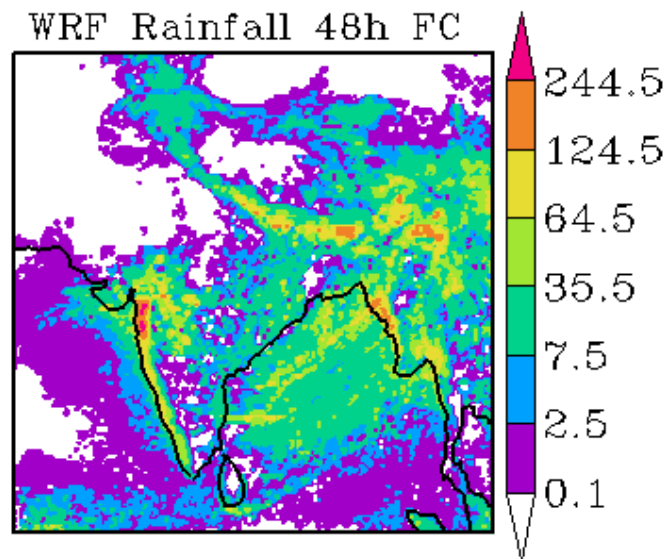
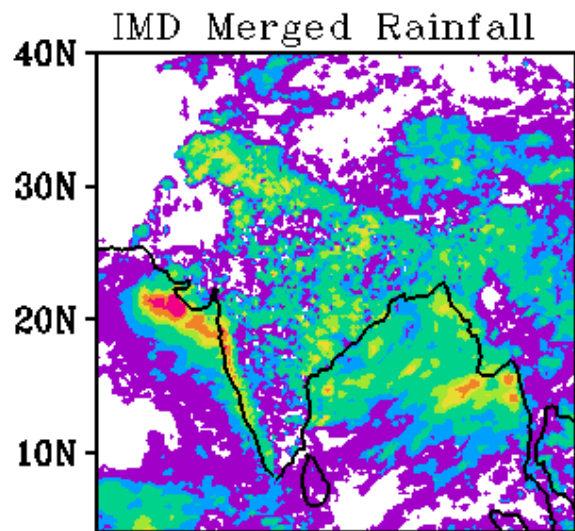


WRF-IMD Rainfall



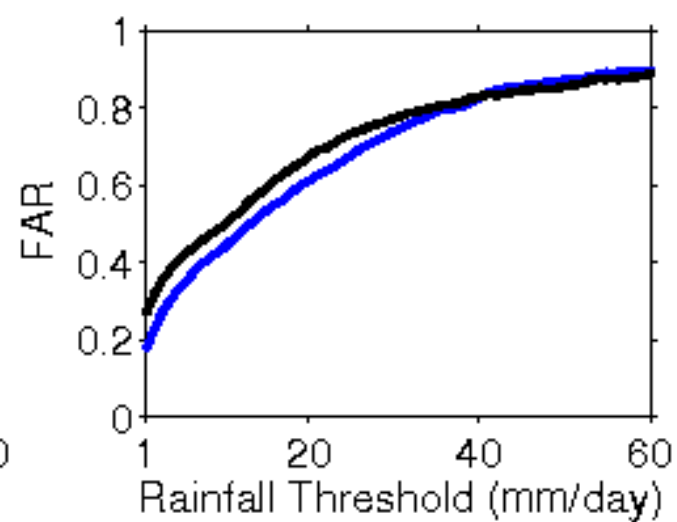
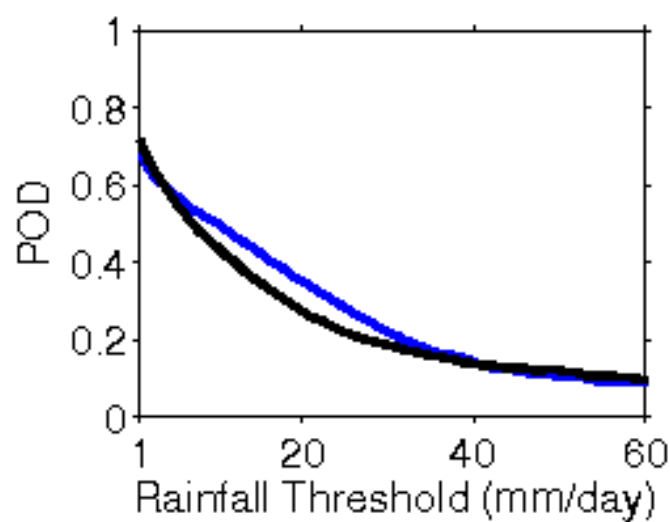
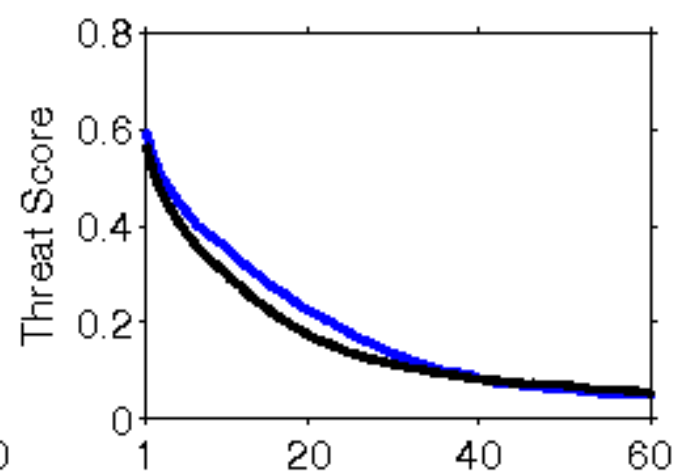
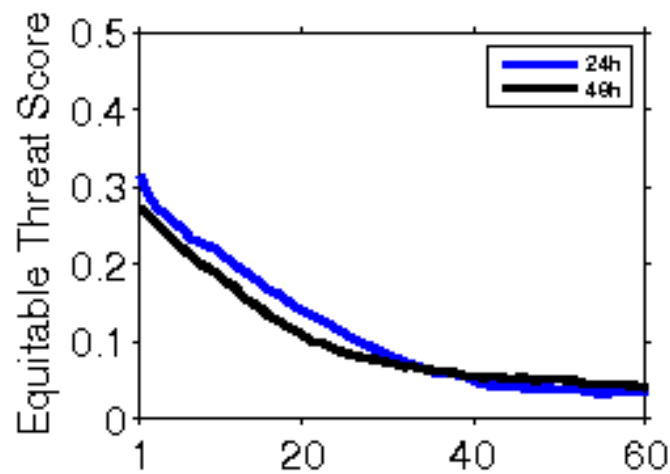
WRF Start Time
00Z 03072020

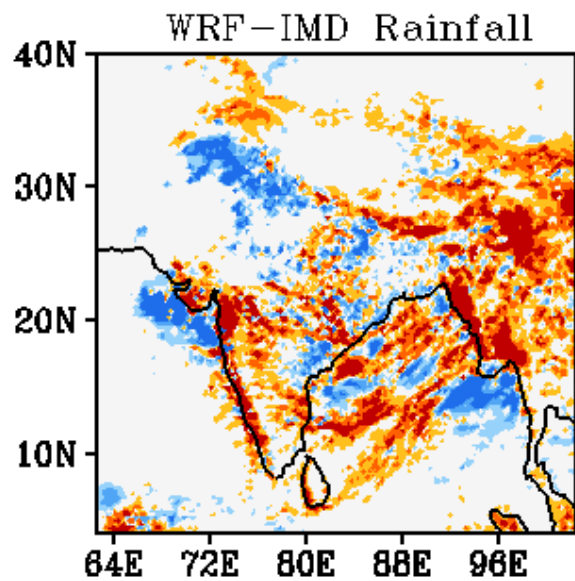
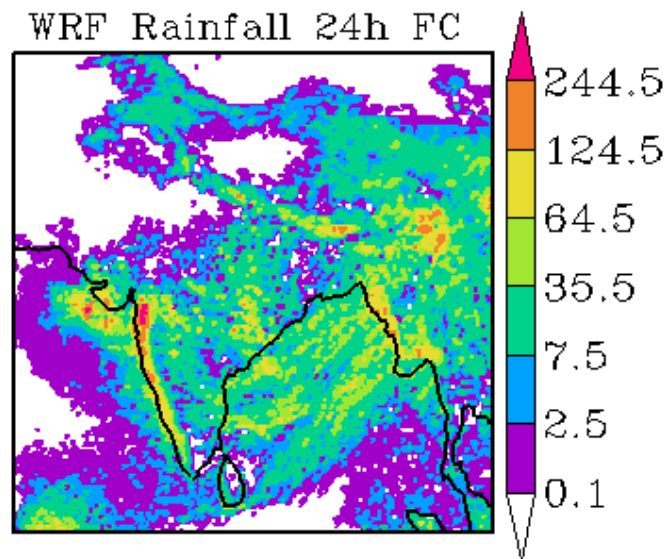
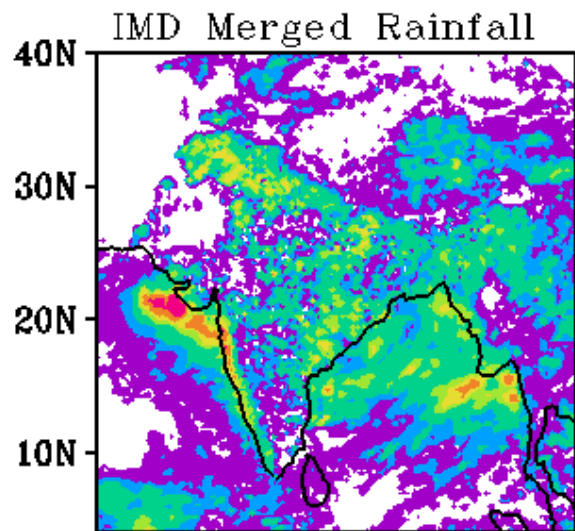
Forecast Period
03Z 03072020-03Z 04072020



WRF Start Time
00Z 03072020

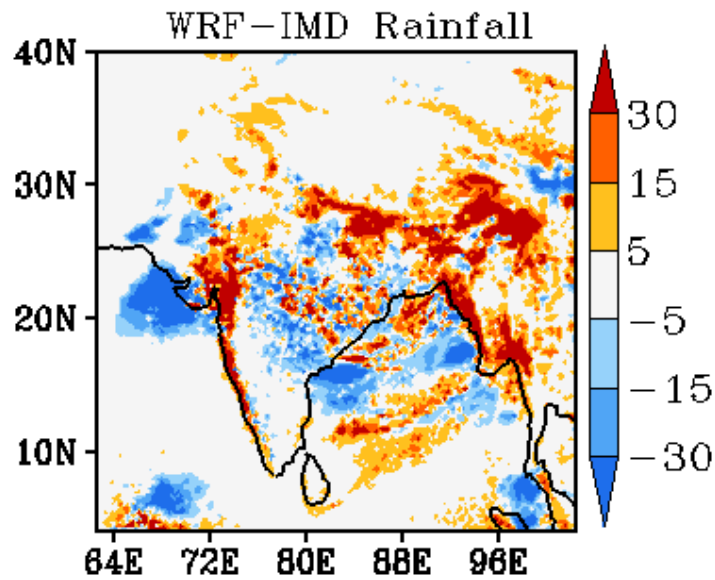
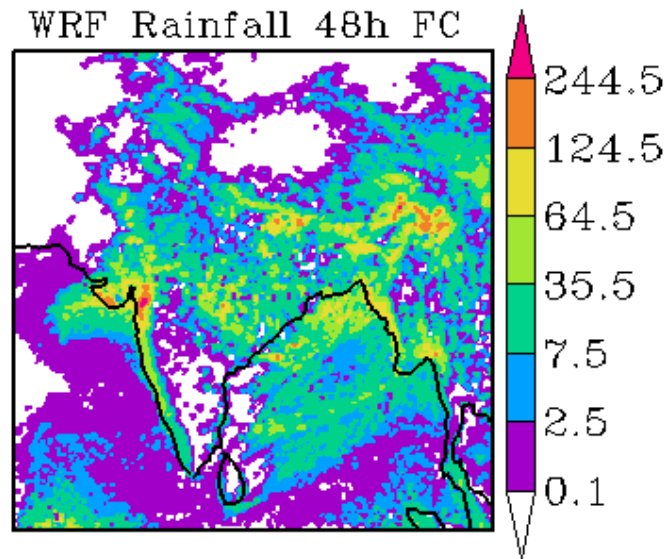
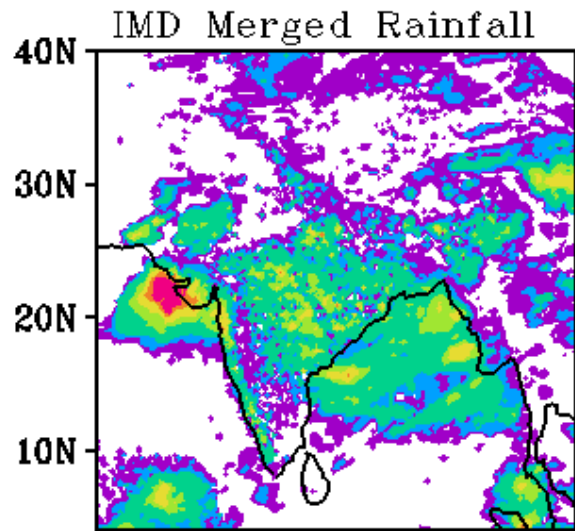
Forecast Period
03Z 04072020-03Z 05072020





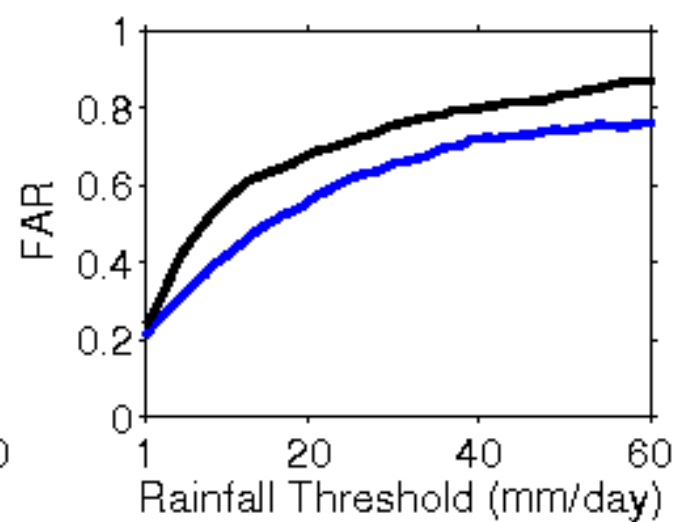
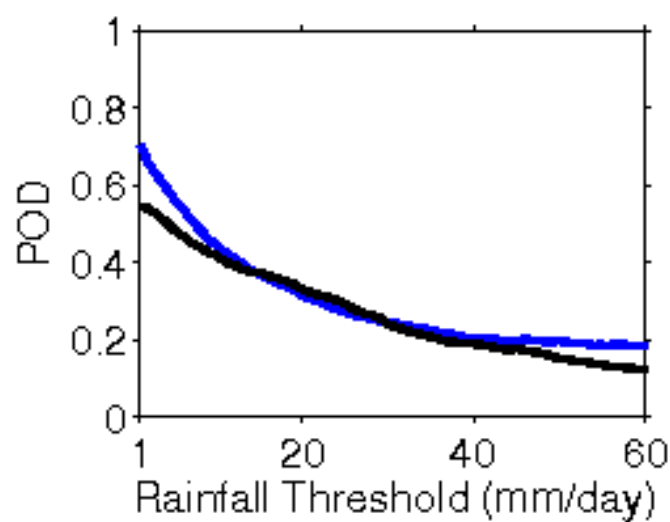
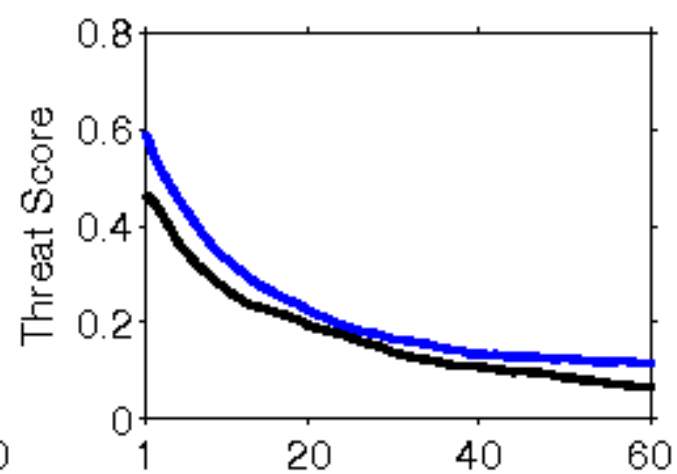
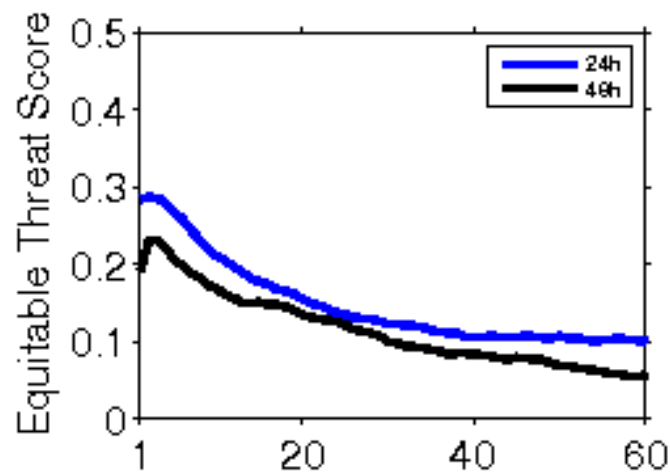
WRF Start Time
00Z 04072020

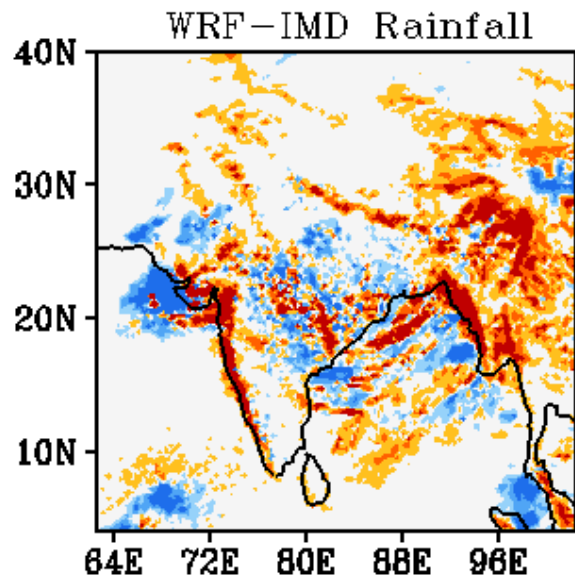
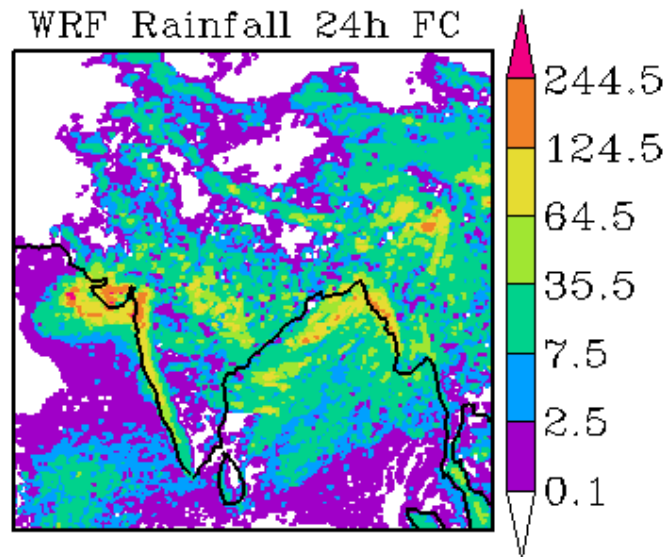
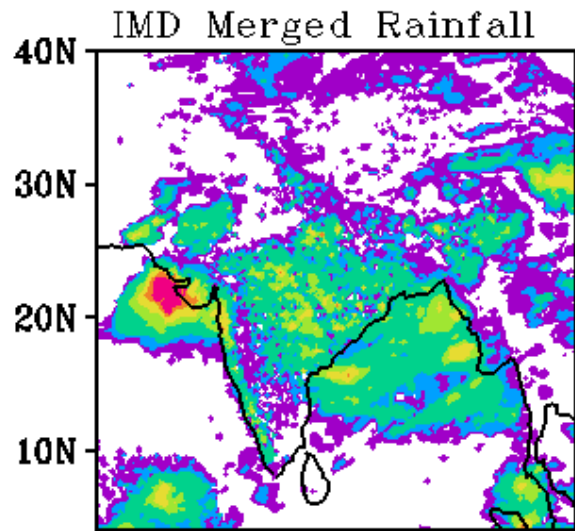
Forecast Period
03Z 04072020-03Z 05072020



WRF Start Time
00Z 04072020

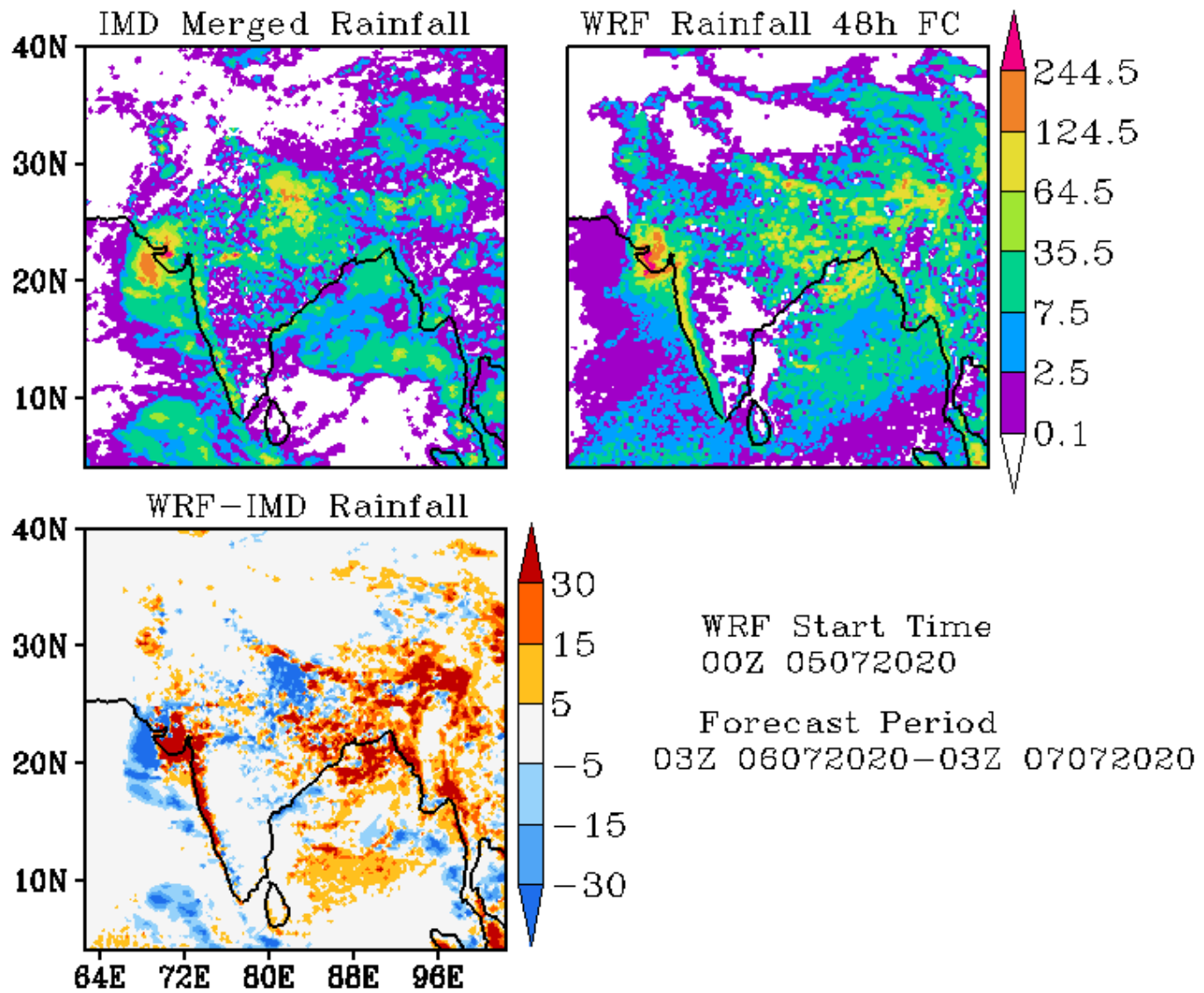
Forecast Period
03Z 05072020-03Z 06072020

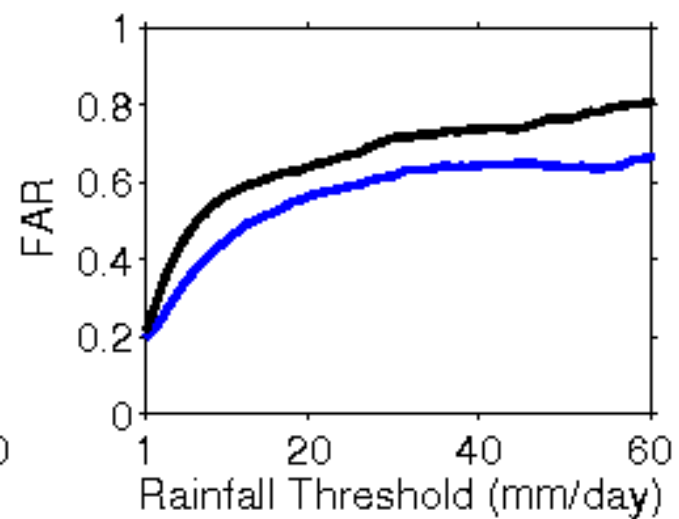
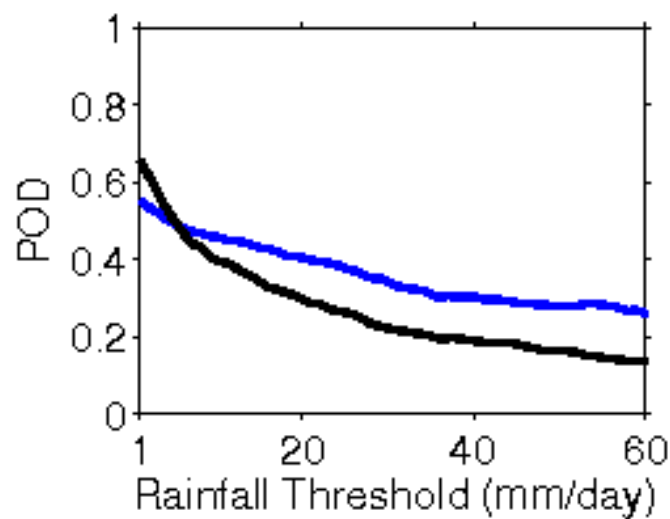
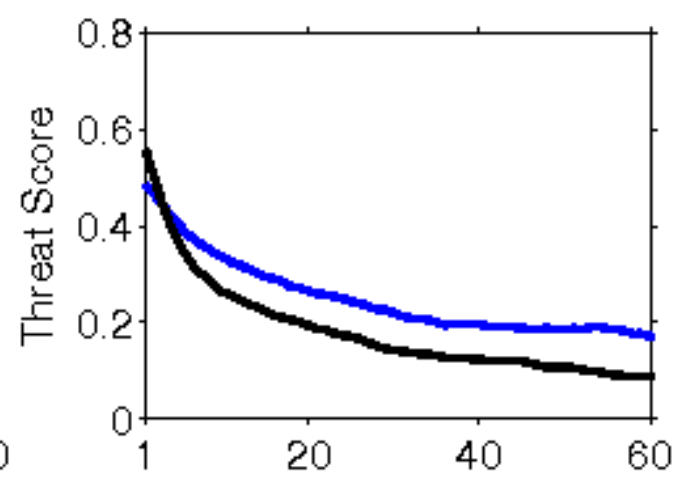
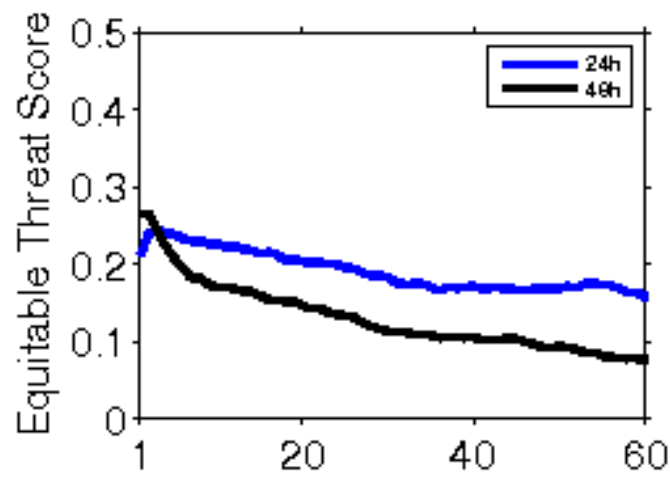


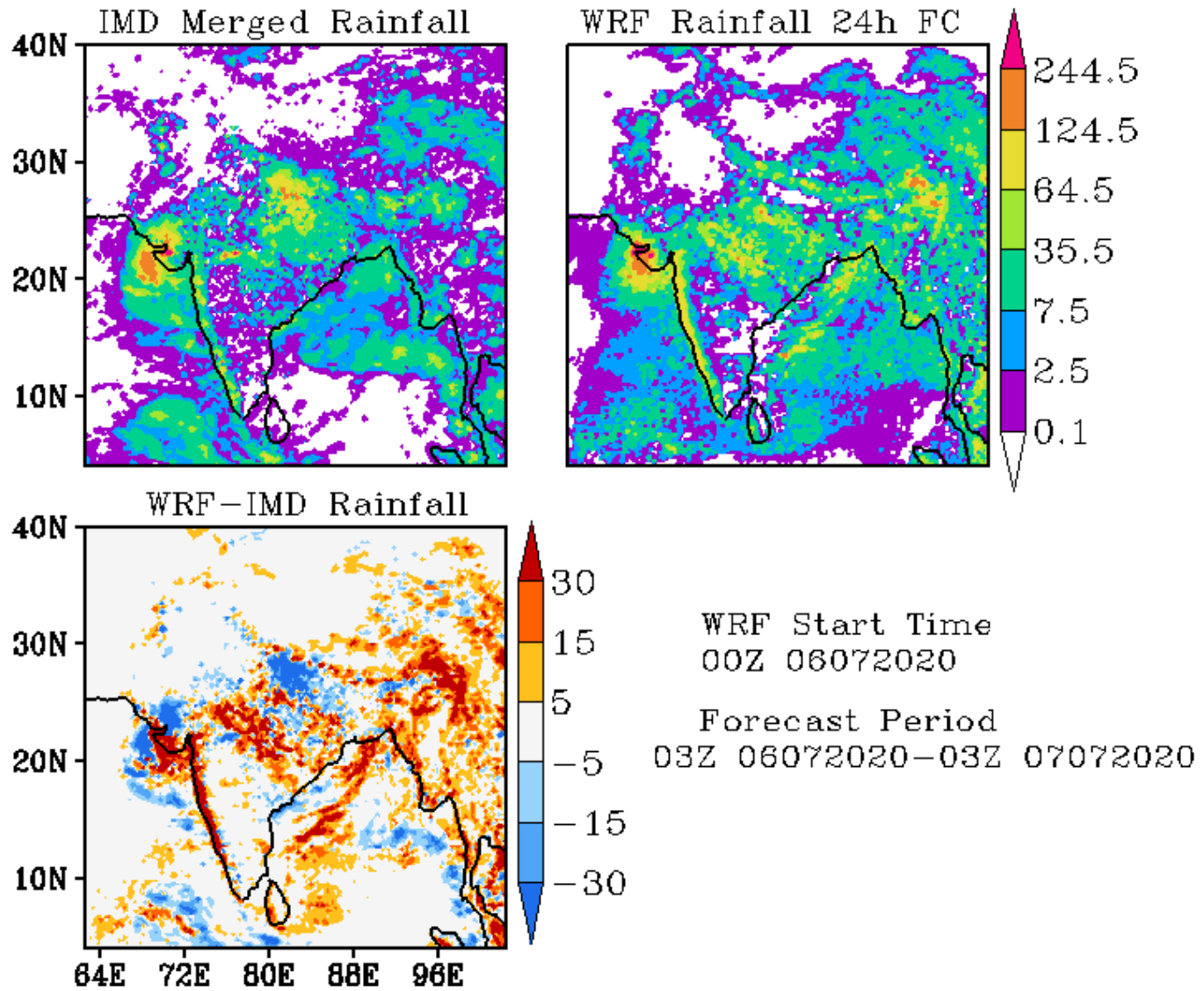


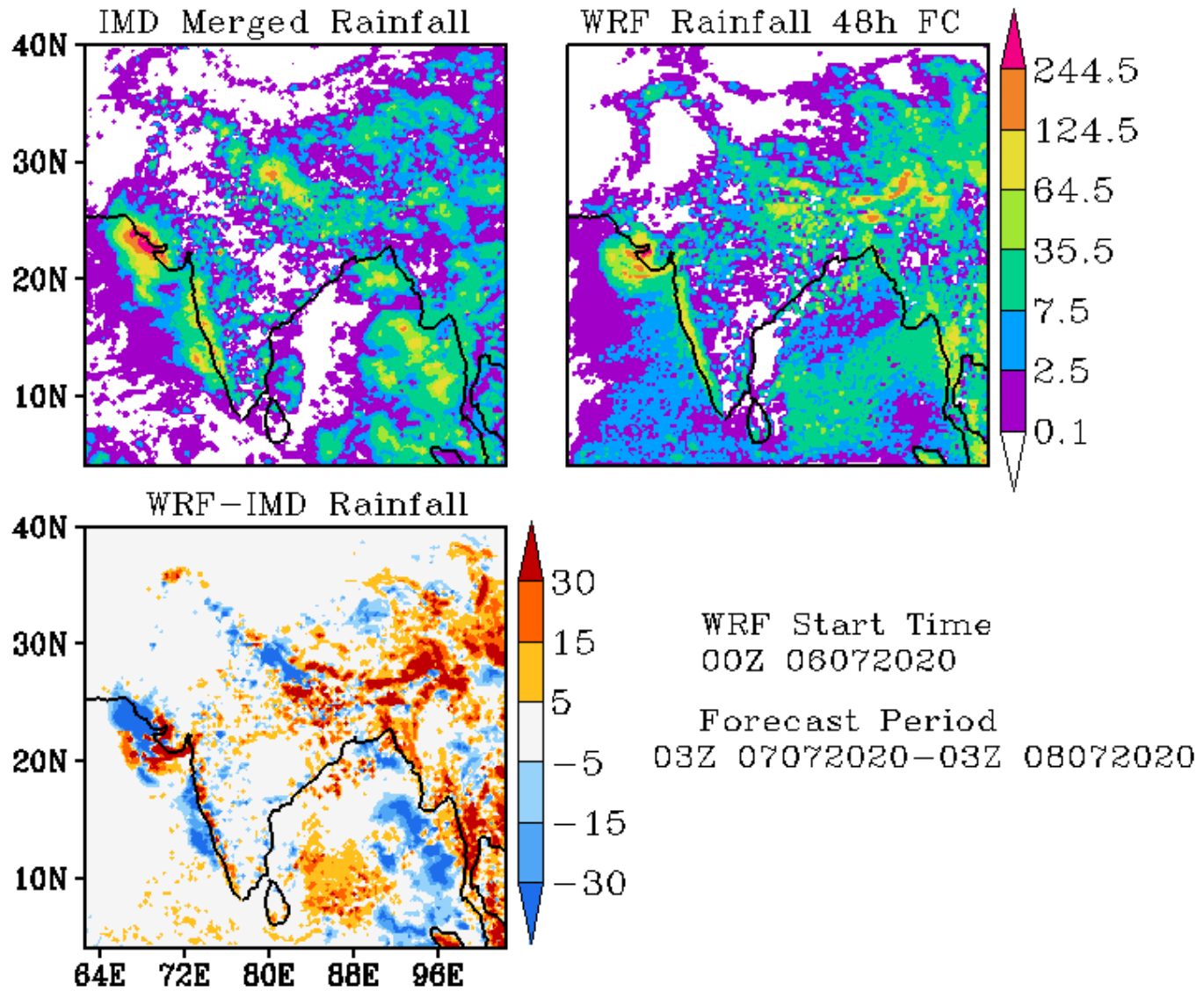
WRF Start Time
00Z 05072020

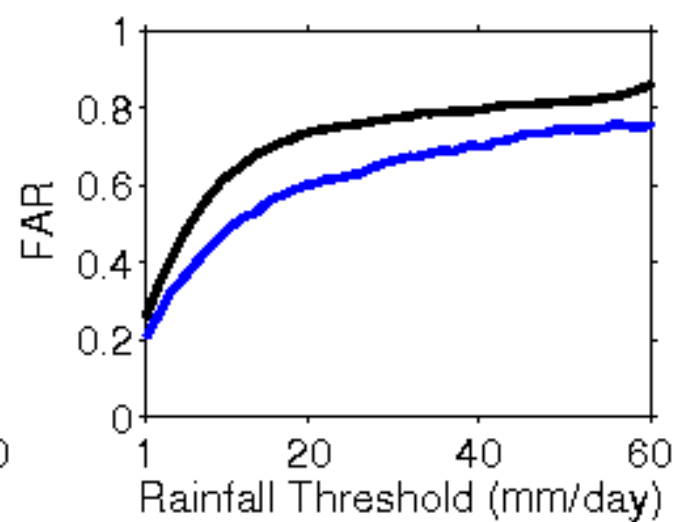
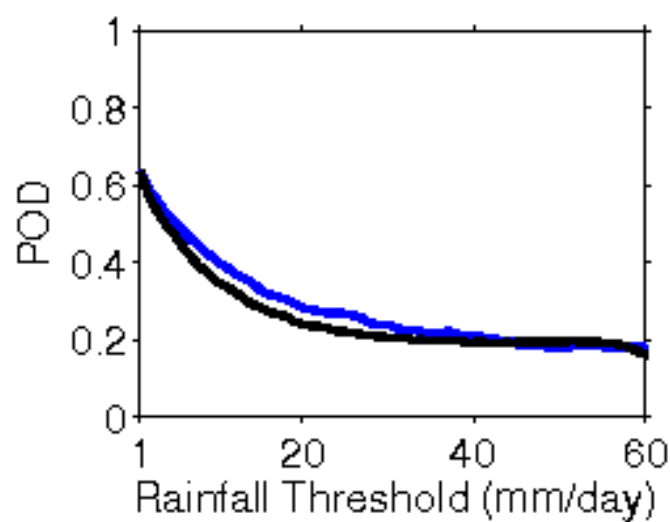
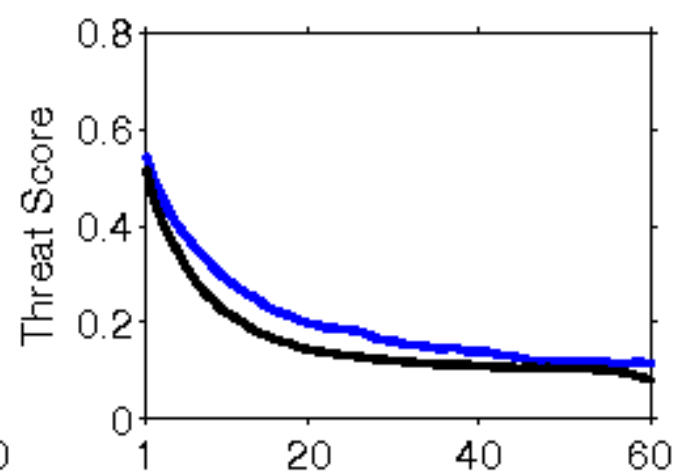
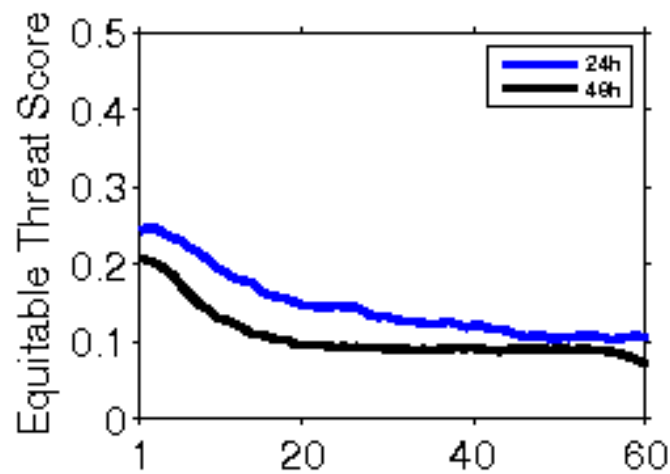
Forecast Period
03Z 05072020-03Z 06072020

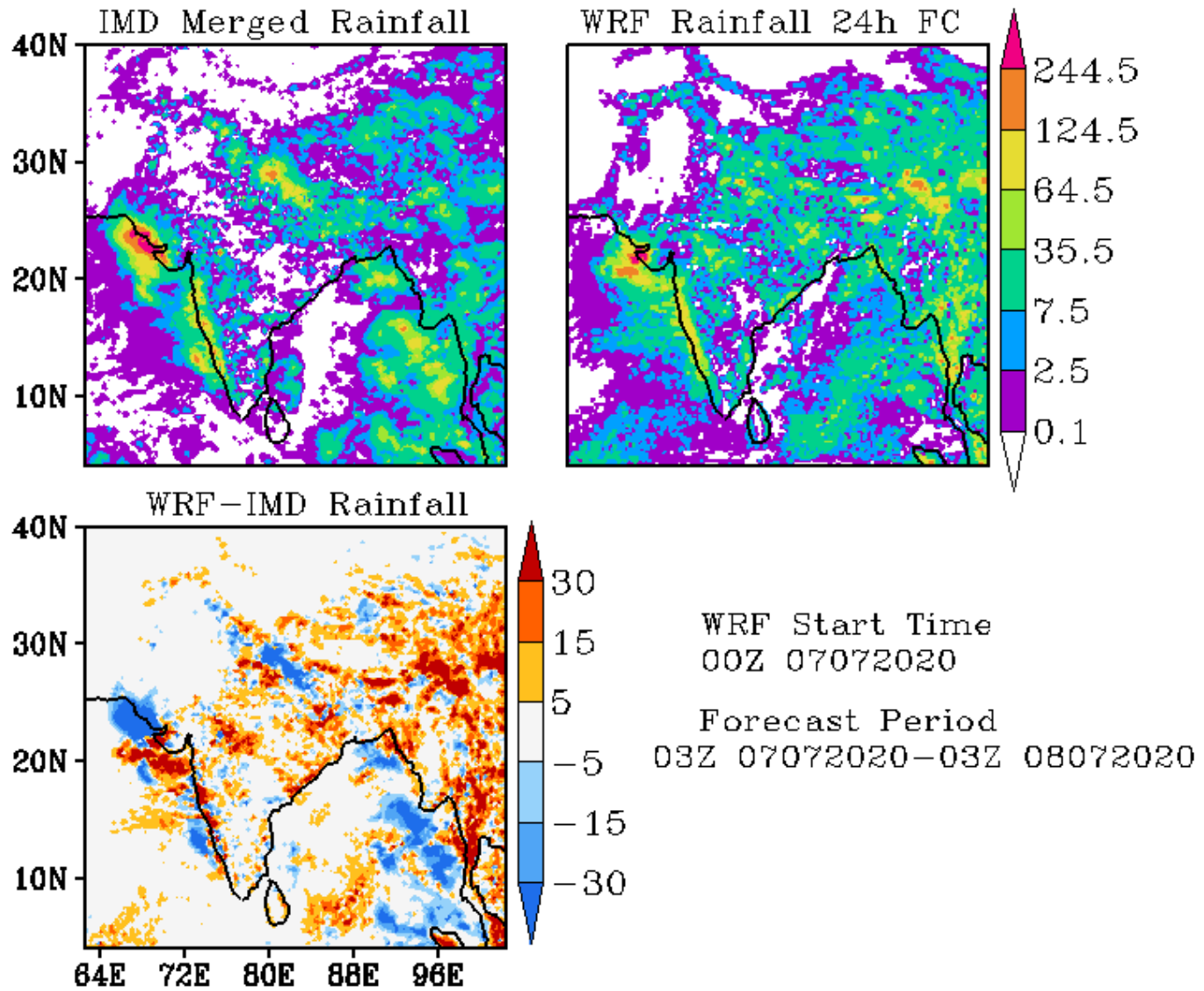




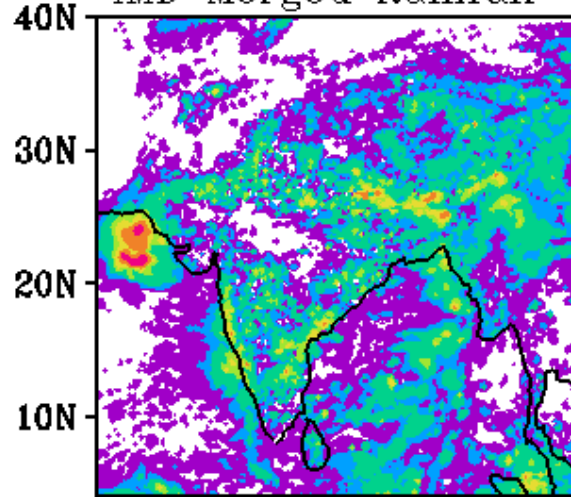




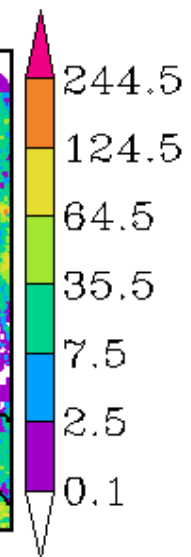
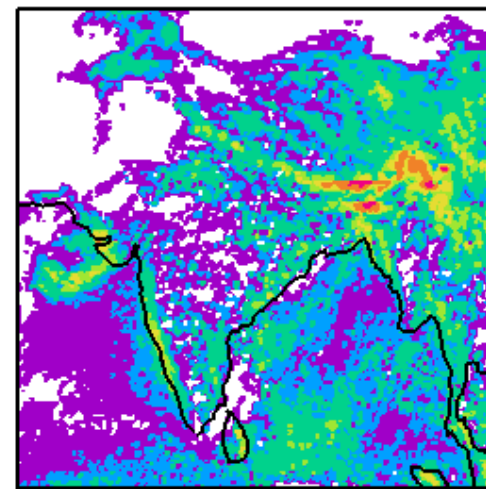




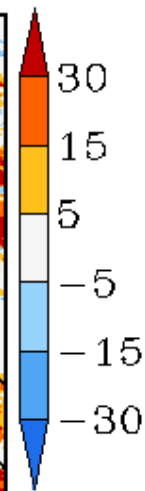
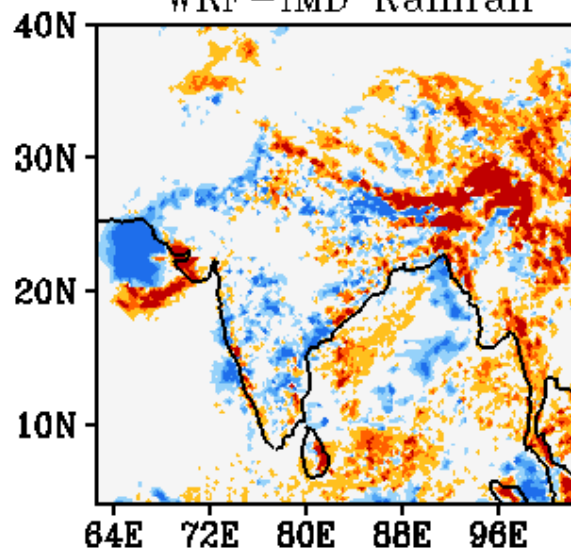
IMD Merged Rainfall



WRF Rainfall 48h FC

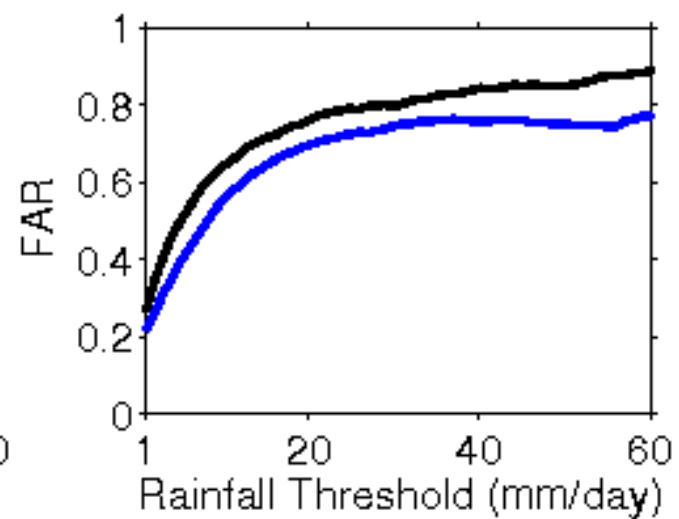
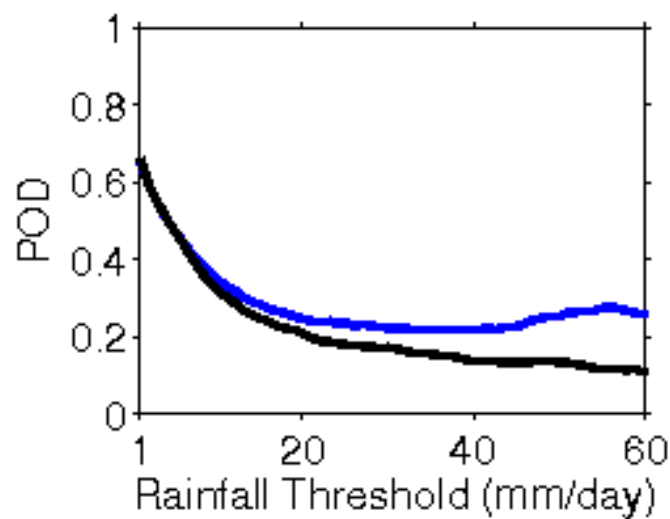
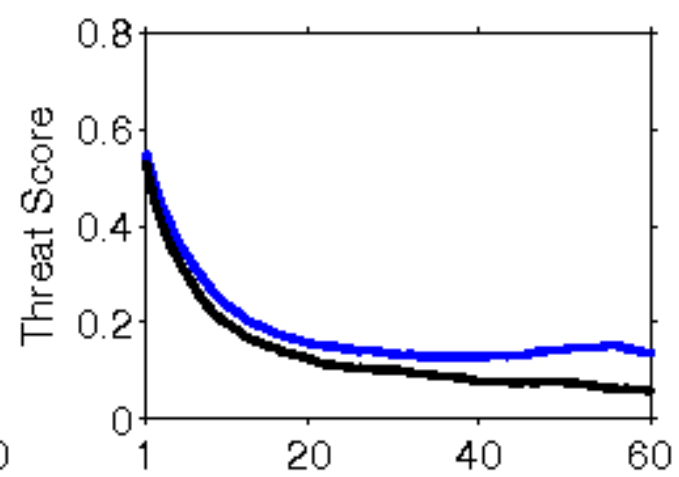
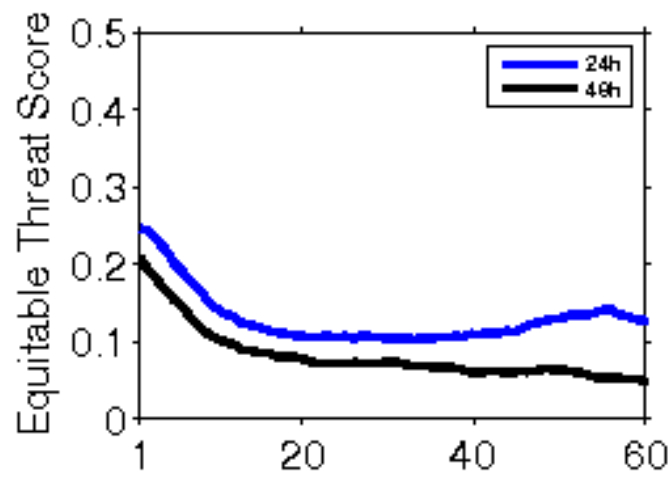


WRF-IMD Rainfall

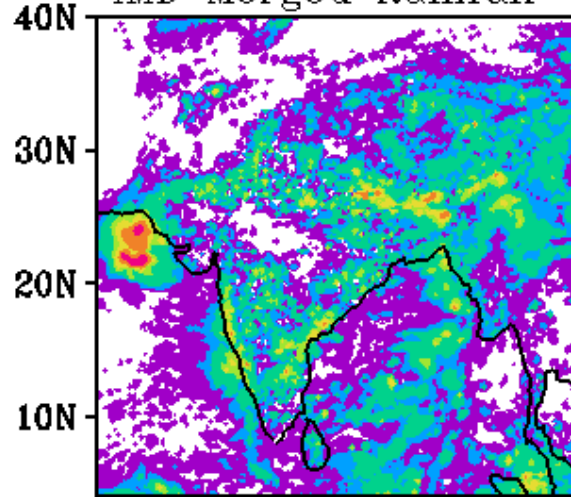


WRF Start Time
00Z 07072020


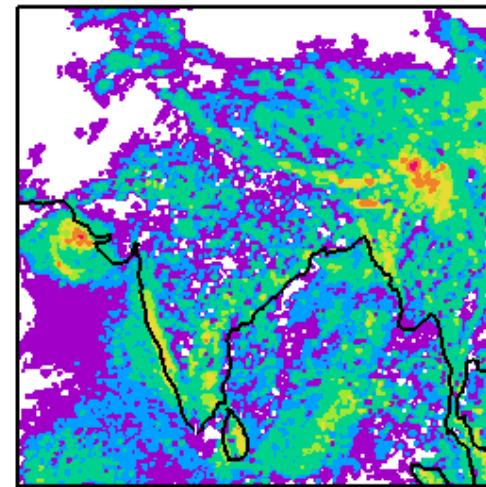
Forecast Period
03Z 08072020-03Z 09072020



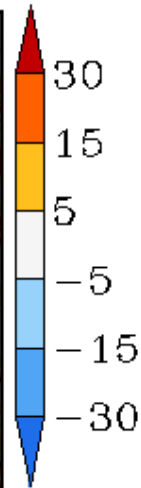
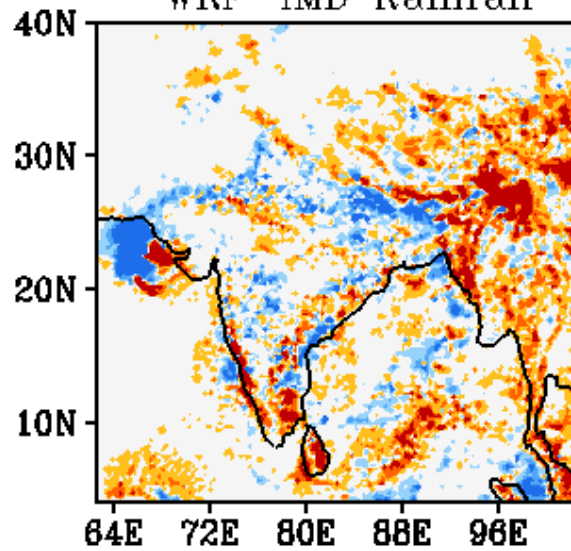
IMD Merged Rainfall



WRF Rainfall 24h FC

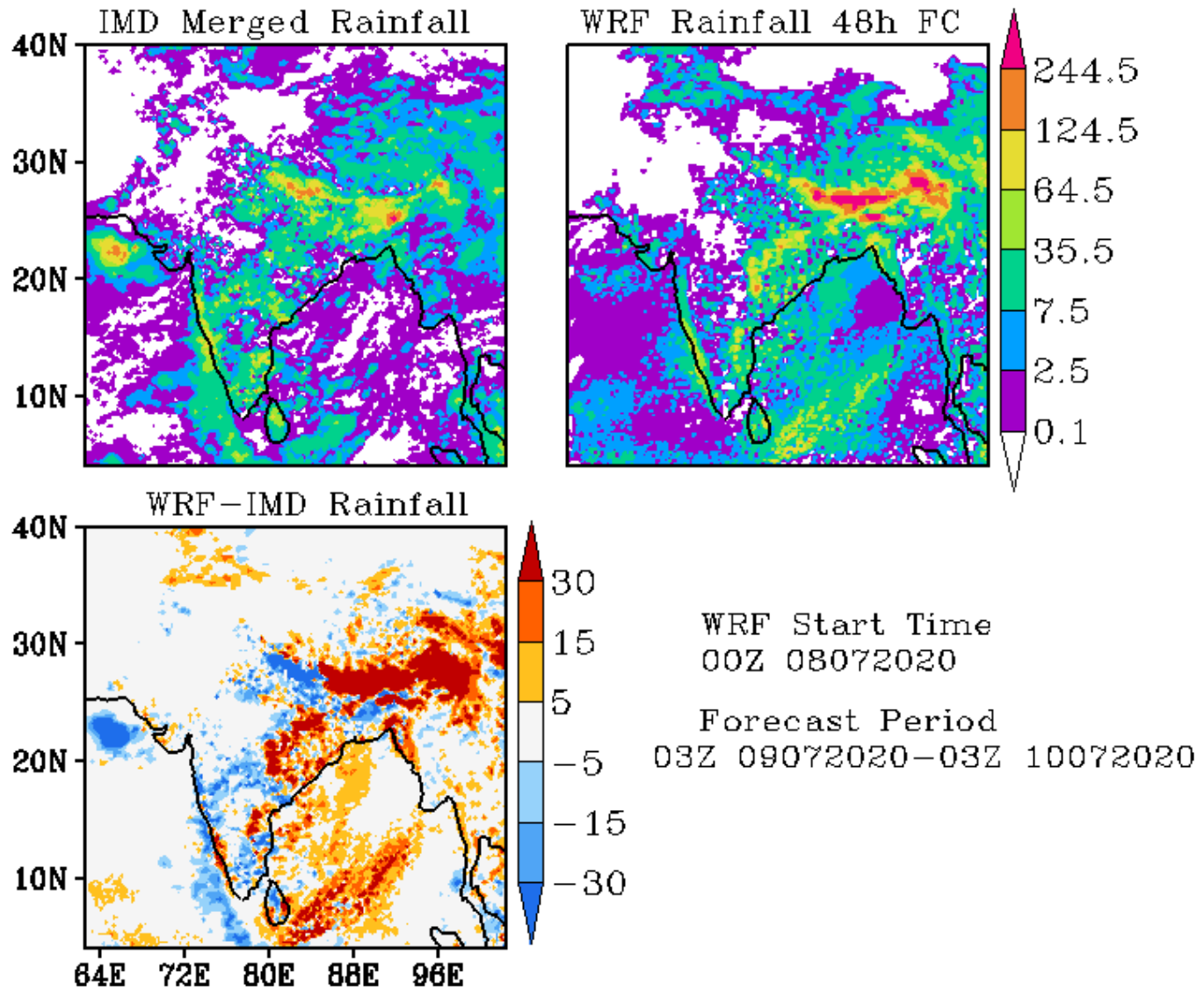


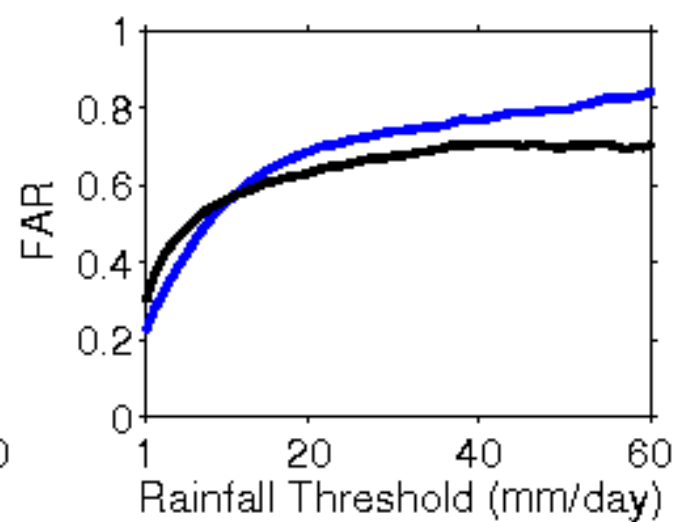
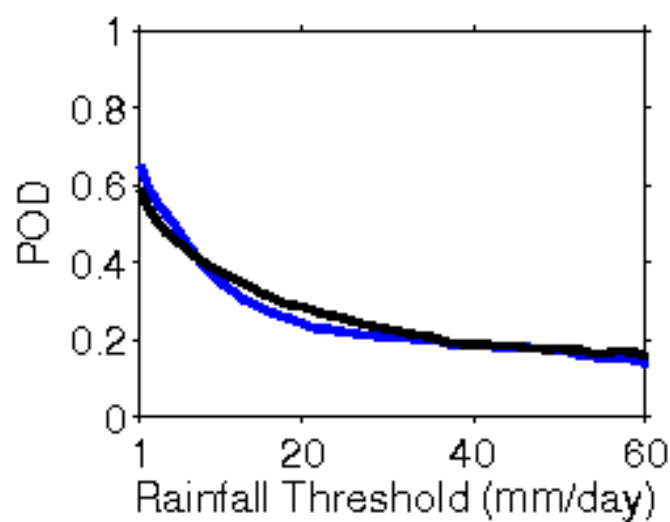
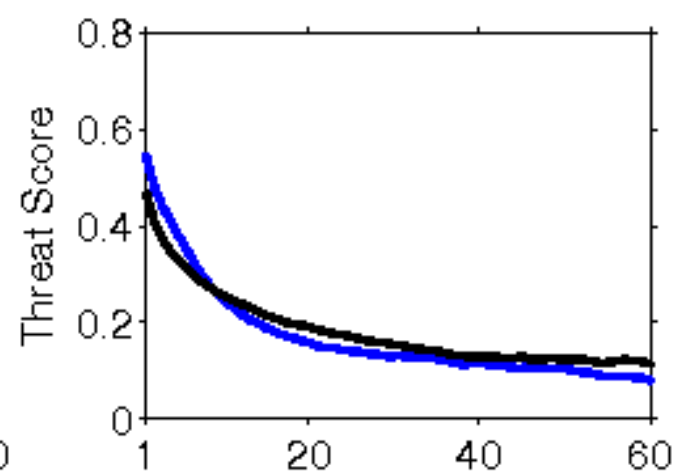
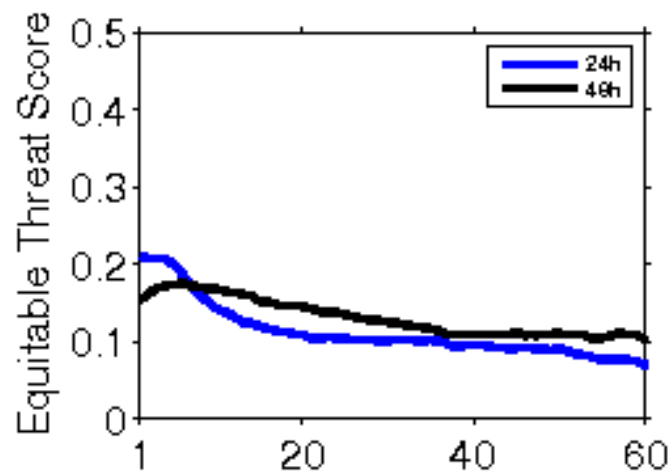
WRF-IMD Rainfall

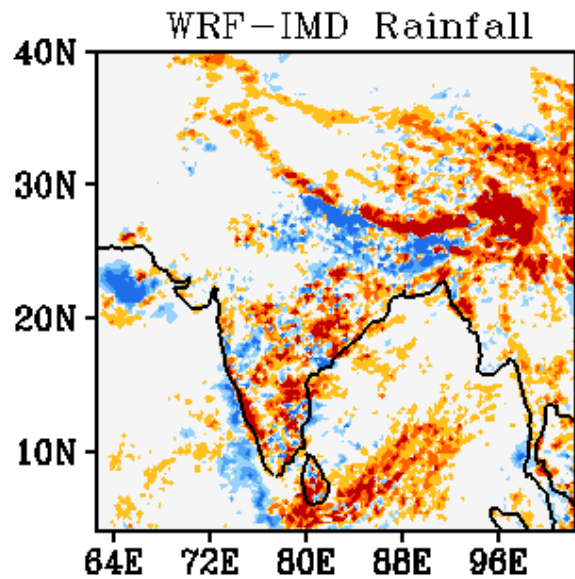
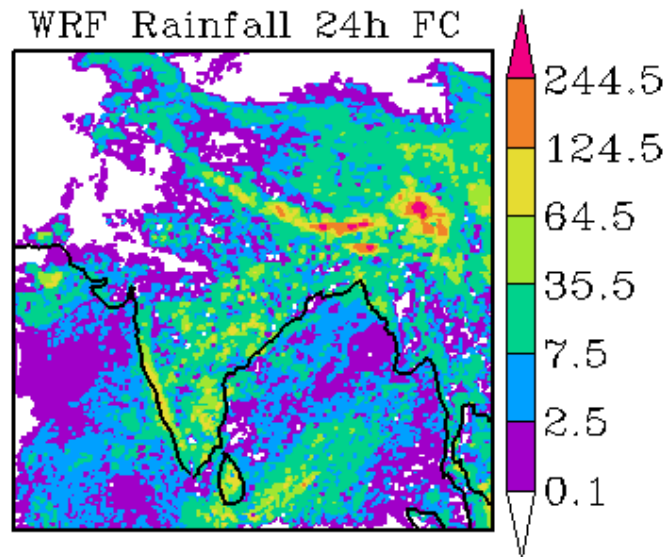
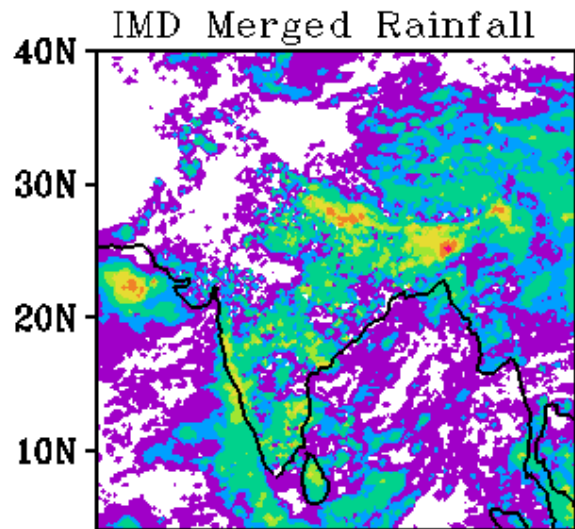


WRF Start Time
00Z 08072020

Forecast Period
03Z 08072020-03Z 09072020

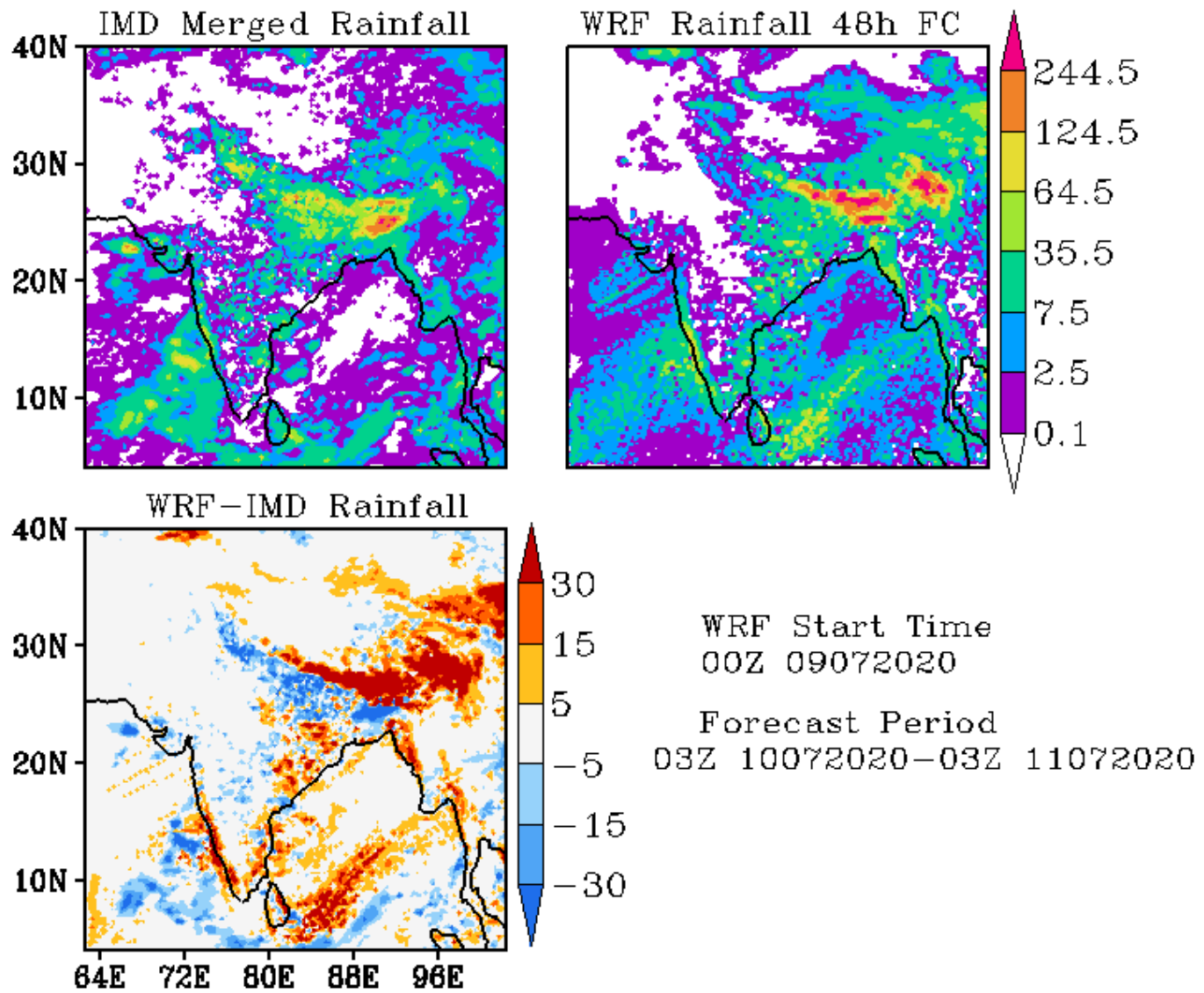


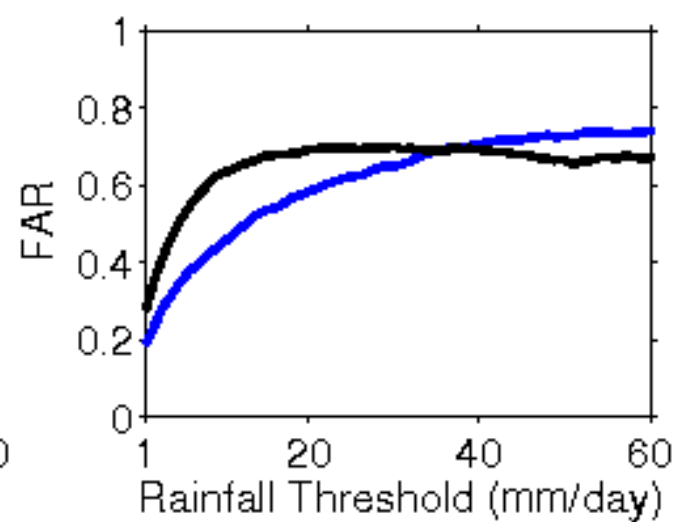
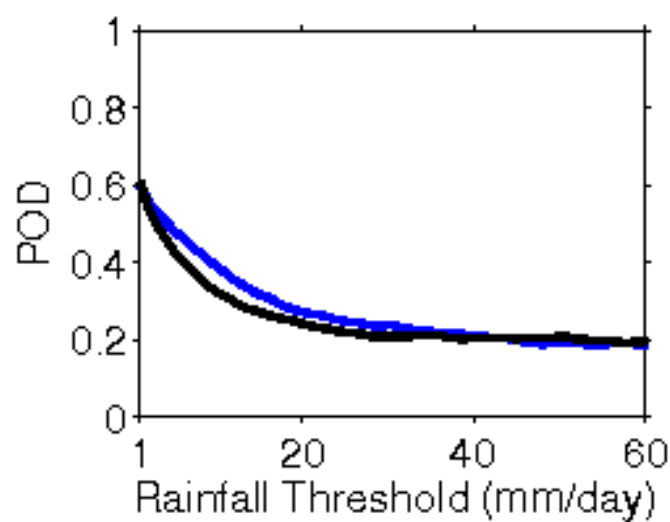
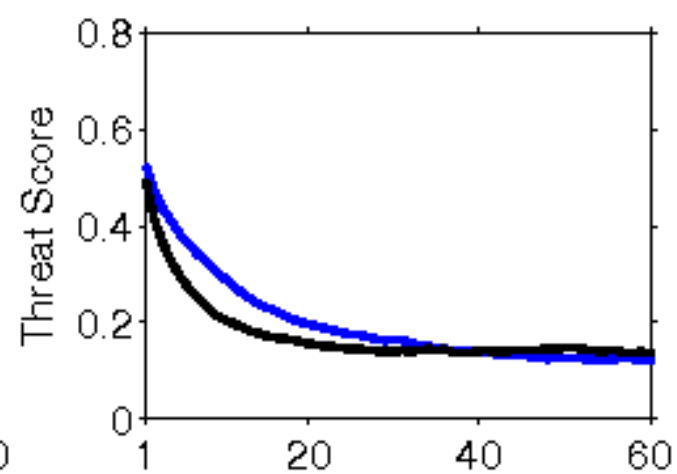
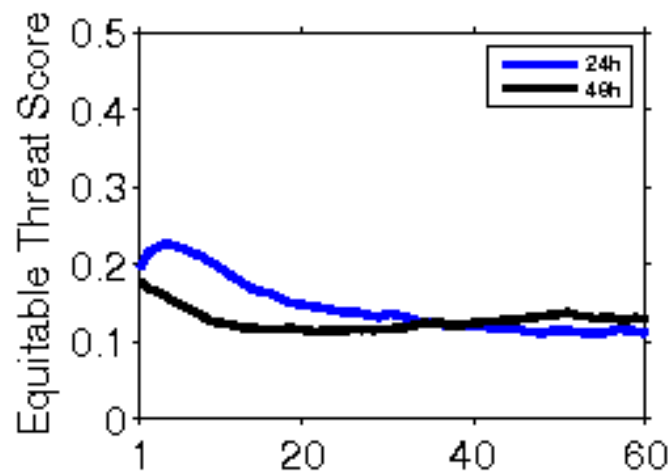


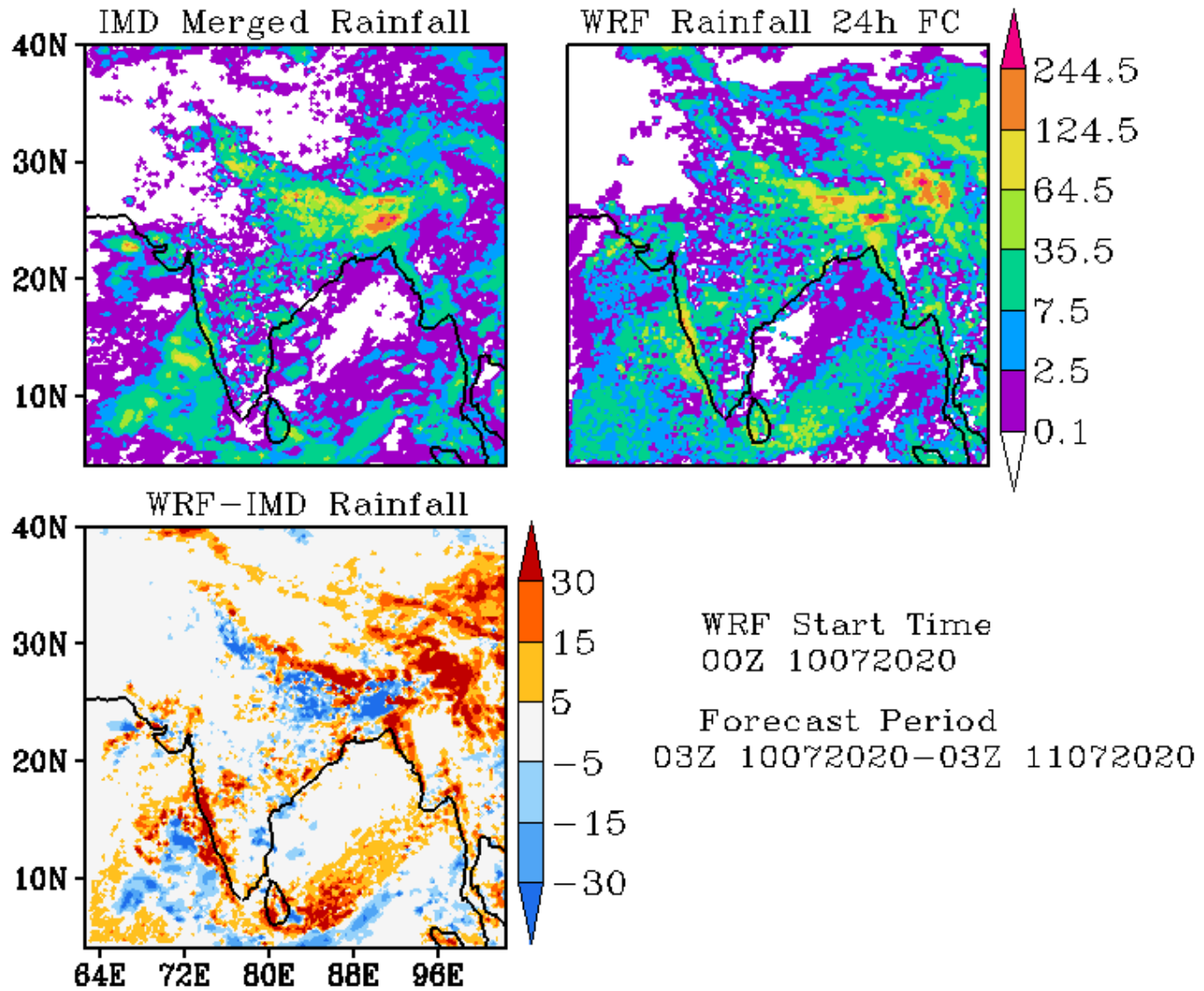


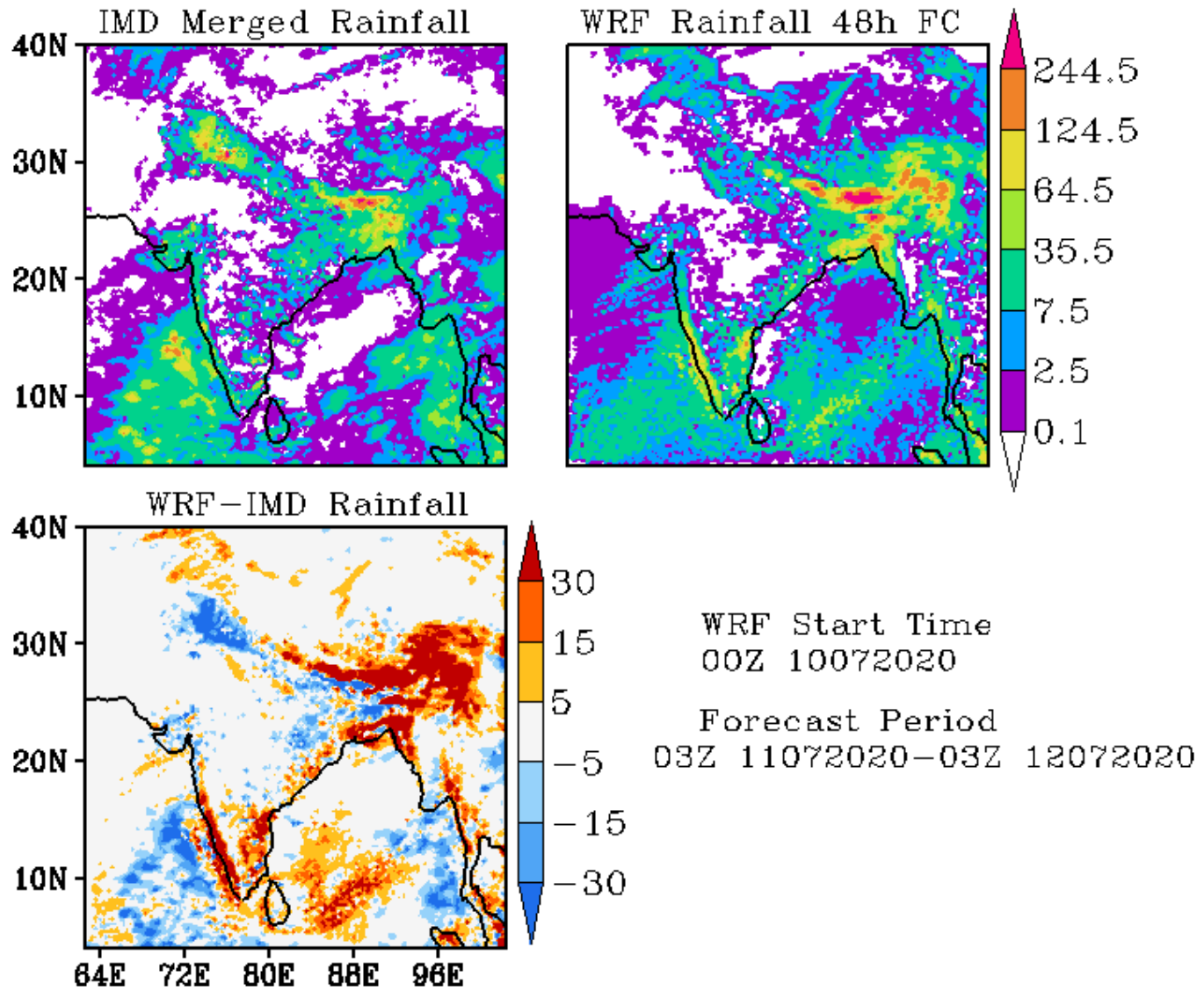
WRF Start Time
00Z 09072020

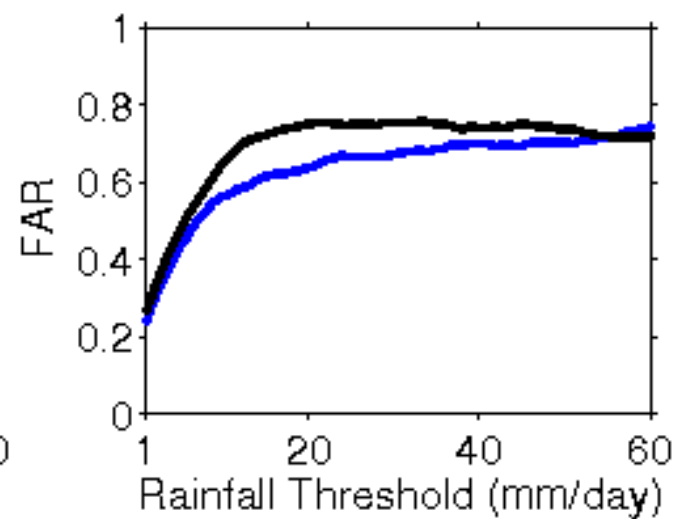
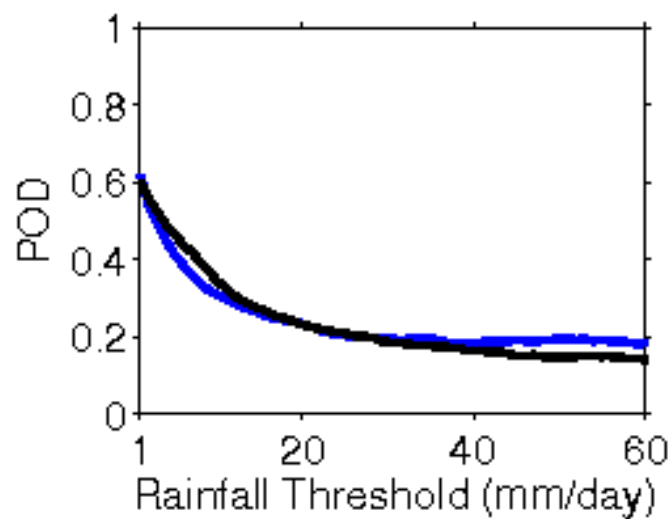
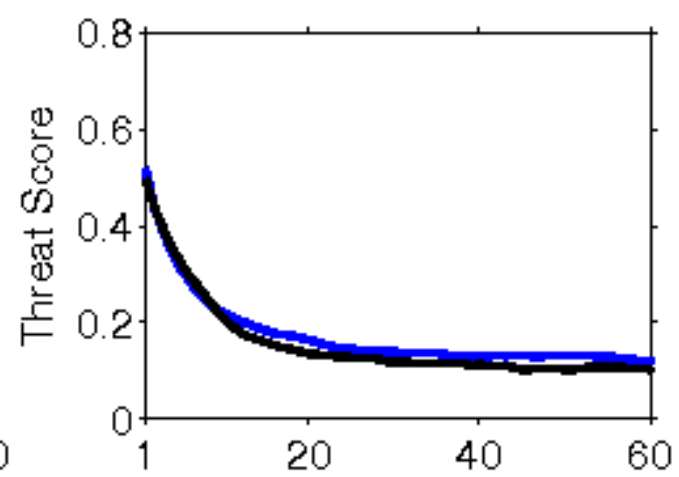
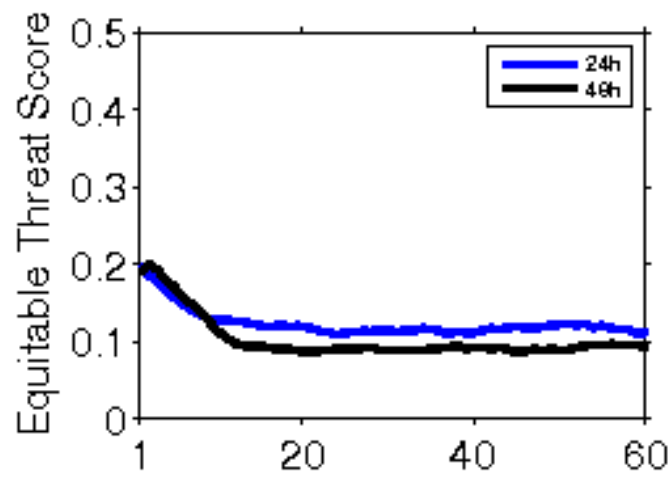
Forecast Period
03Z 09072020-03Z 10072020



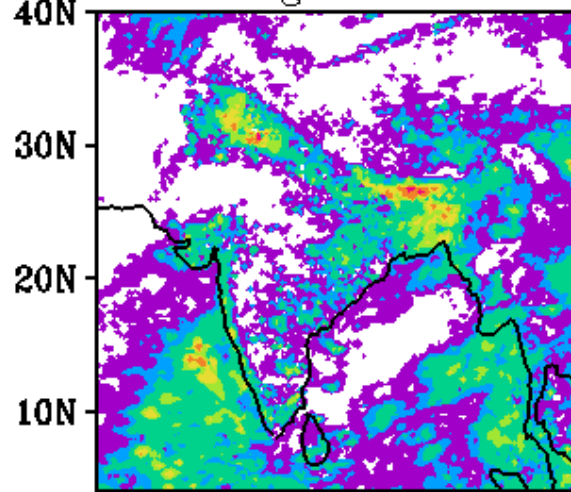





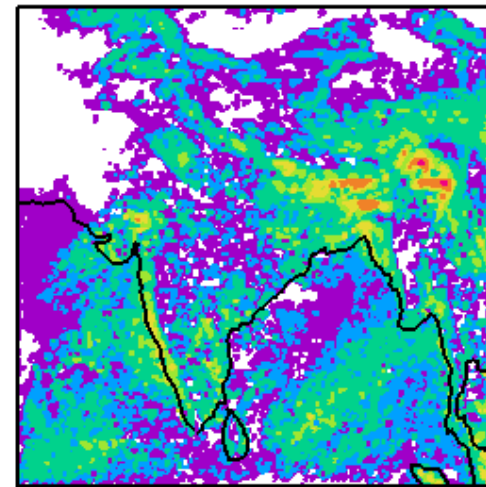




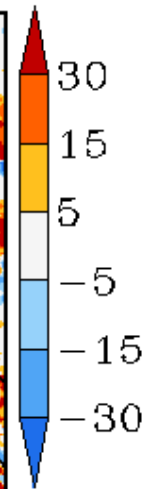
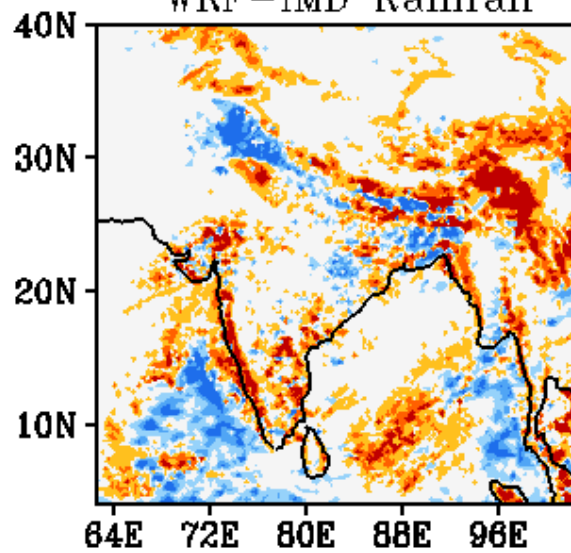
IMD Merged Rainfall



WRF Rainfall 24h FC

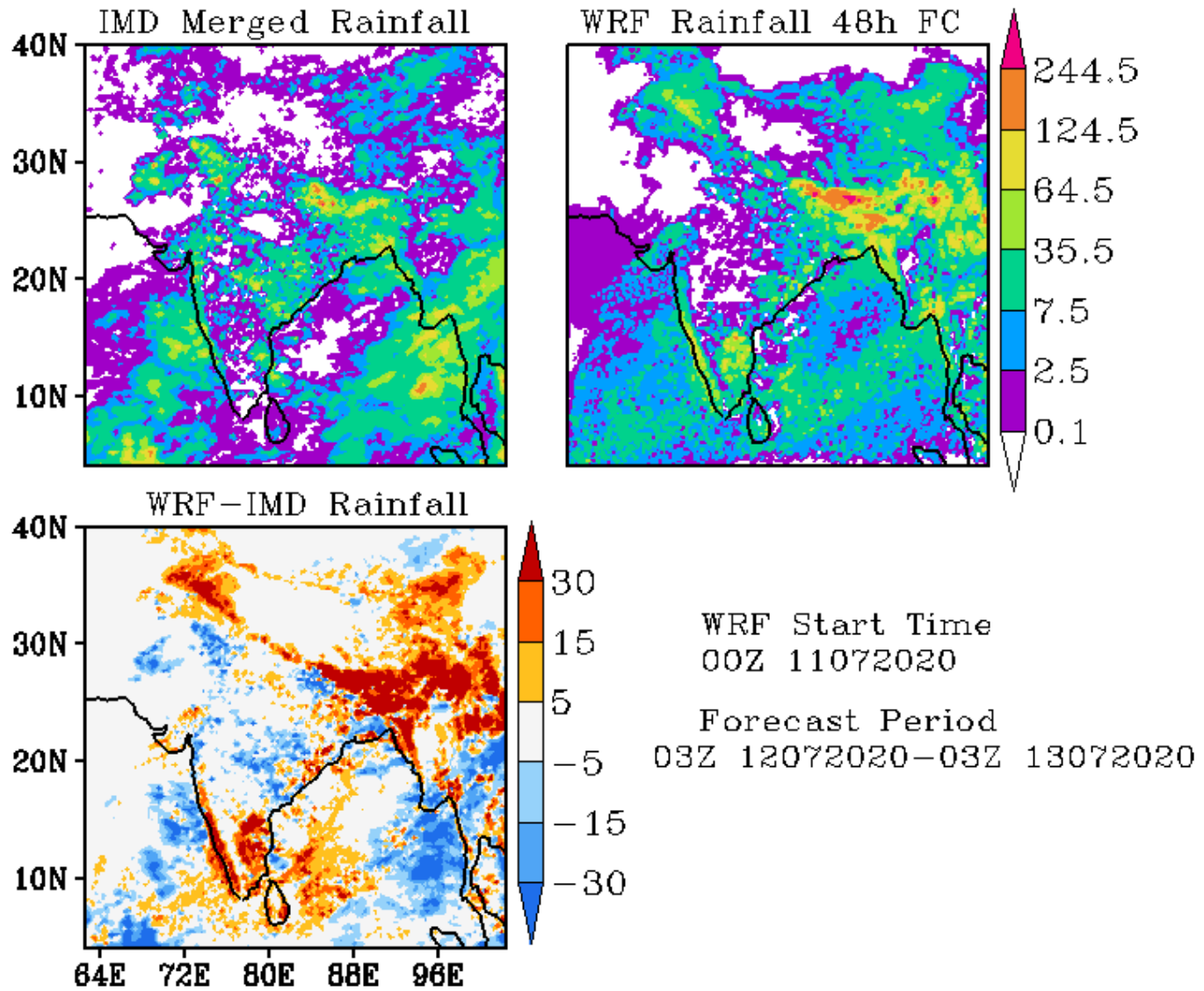


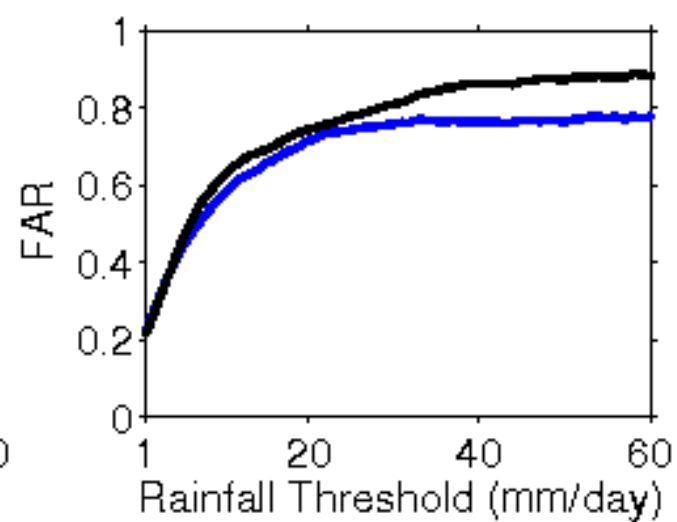
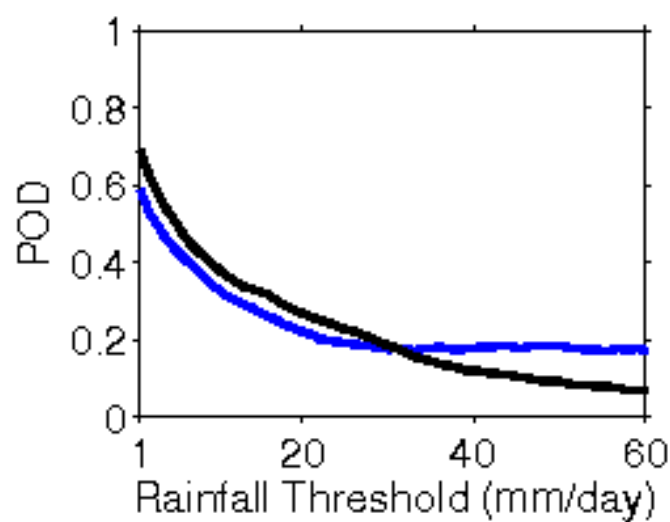
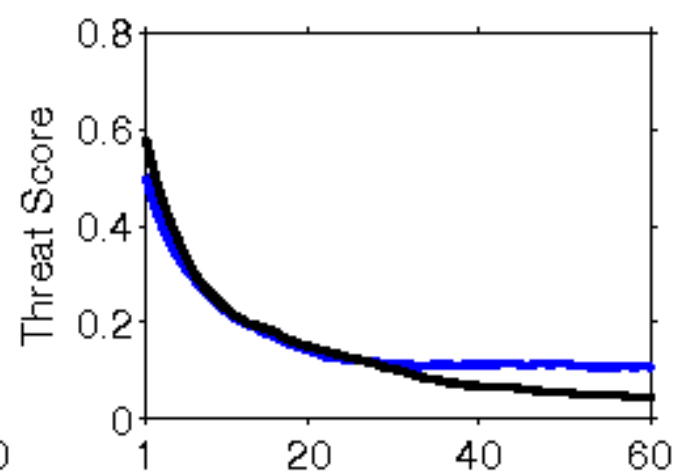
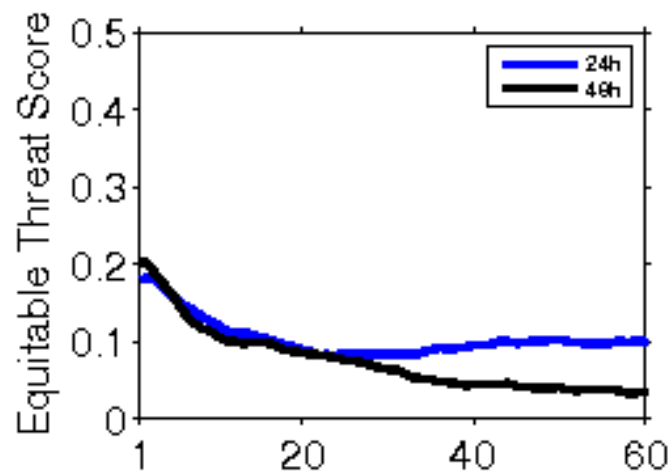
WRF-IMD Rainfall

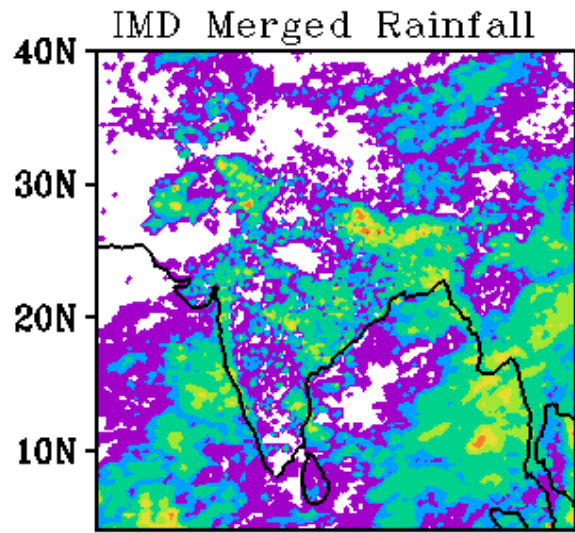


WRF Start Time
00Z 11072020

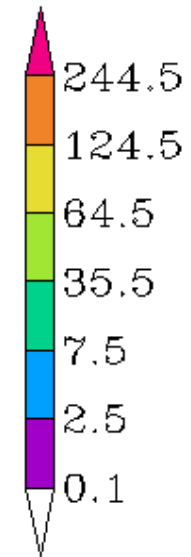
Forecast Period
03Z 11072020-03Z 12072020



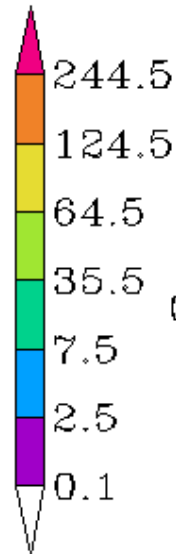




WRF Rainfall 24h FC



WRF-IMD Rainfall




WRF Start Time

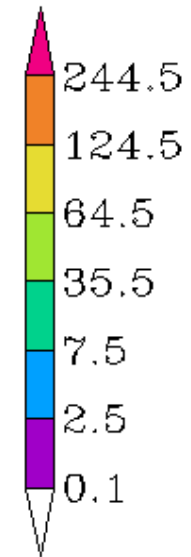
00Z 12072020

Forecast Period

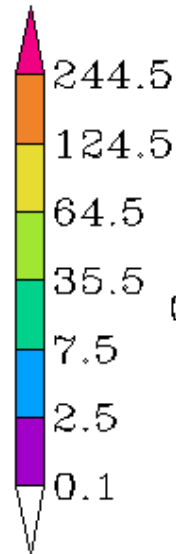
03Z 12072020-03Z 13072020



WRF Rainfall 48h FC



WRF-IMD Rainfall

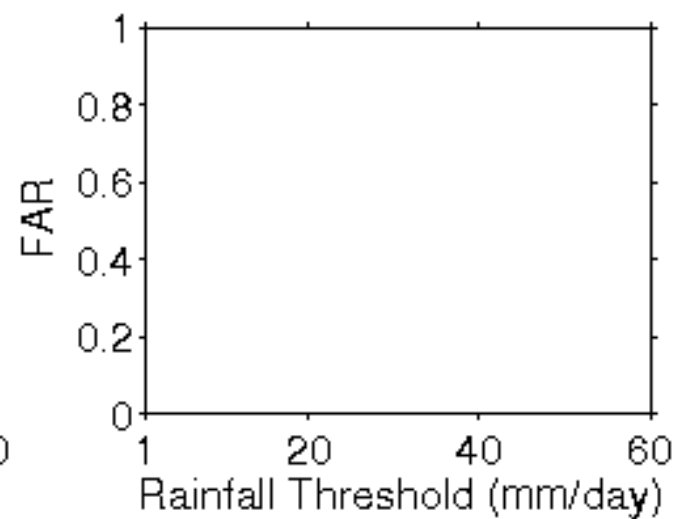
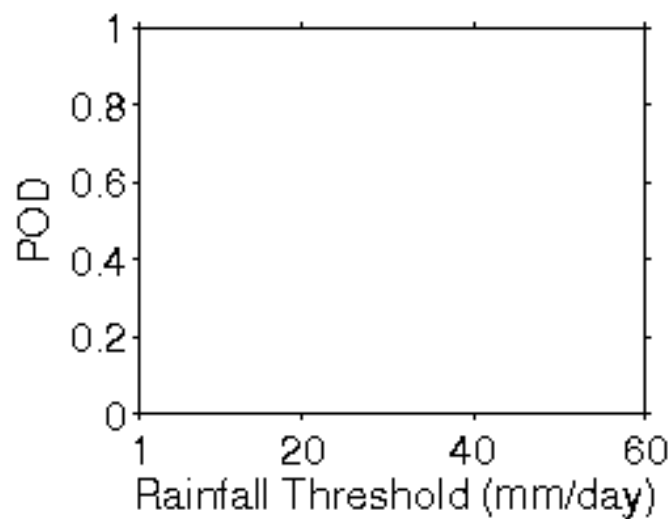
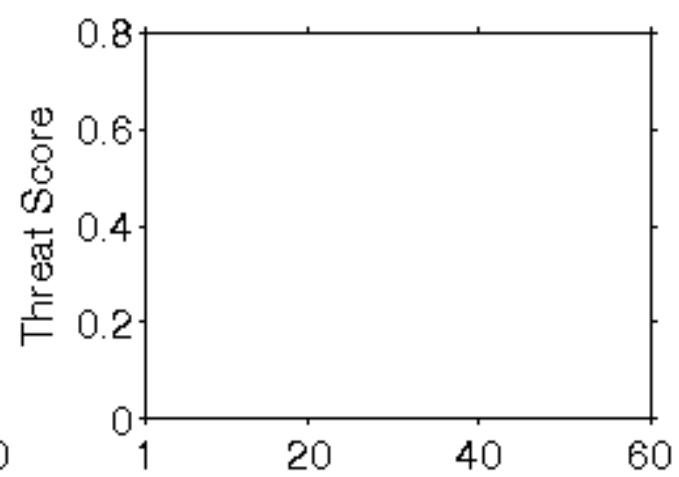
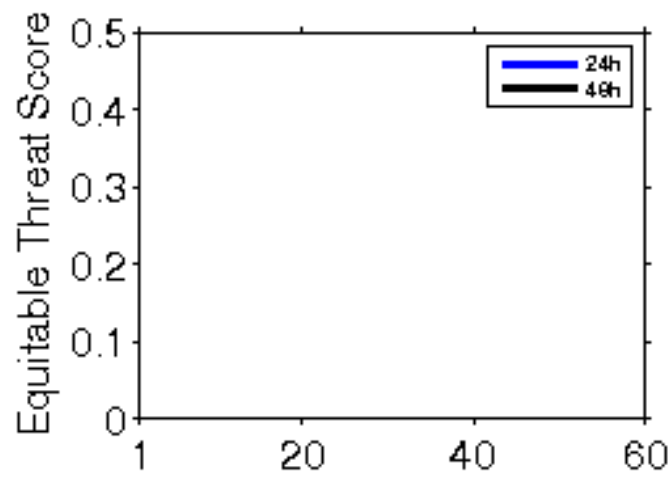


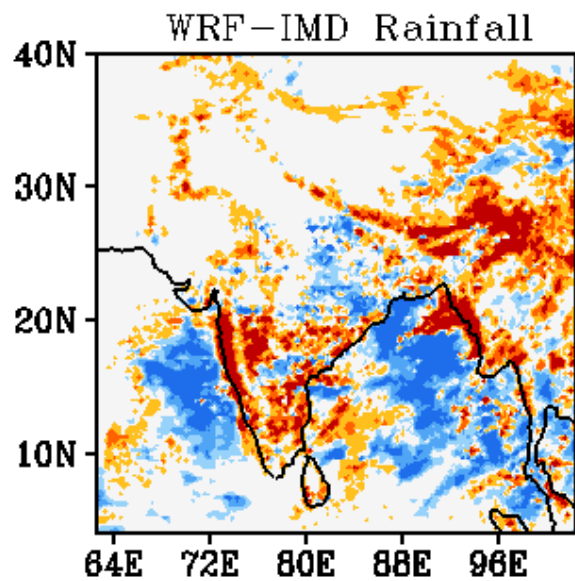
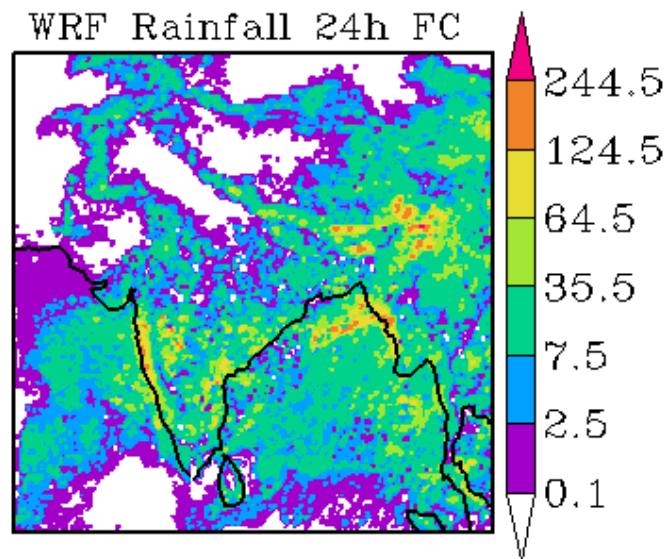

WRF Start Time

00Z 12072020

Forecast Period

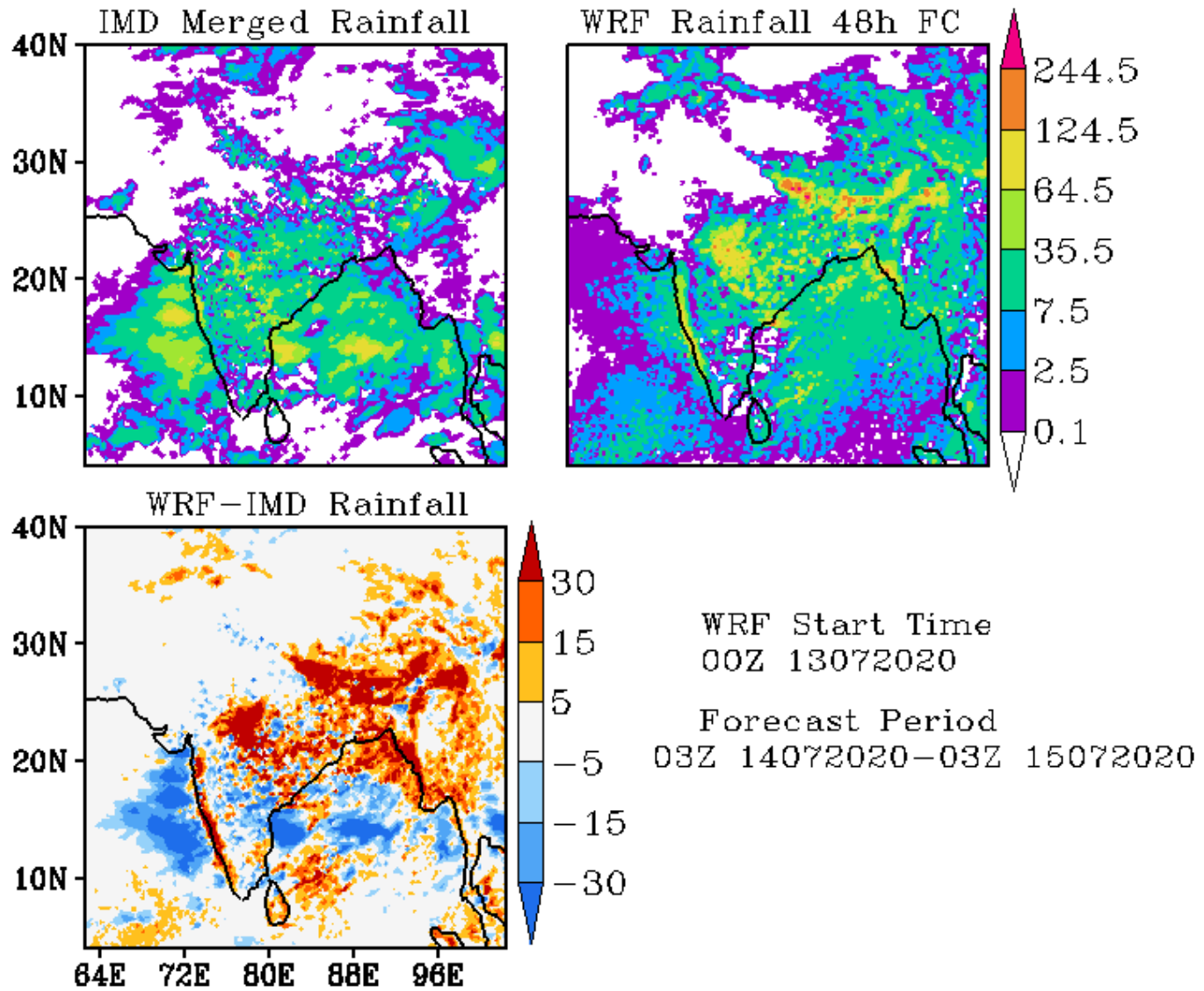
03Z 13072020-03Z 14072020

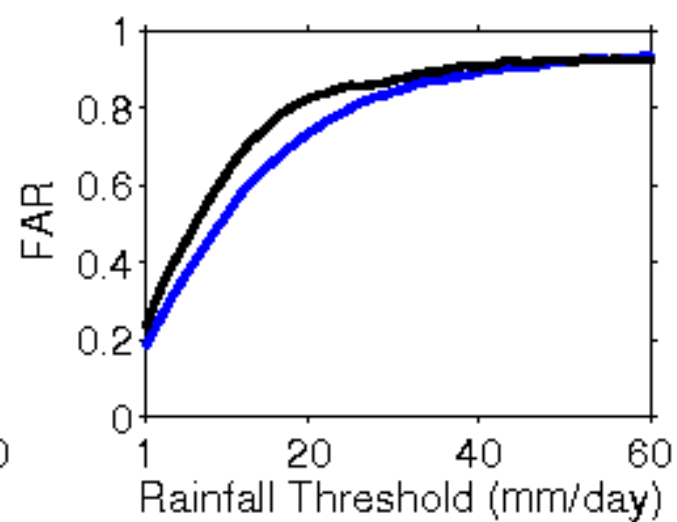
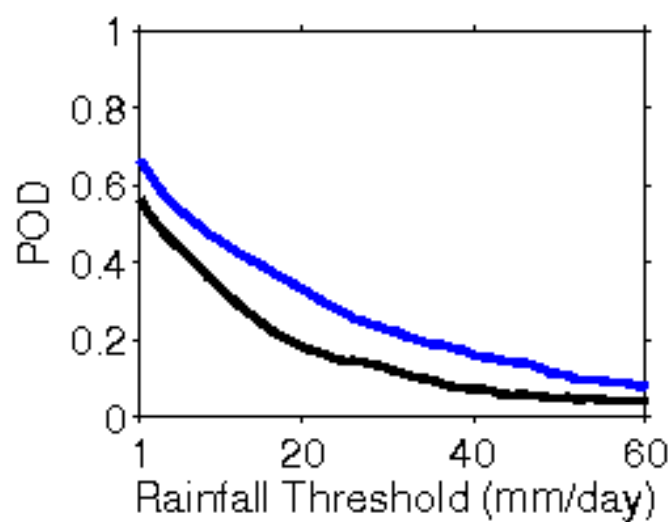
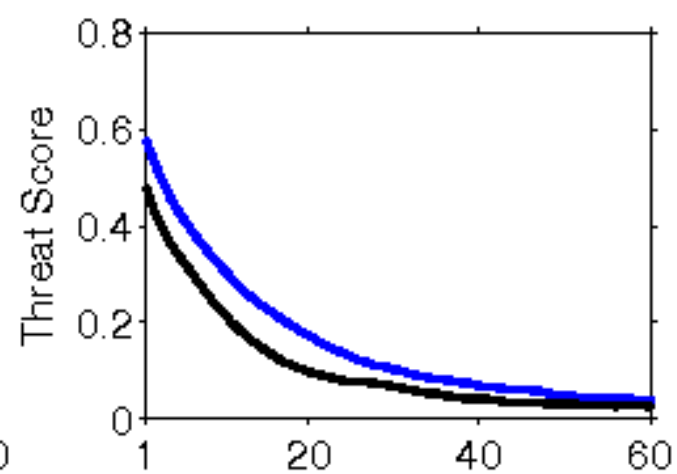
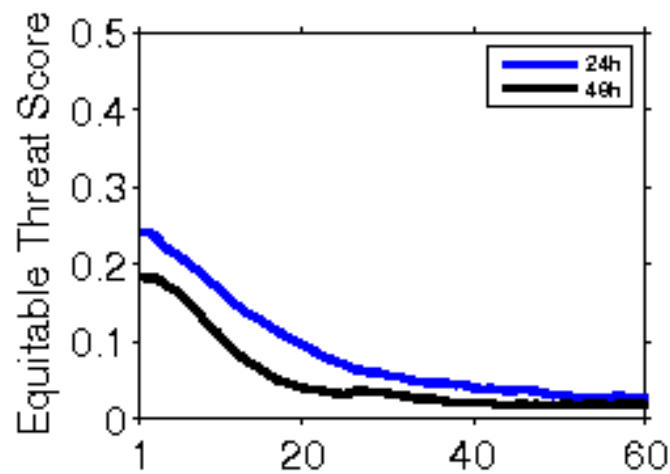


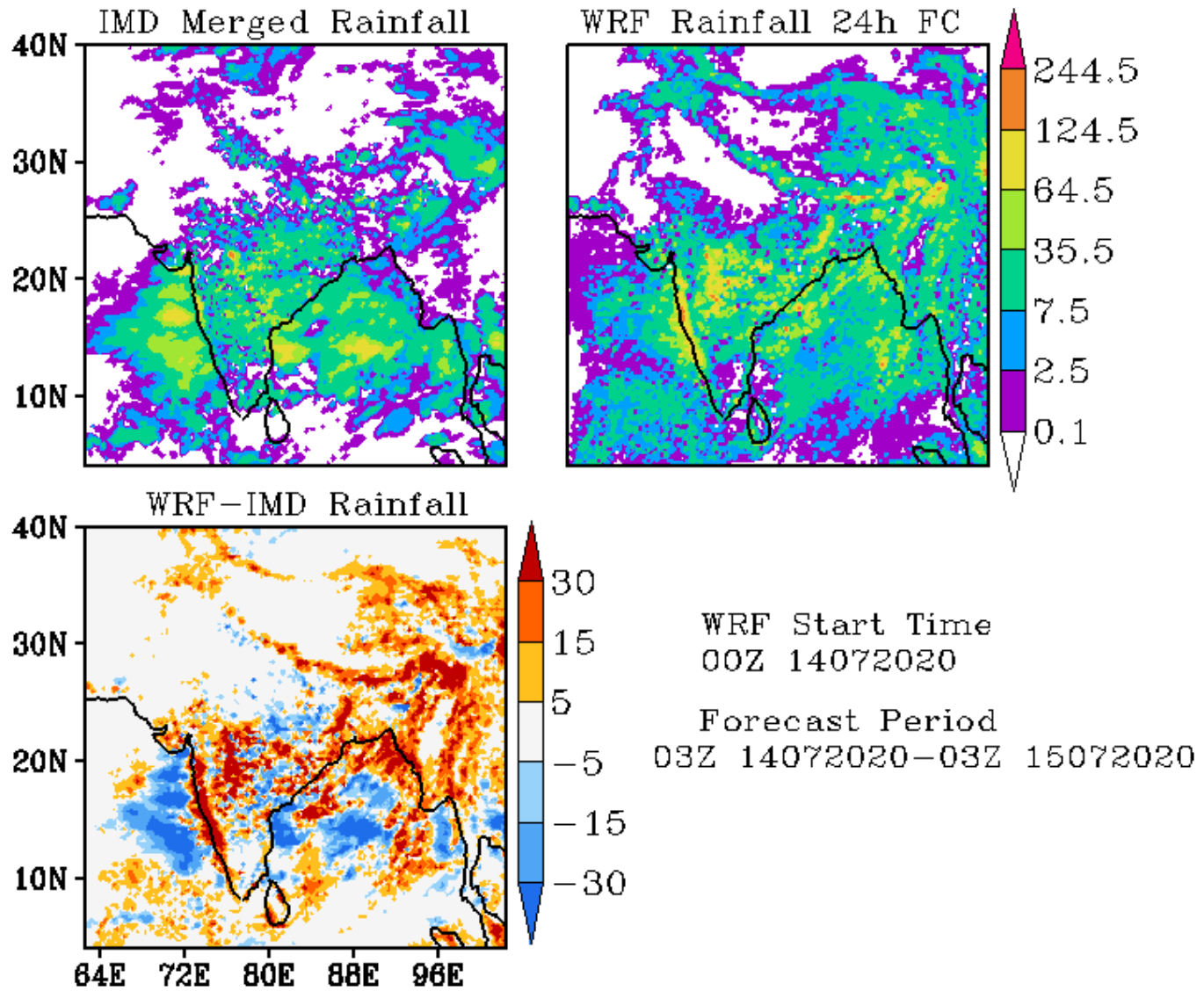


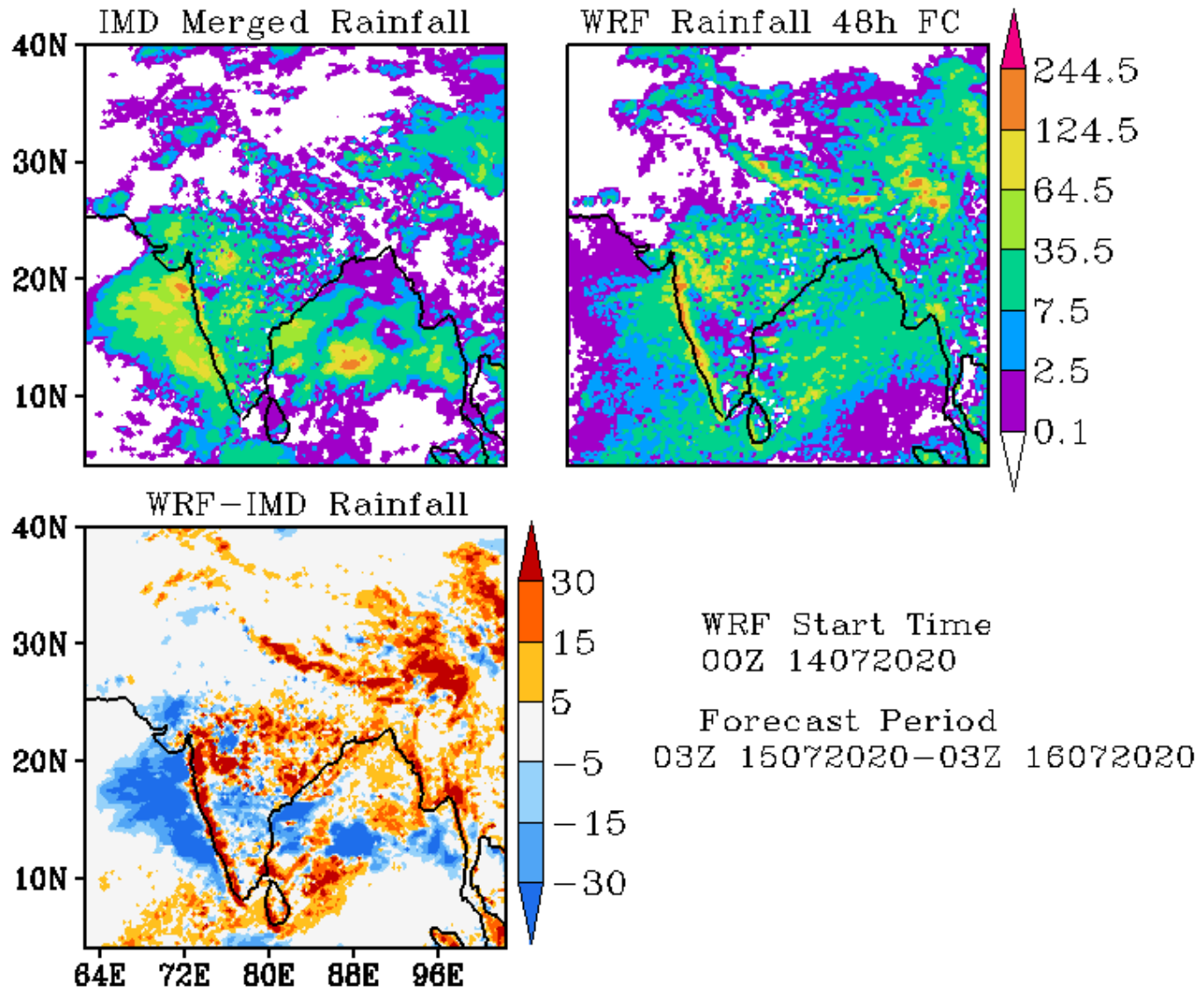
WRF Start Time
00Z 13072020

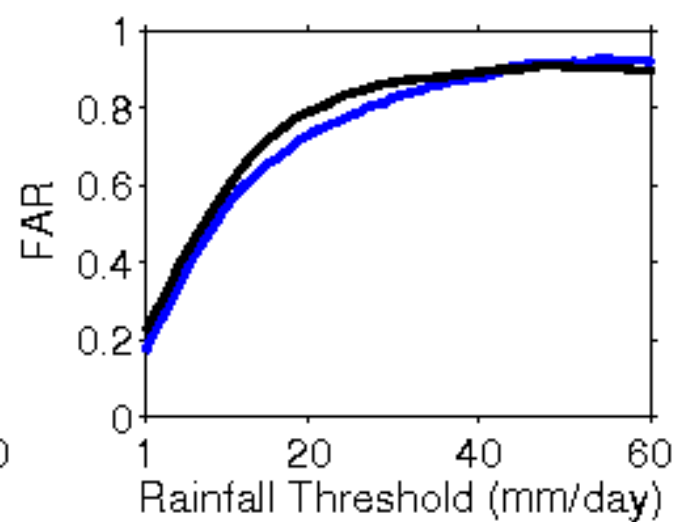
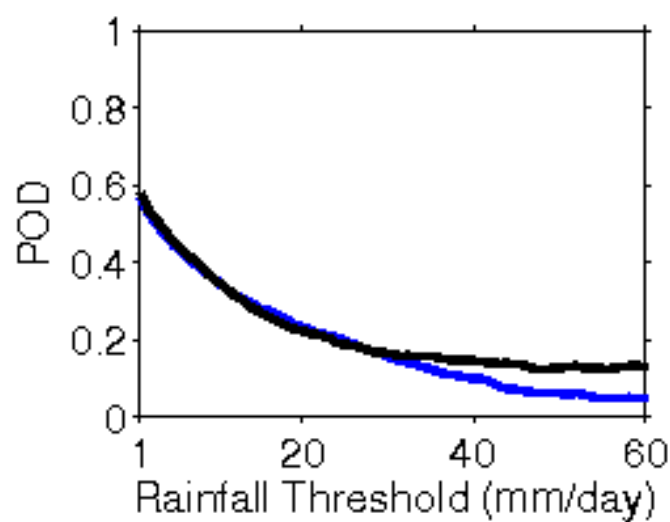
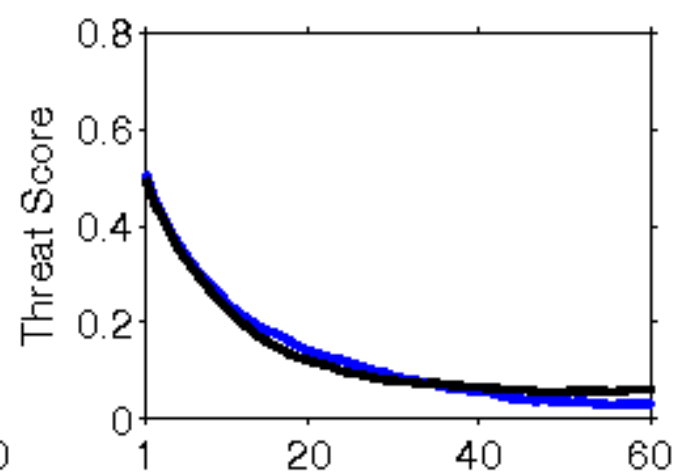
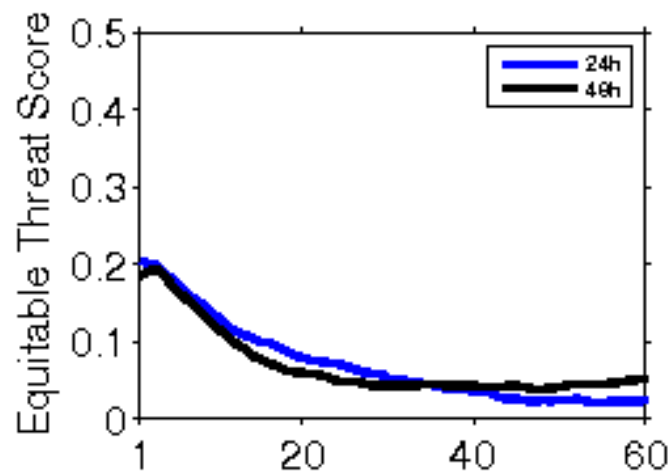
Forecast Period
03Z 13072020-03Z 14072020

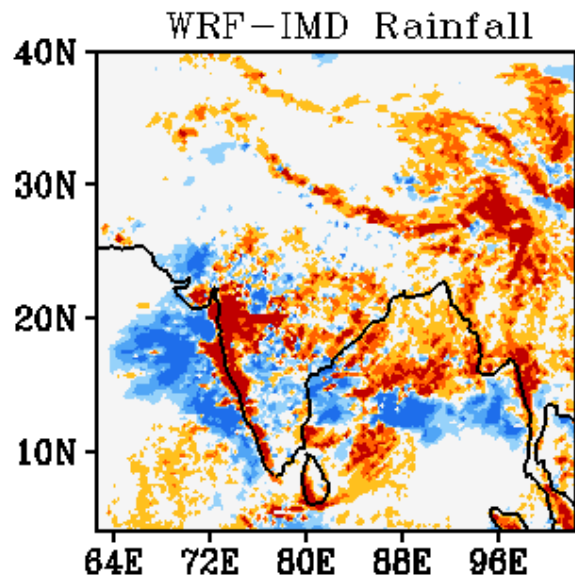
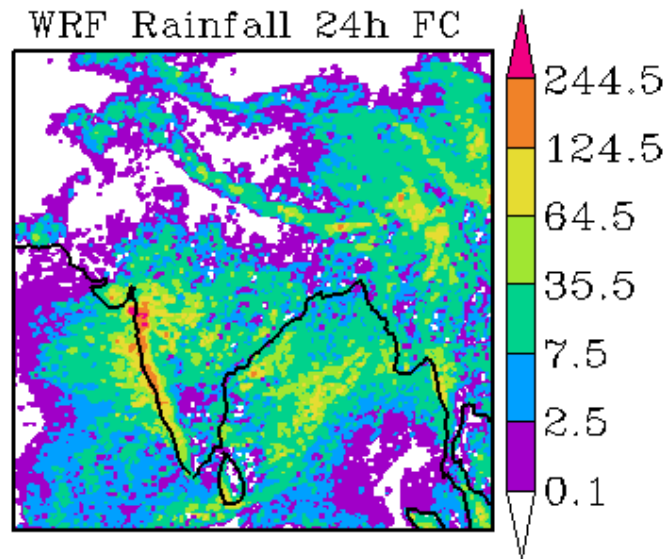
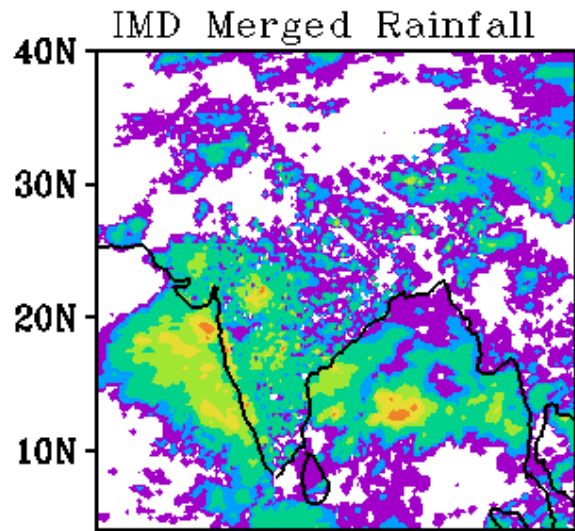






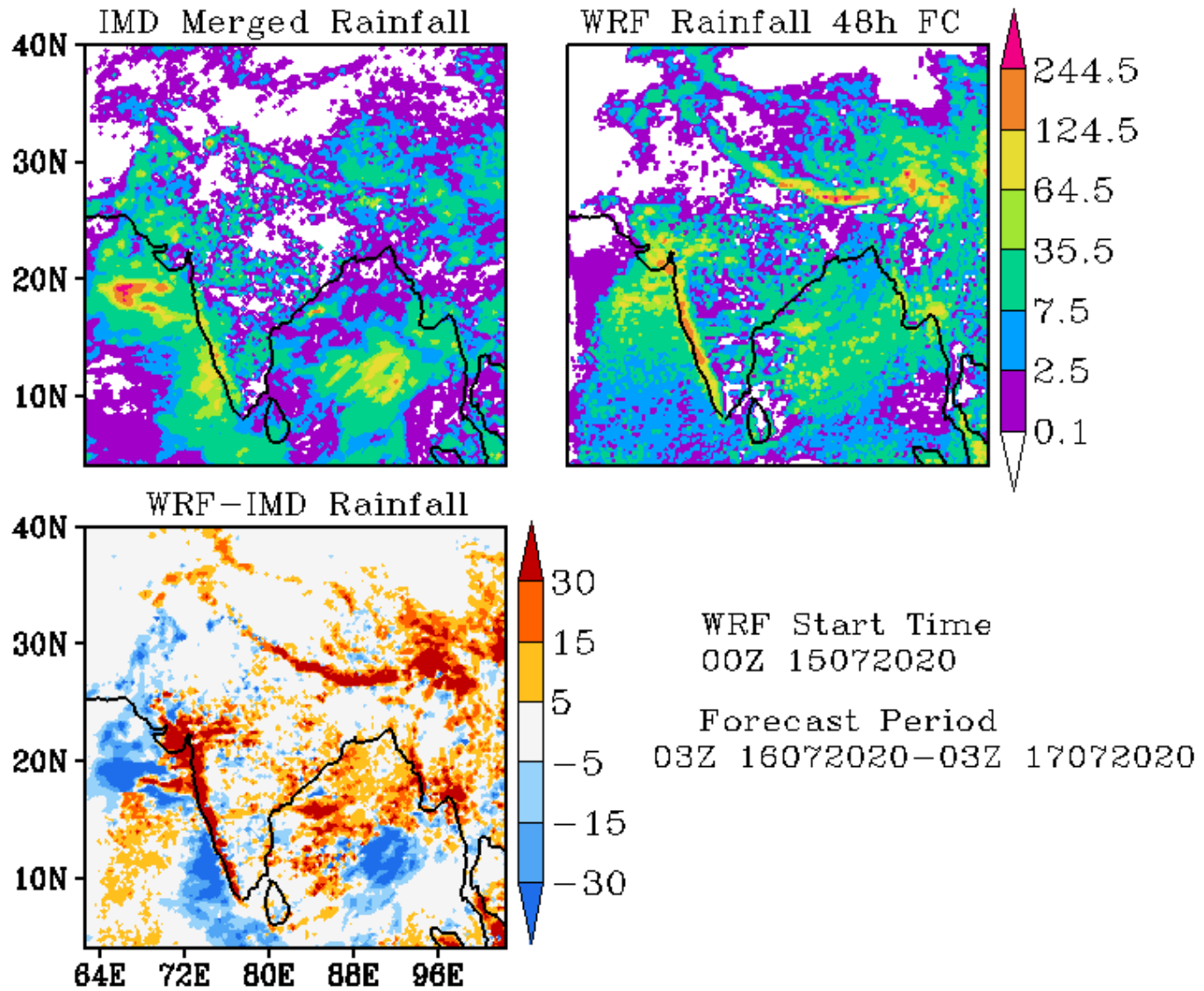


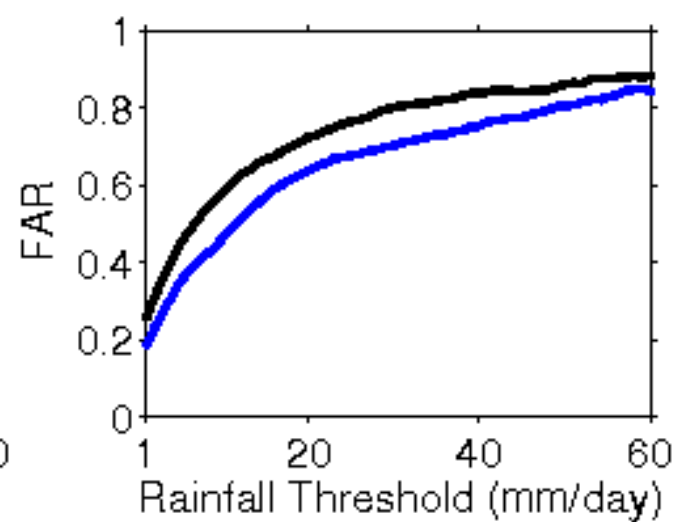
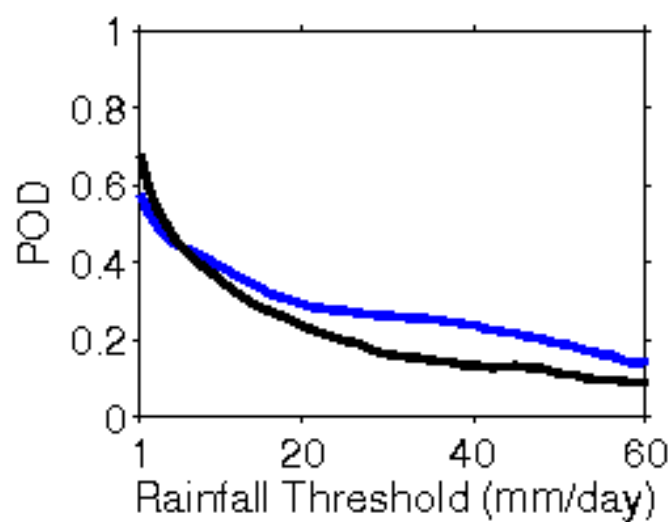
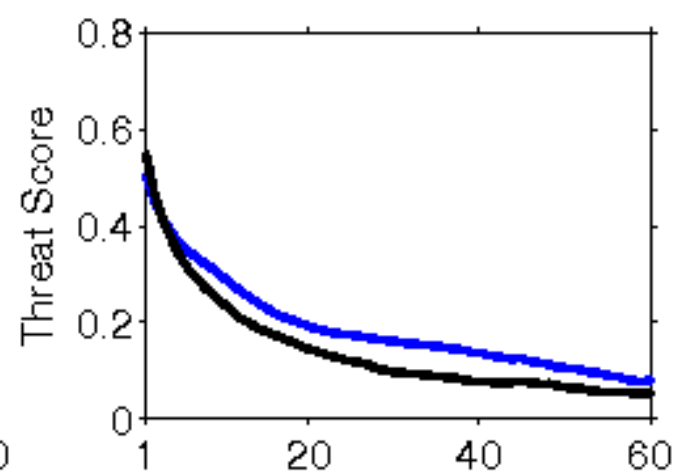
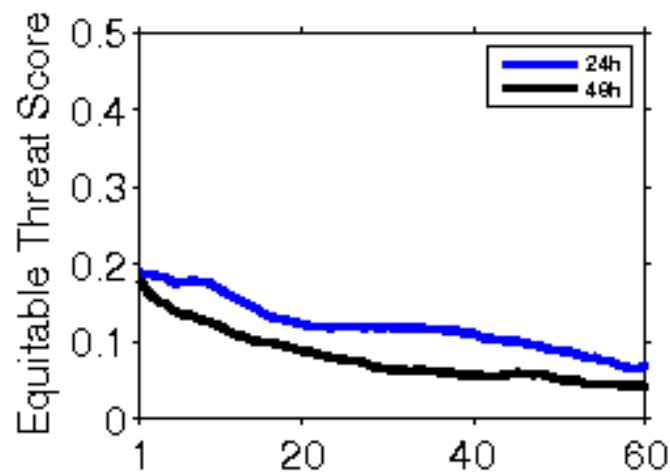


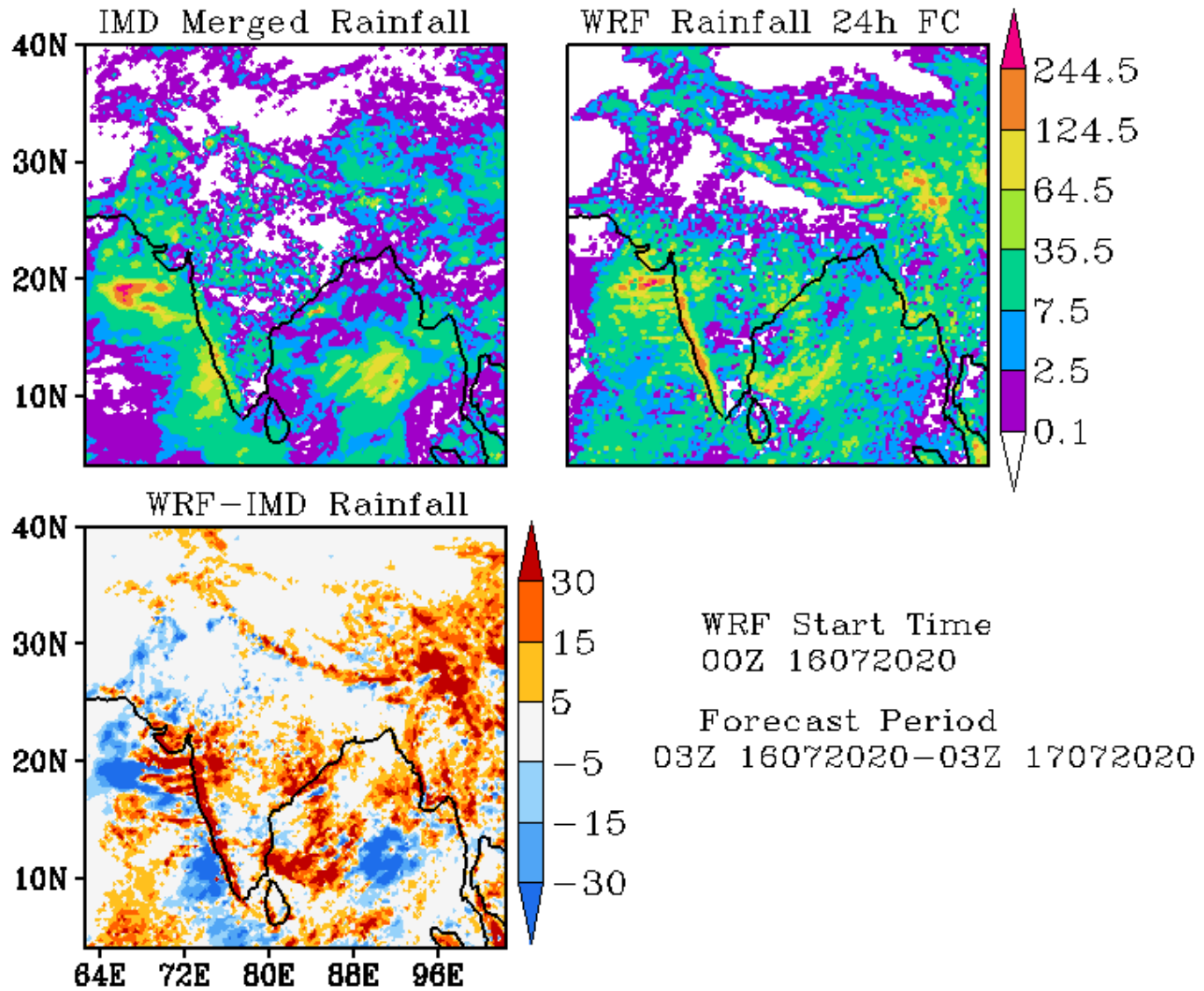


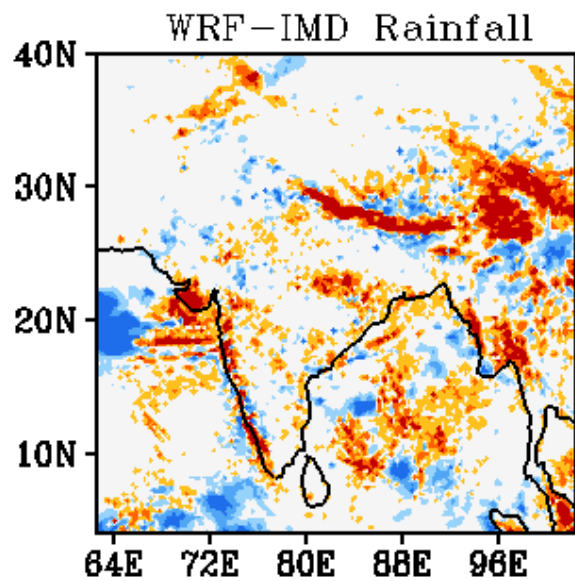
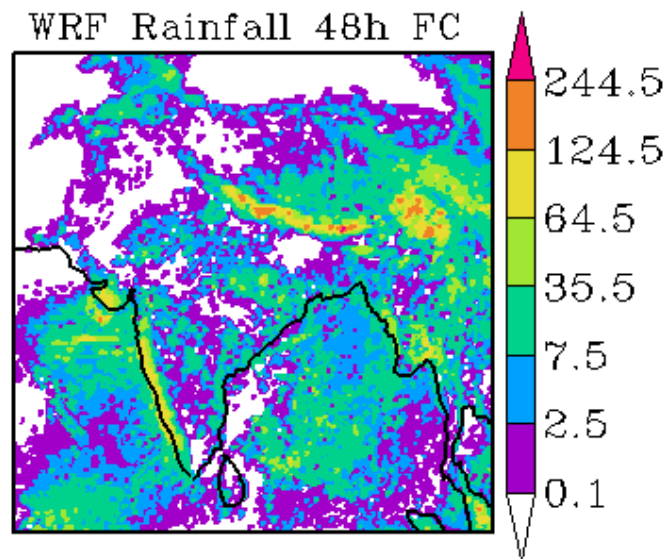
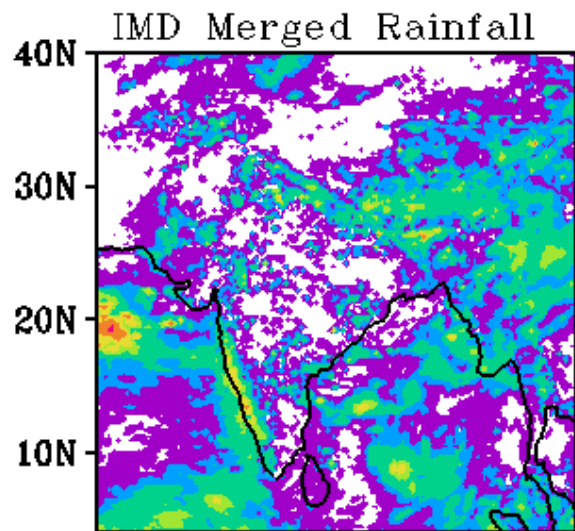
WRF Start Time
00Z 15072020

Forecast Period
03Z 15072020-03Z 16072020



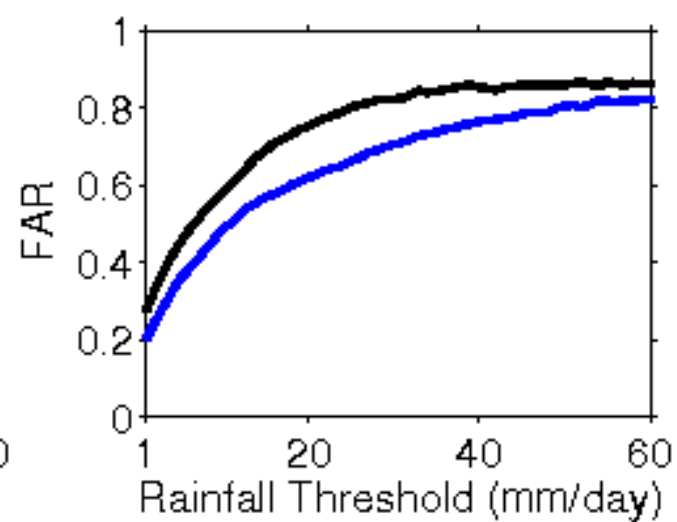
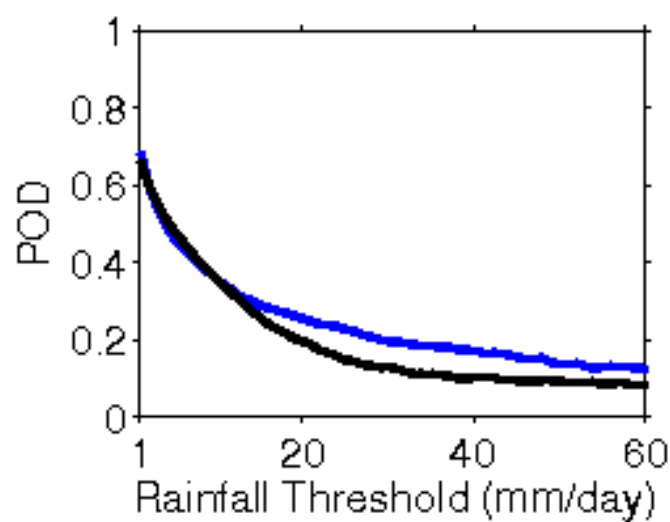
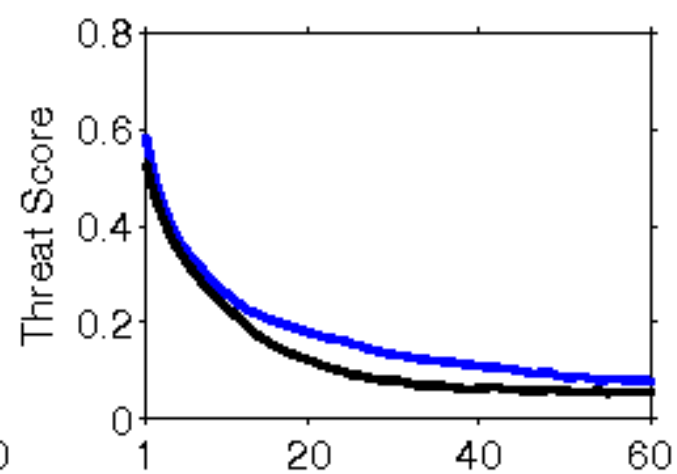
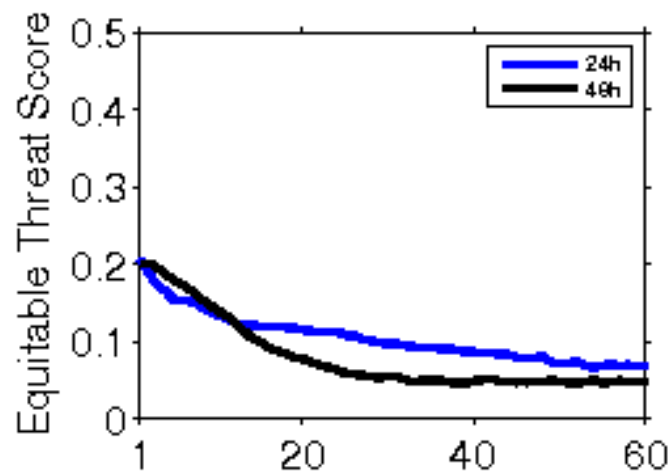


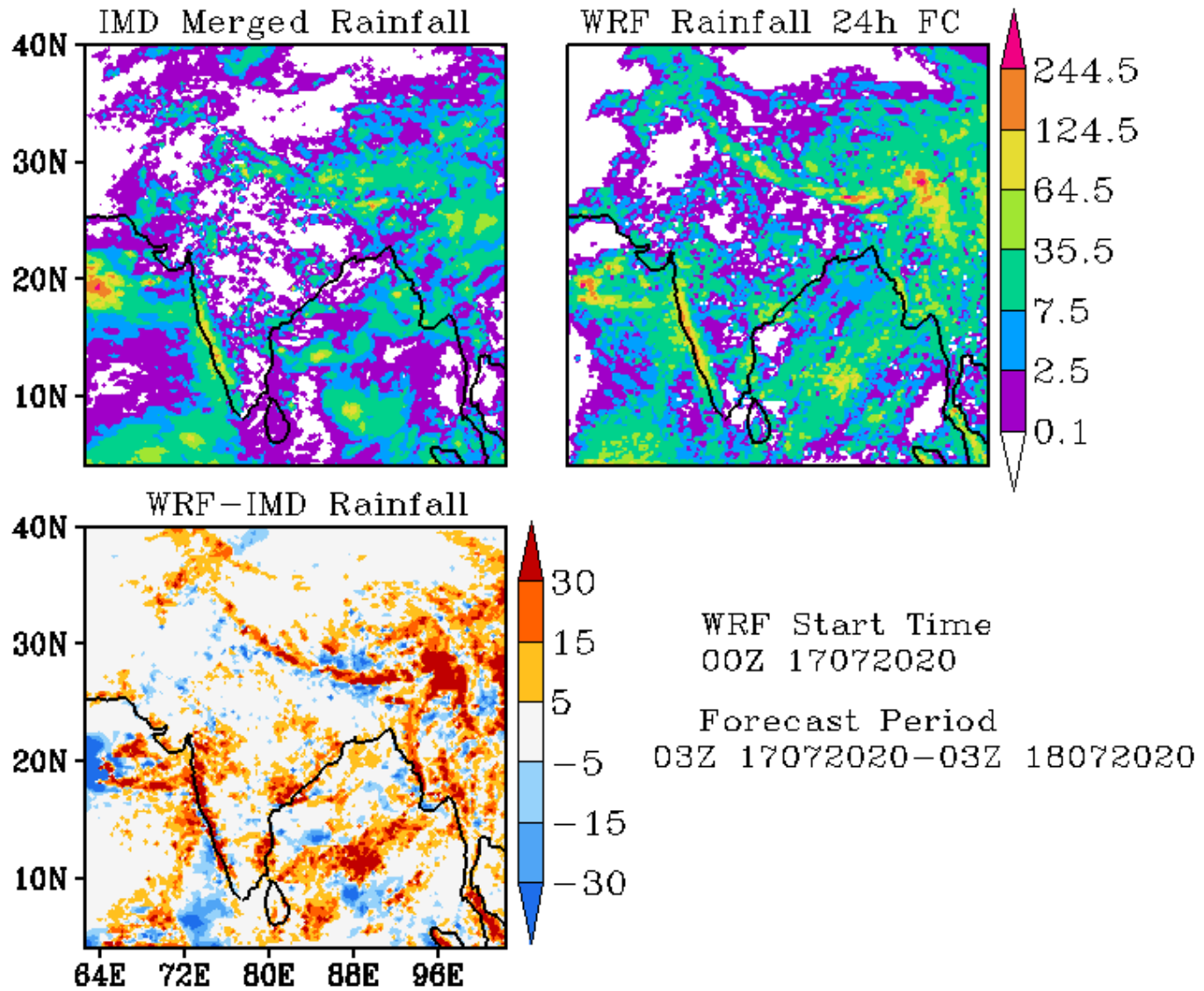


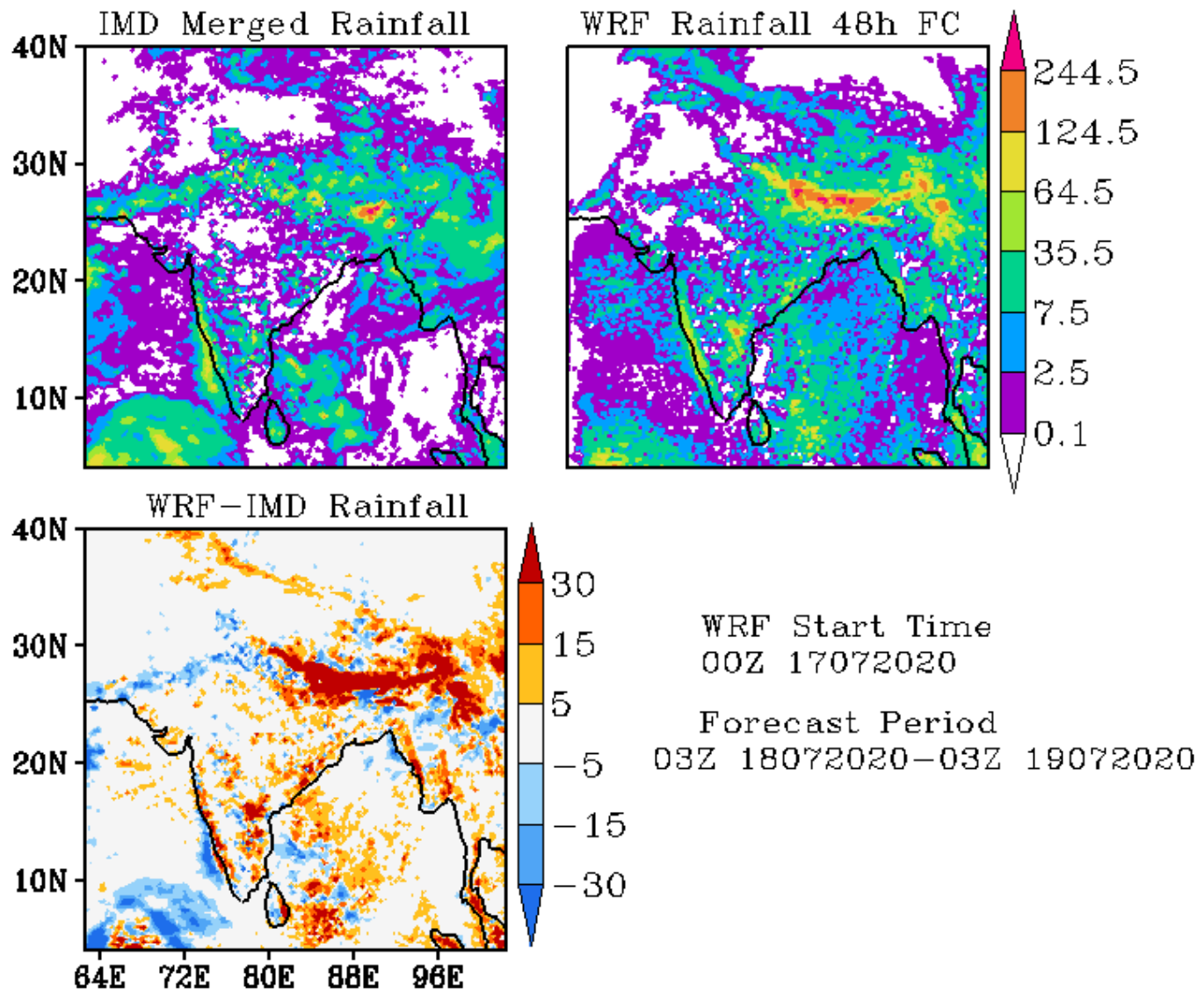


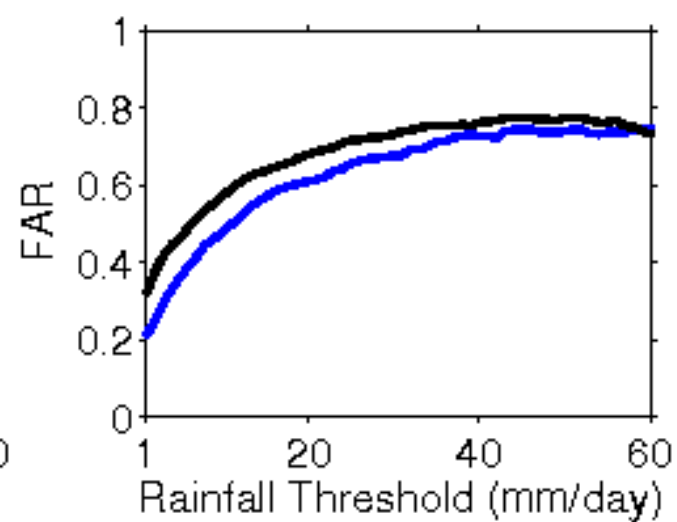
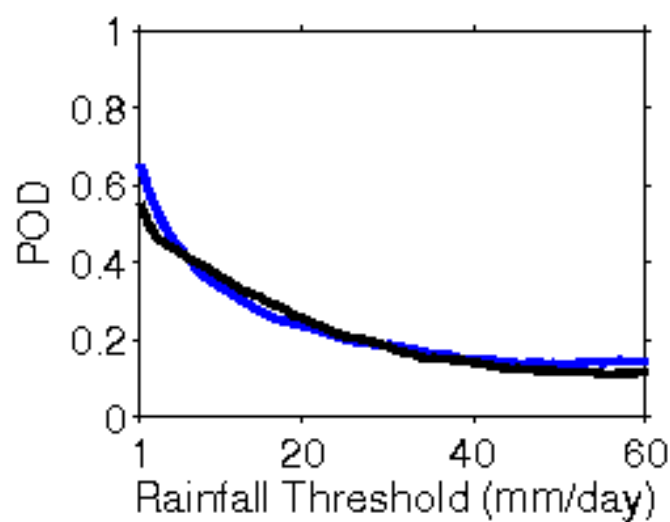
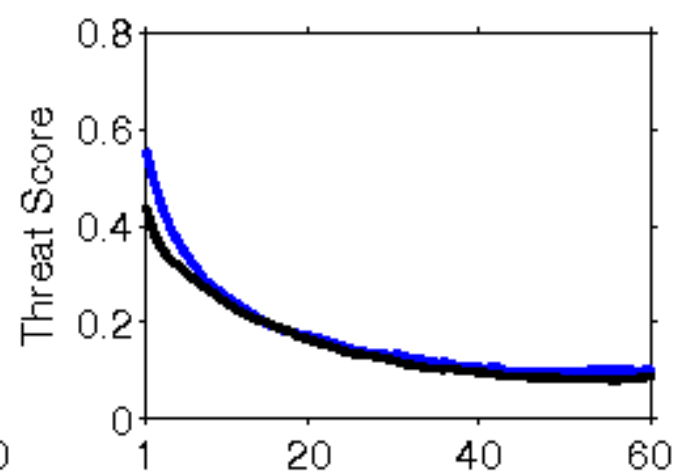
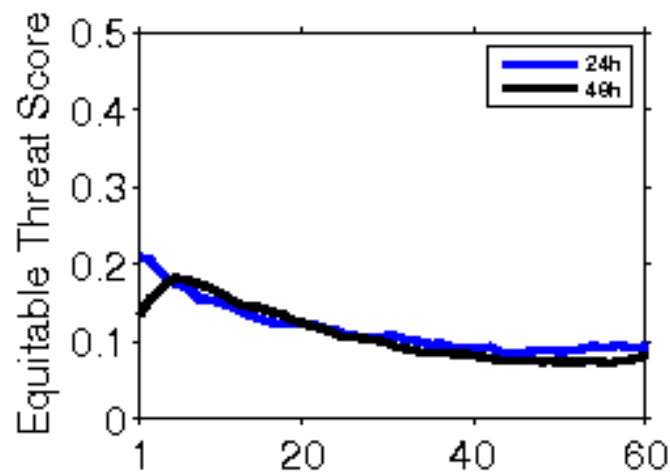
WRF Start Time
00Z 16072020

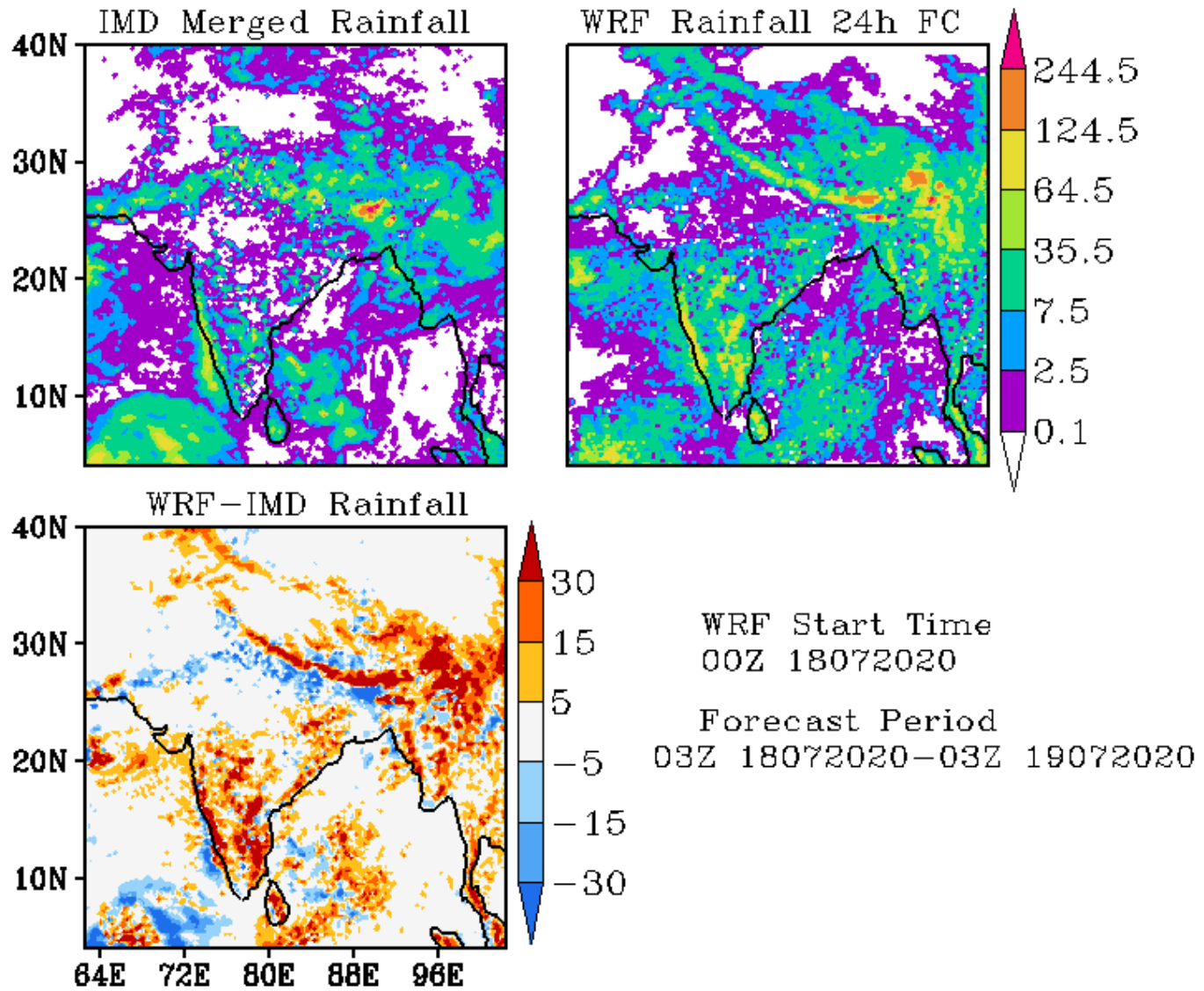
Forecast Period
03Z 17072020-03Z 18072020

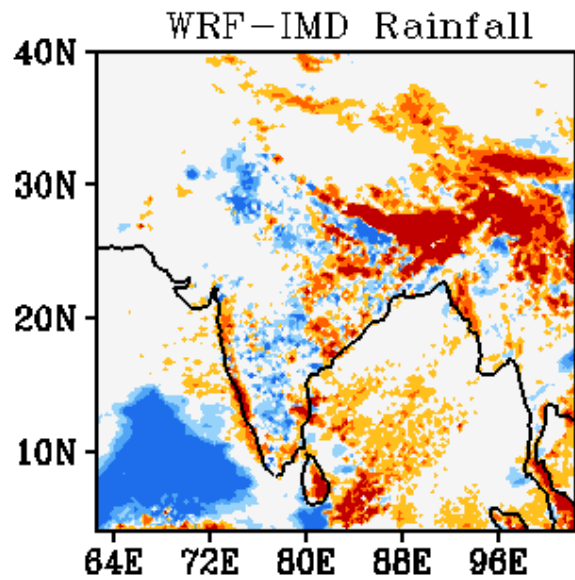
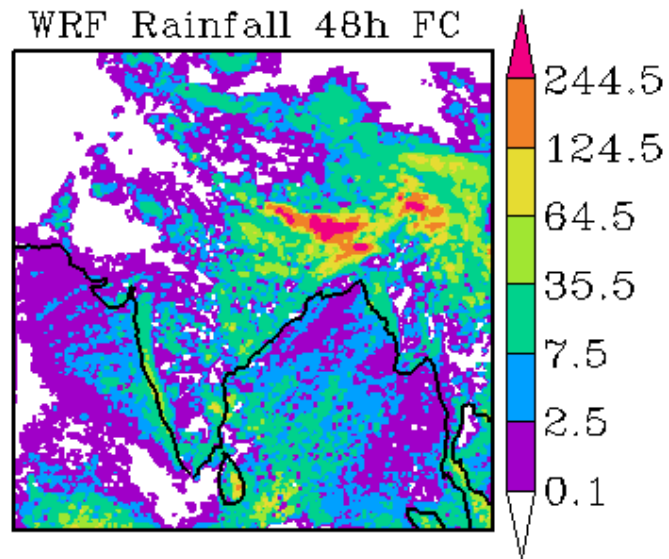
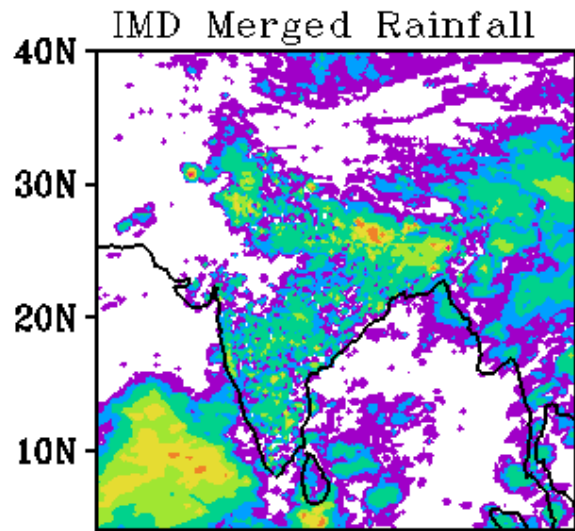






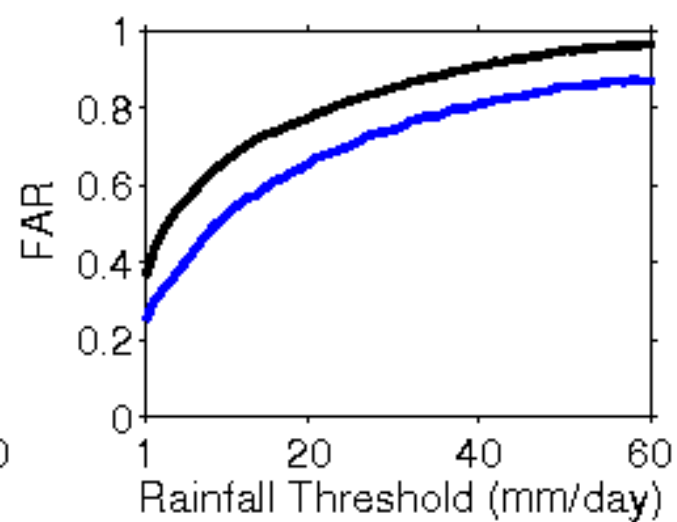
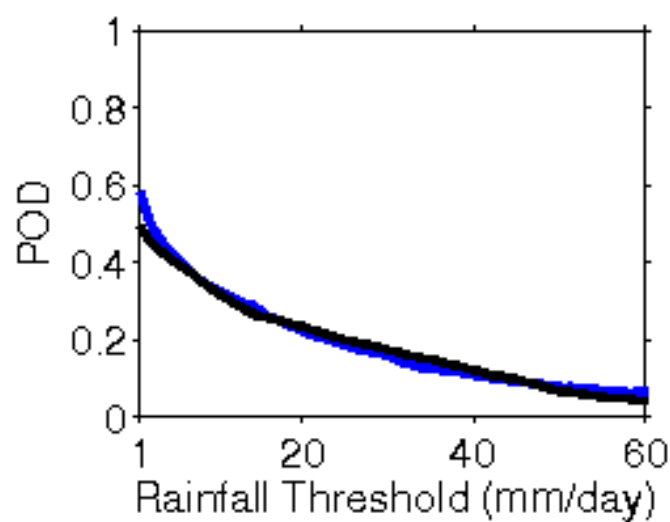
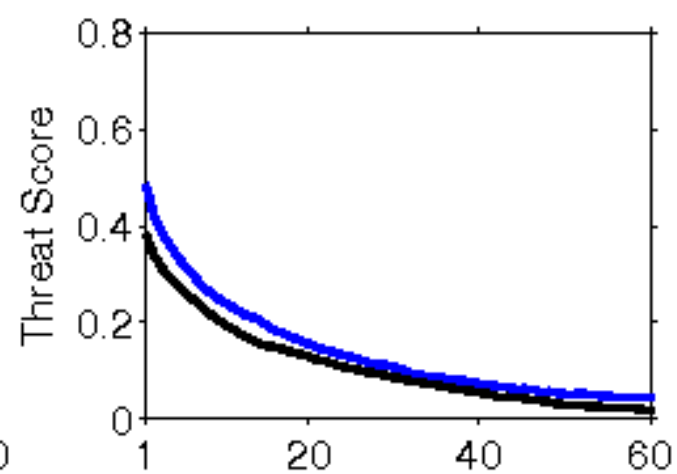
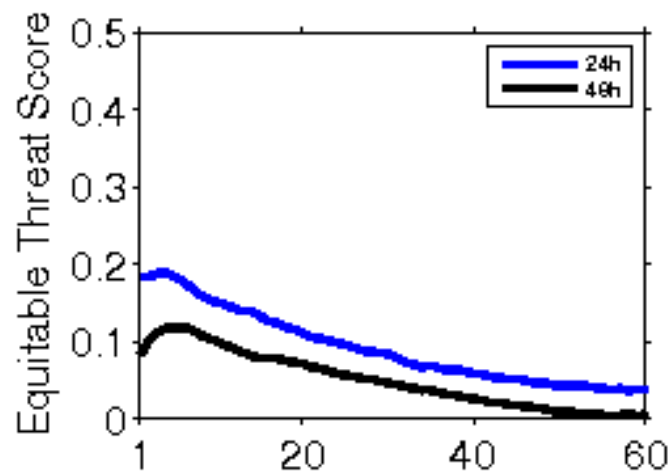




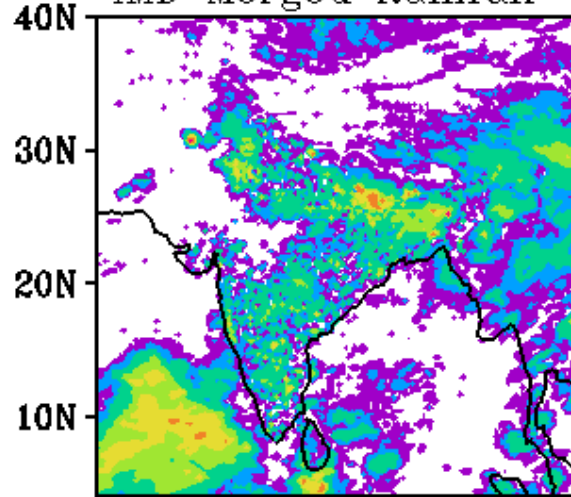


WRF Start Time
00Z 18072020

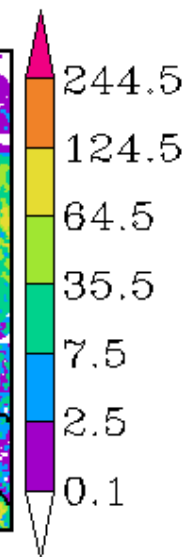
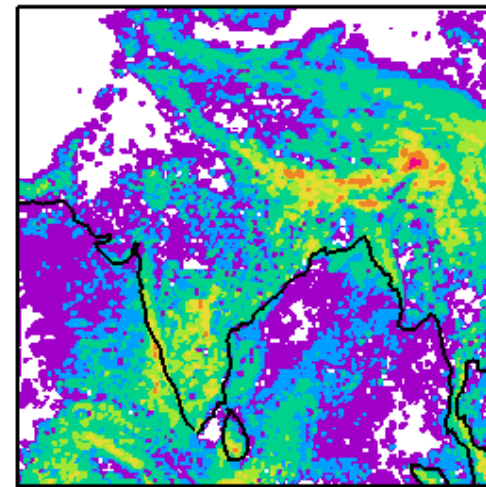
Forecast Period
03Z 19072020-03Z 20072020



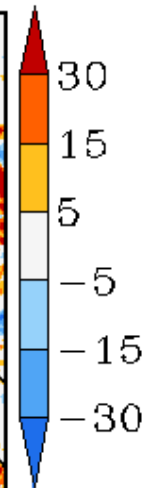
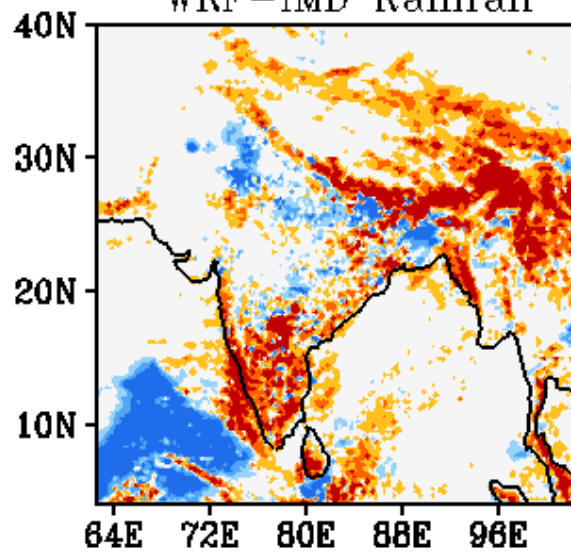
IMD Merged Rainfall



WRF Rainfall 24h FC

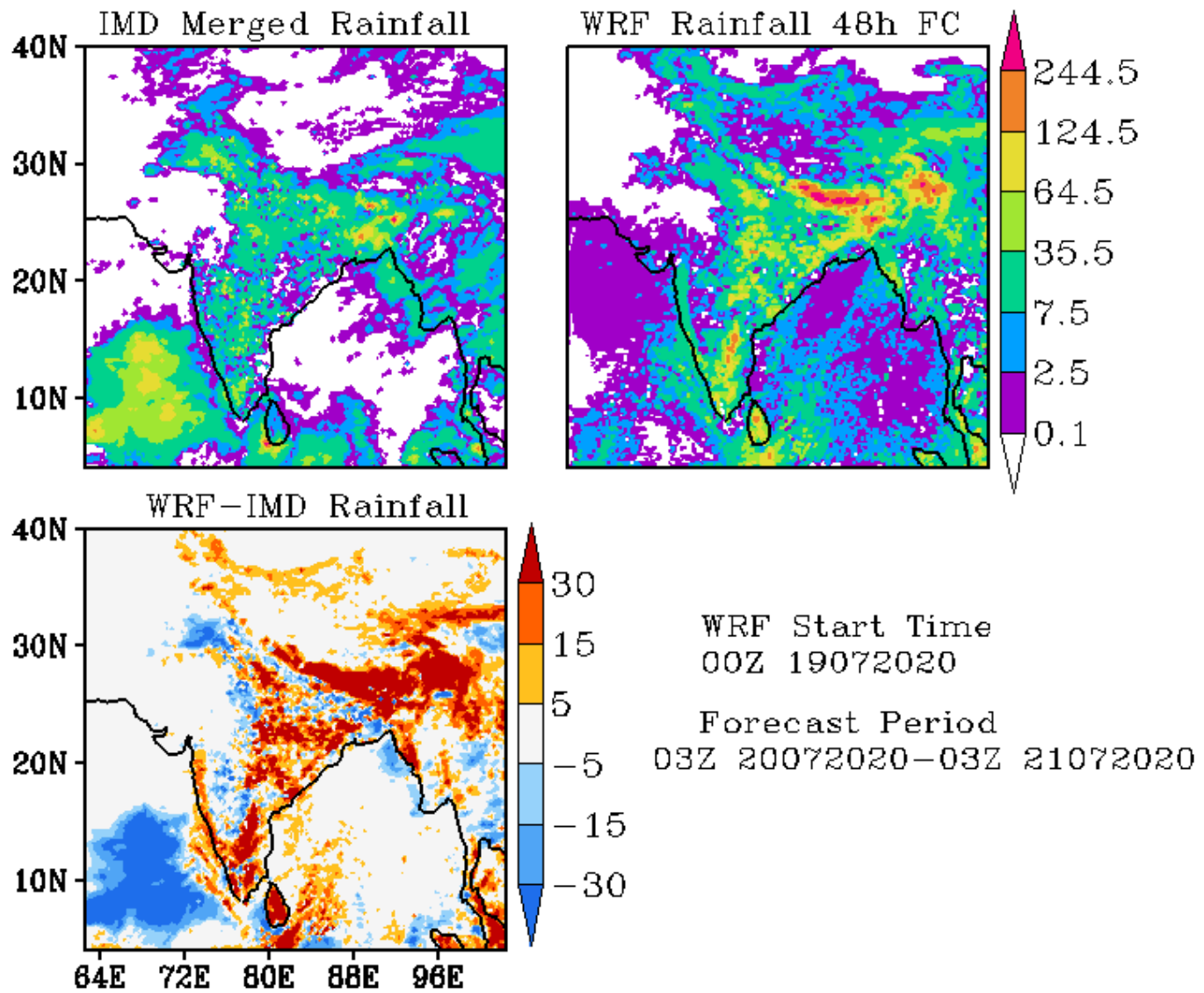


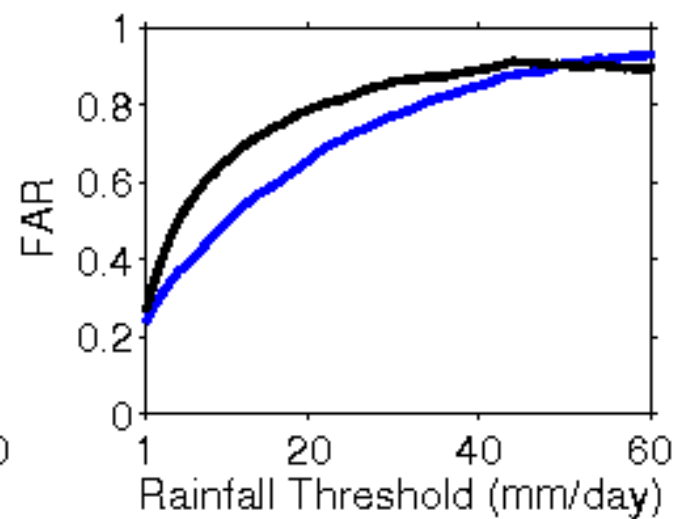
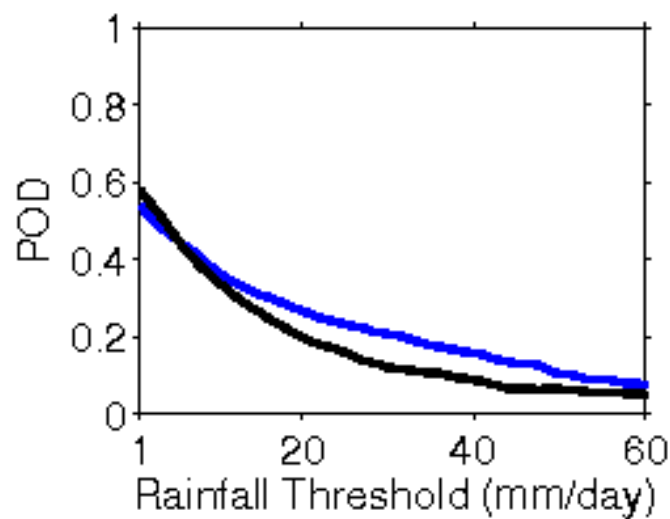
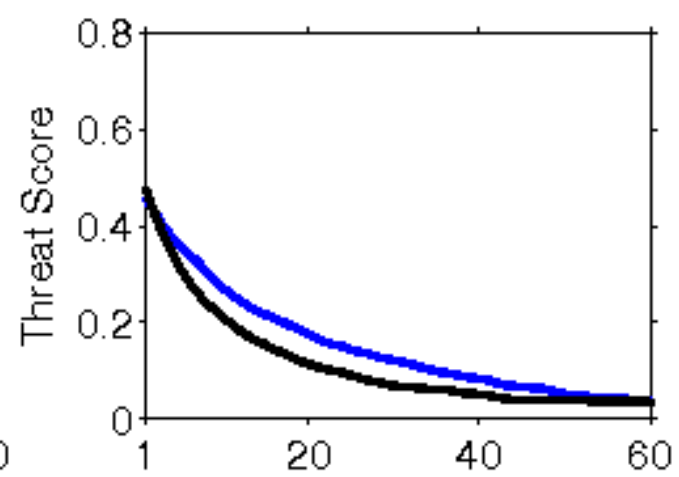
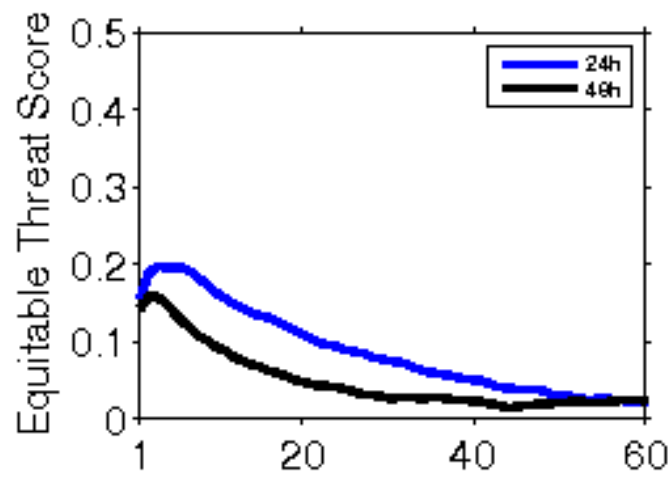
WRF-IMD Rainfall

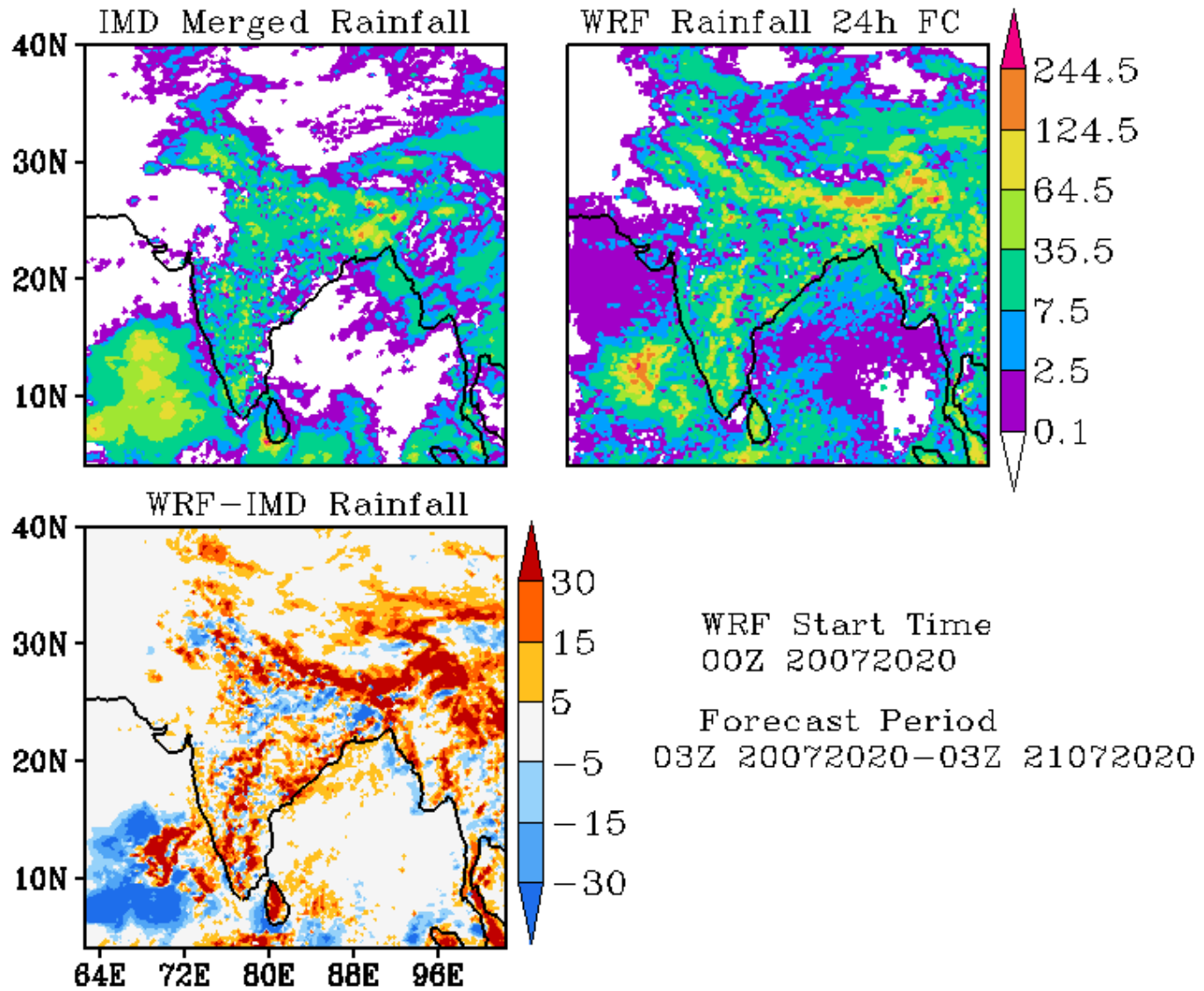


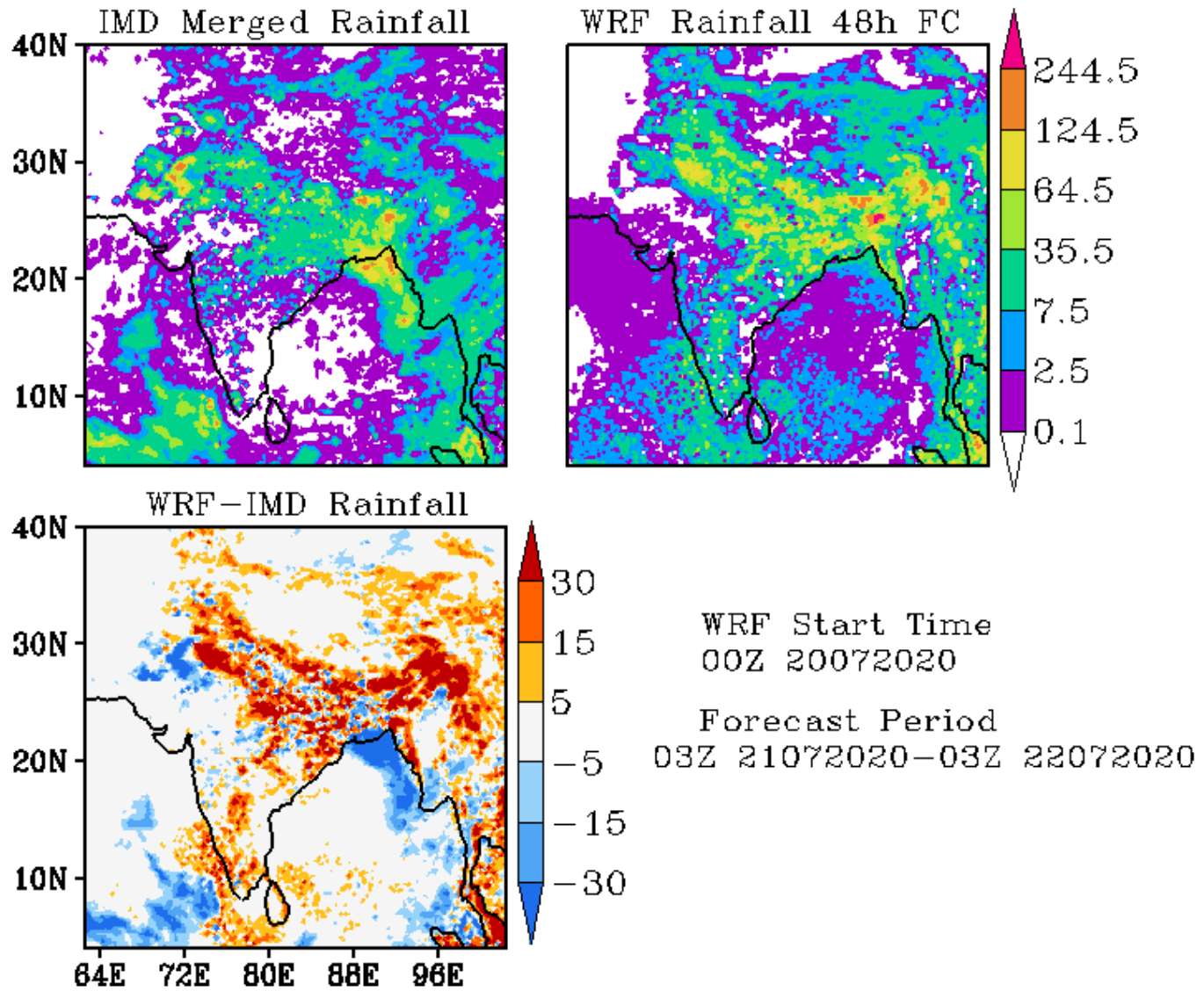
WRF Start Time
00Z 19072020

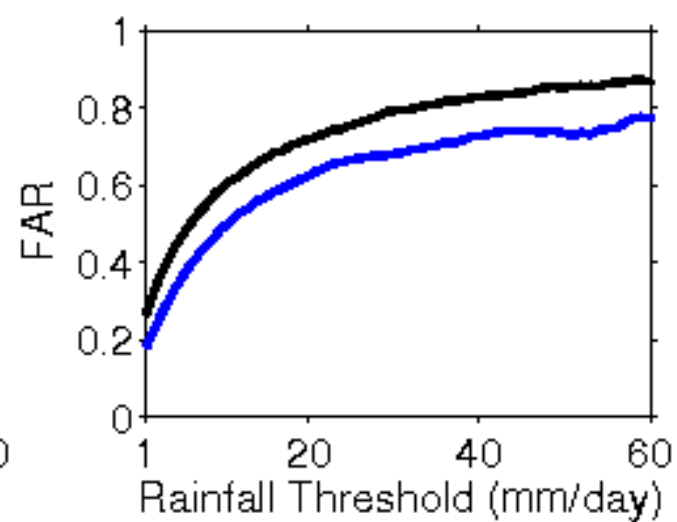
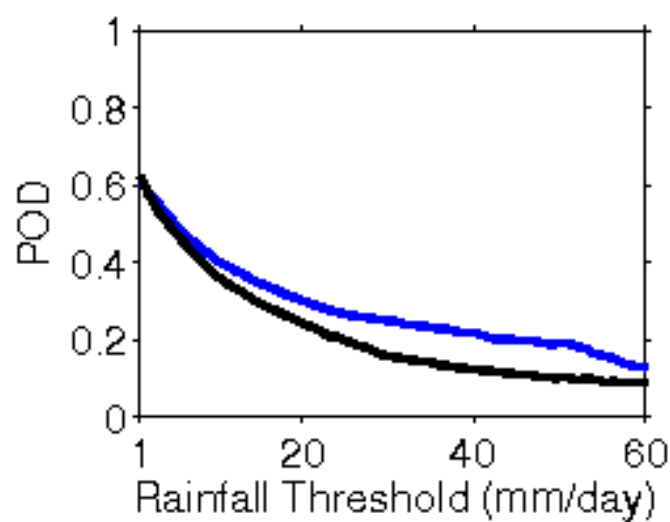
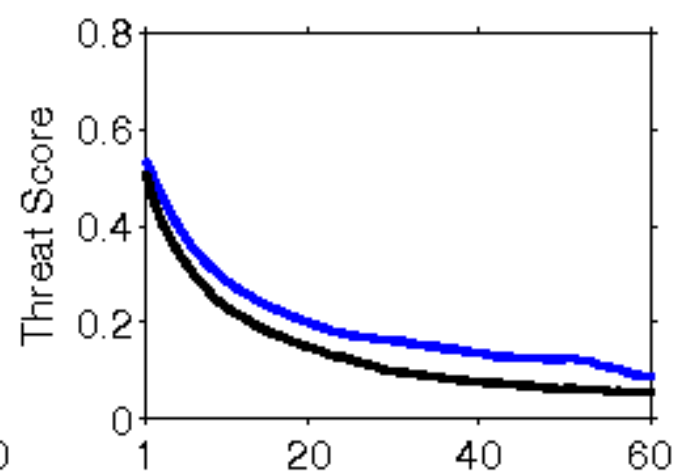
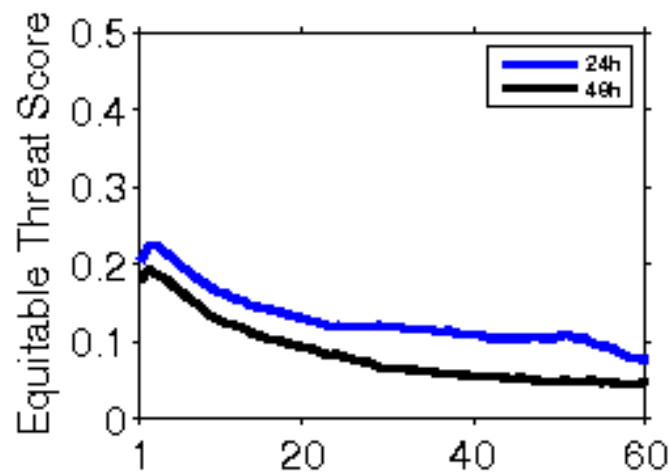
Forecast Period
03Z 19072020-03Z 20072020



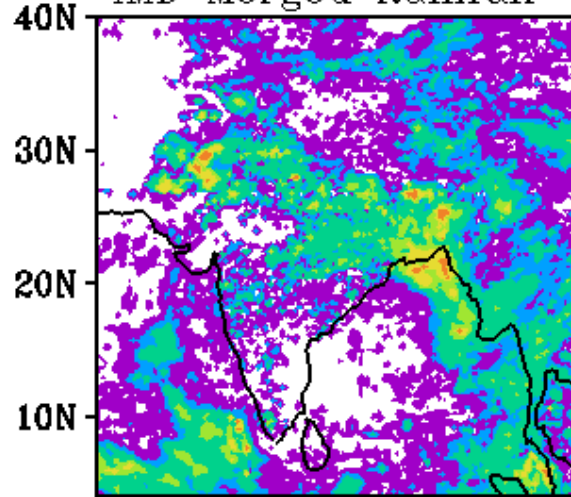




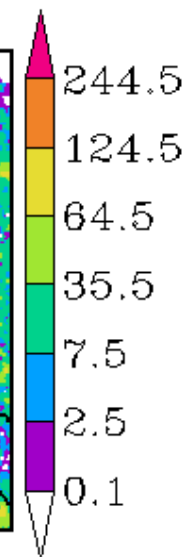
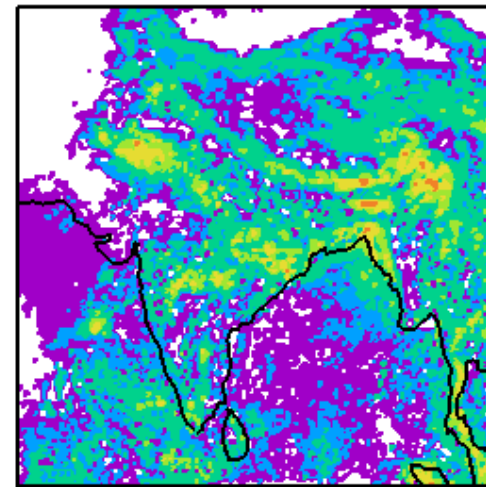




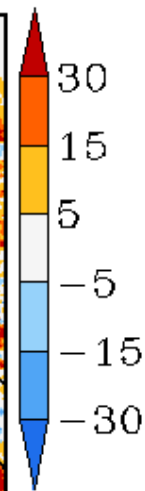
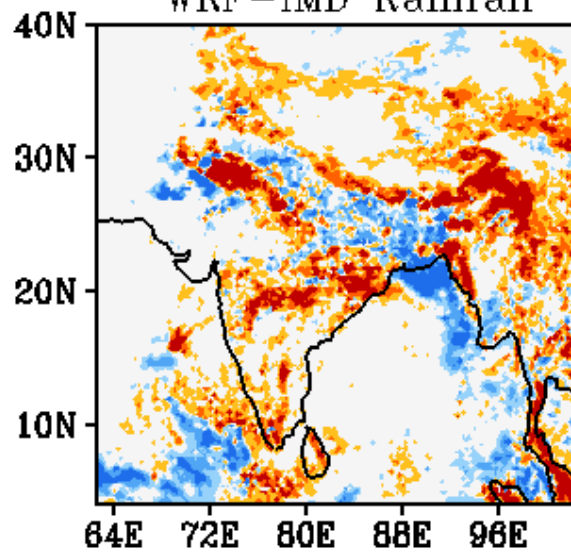
IMD Merged Rainfall



WRF Rainfall 24h FC

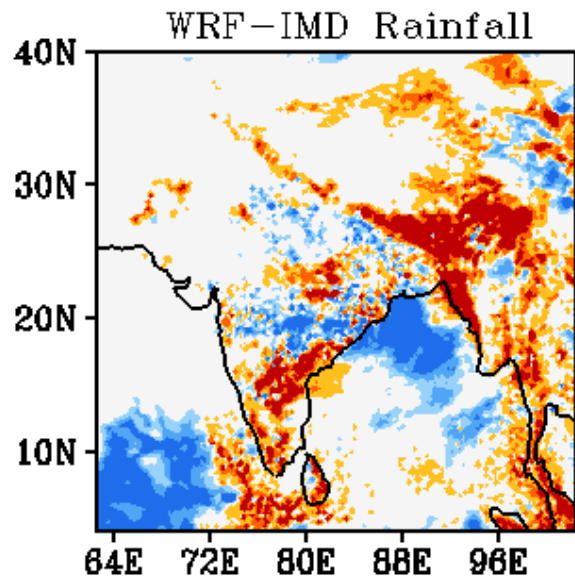
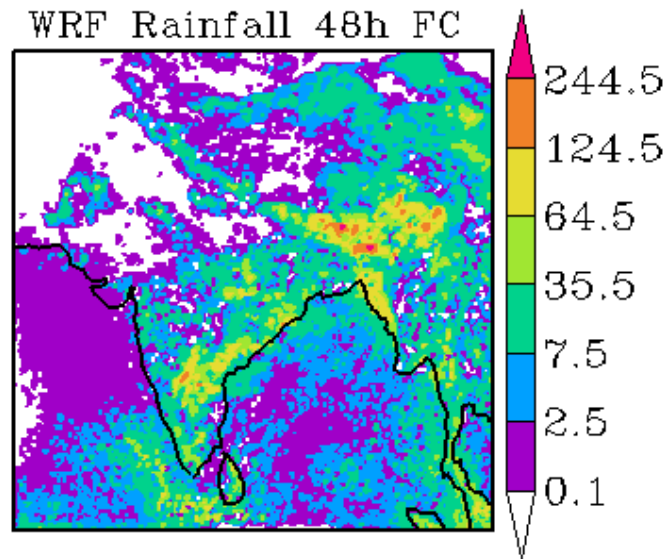
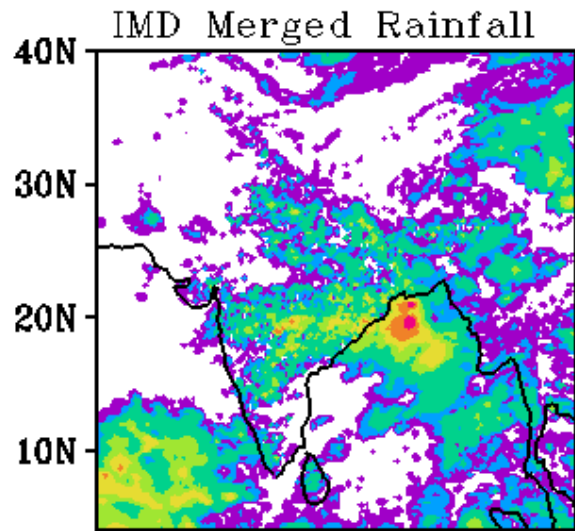


WRF-IMD Rainfall



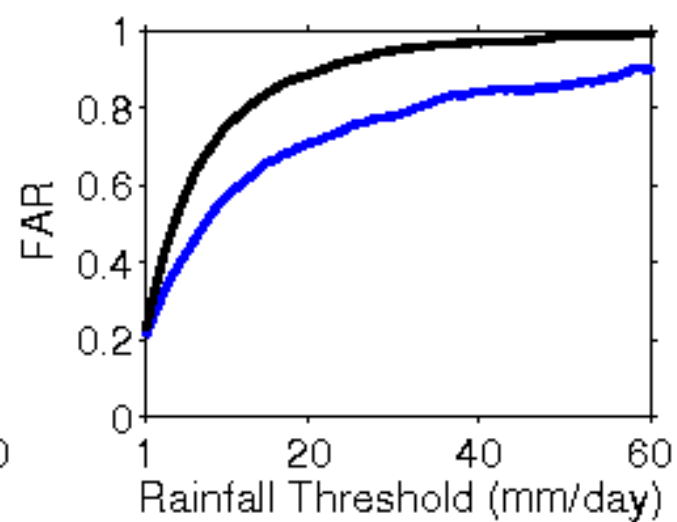
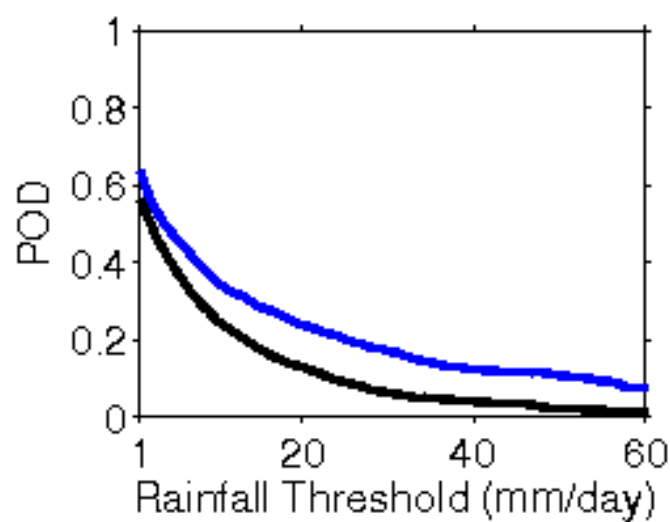
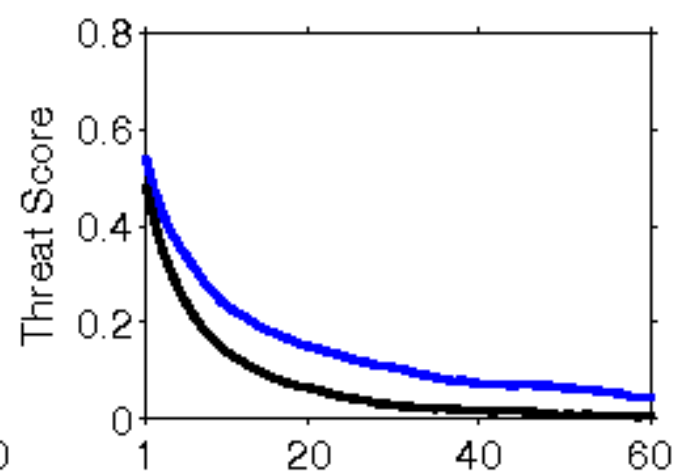
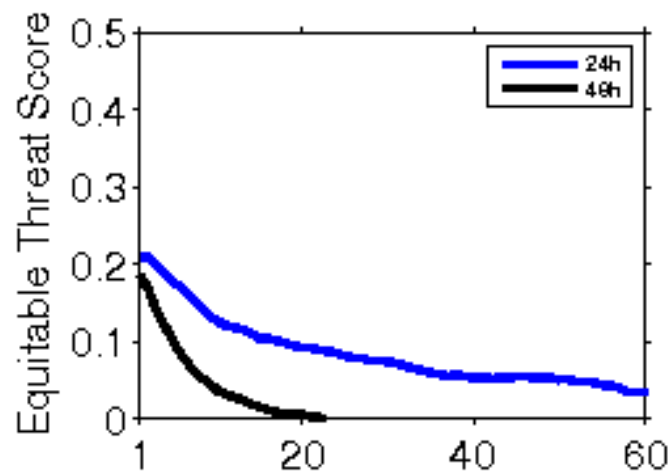
WRF Start Time
00Z 21072020

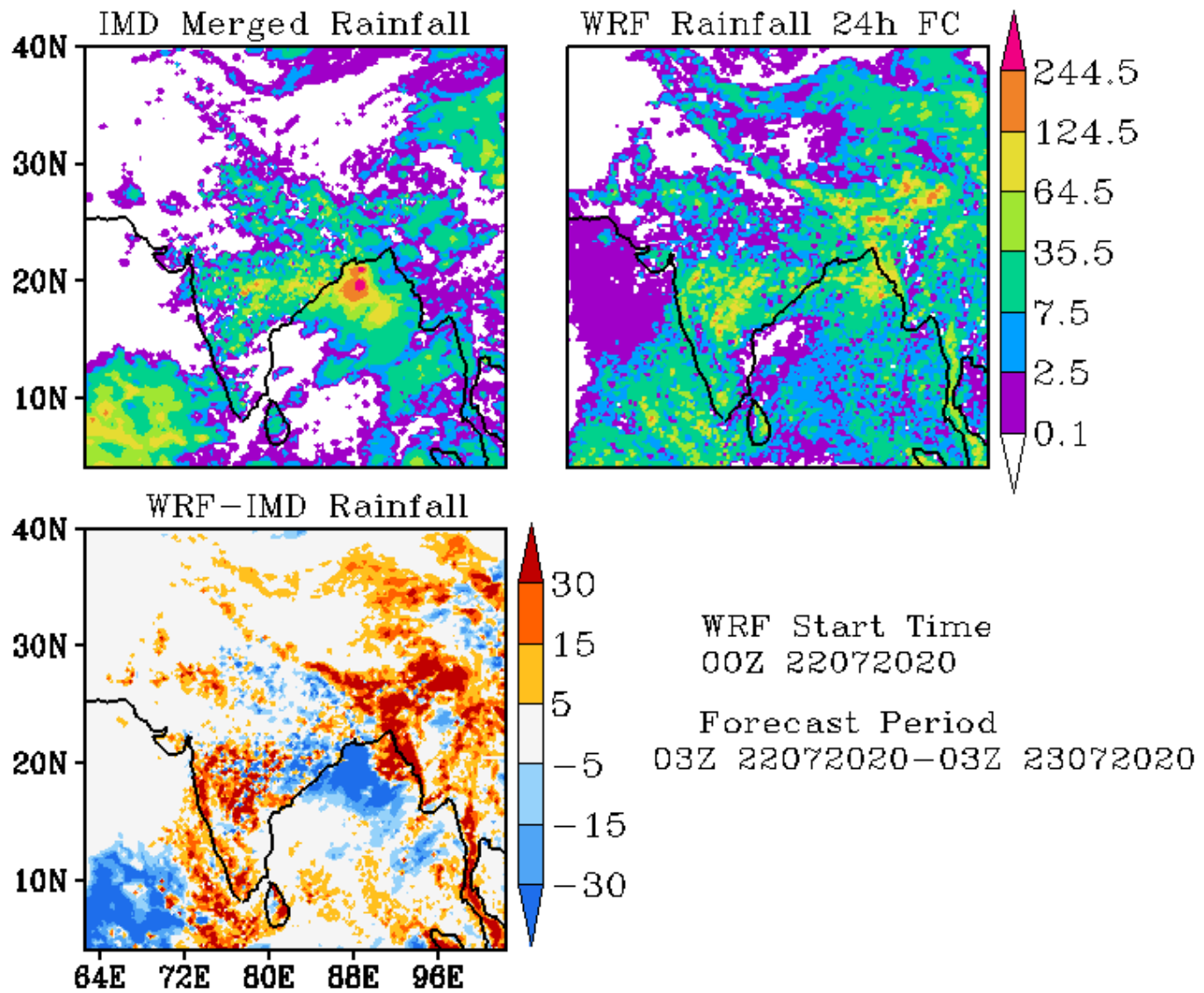
Forecast Period
03Z 21072020-03Z 22072020

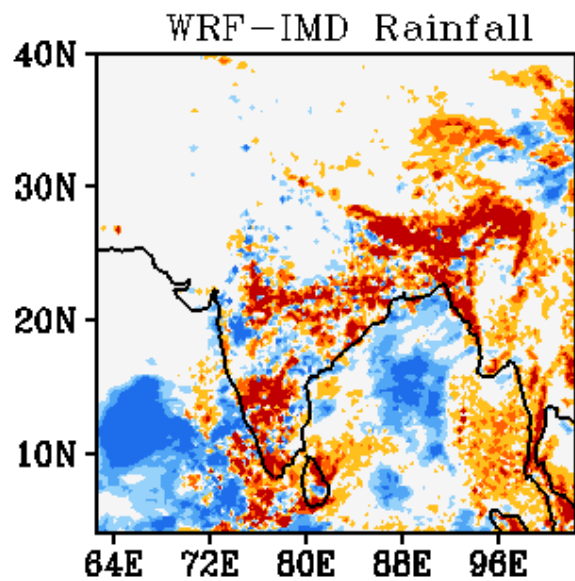
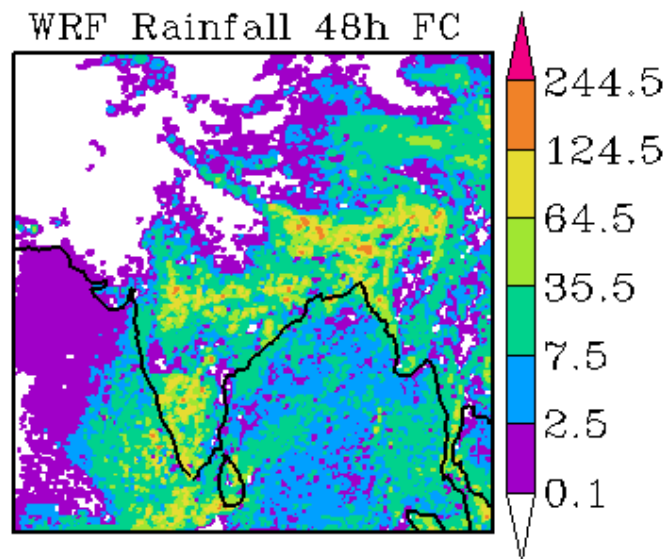
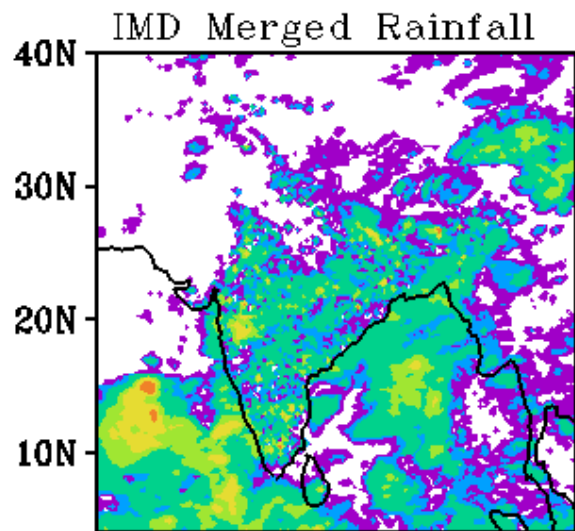


WRF Start Time
00Z 21072020

Forecast Period
03Z 22072020-03Z 23072020

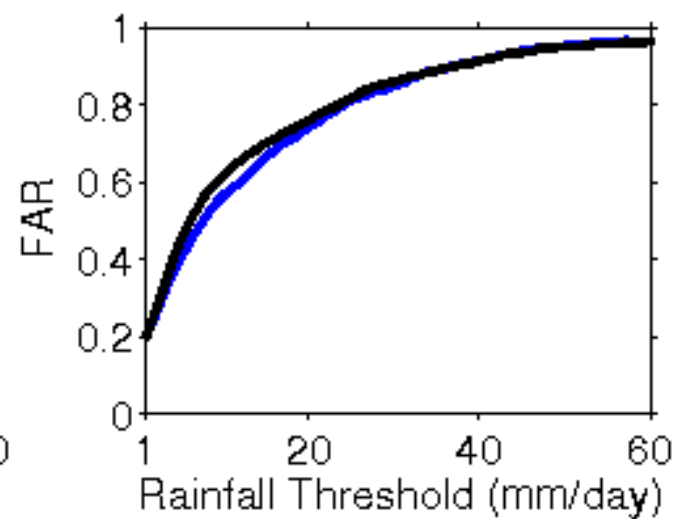
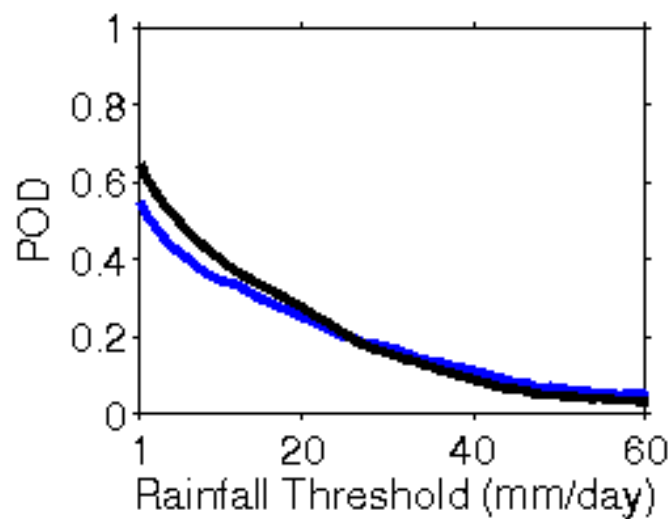
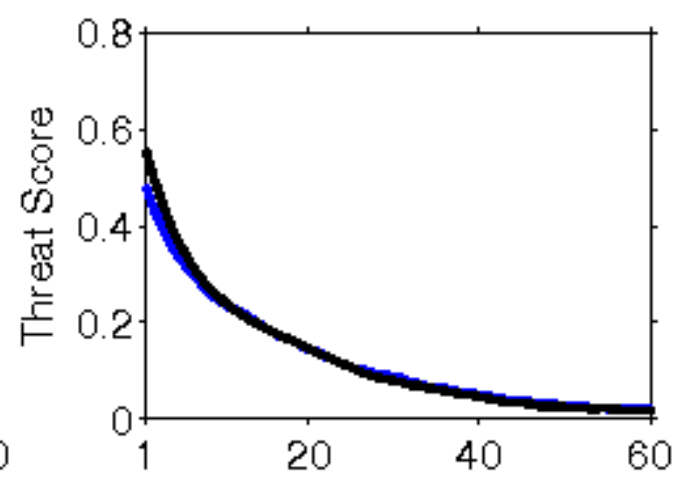
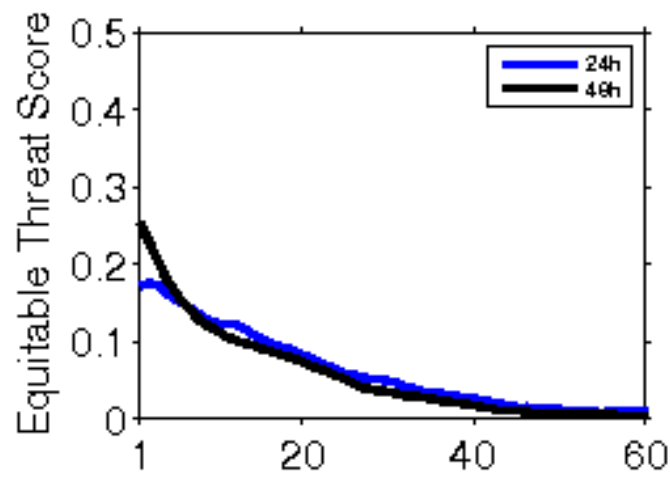


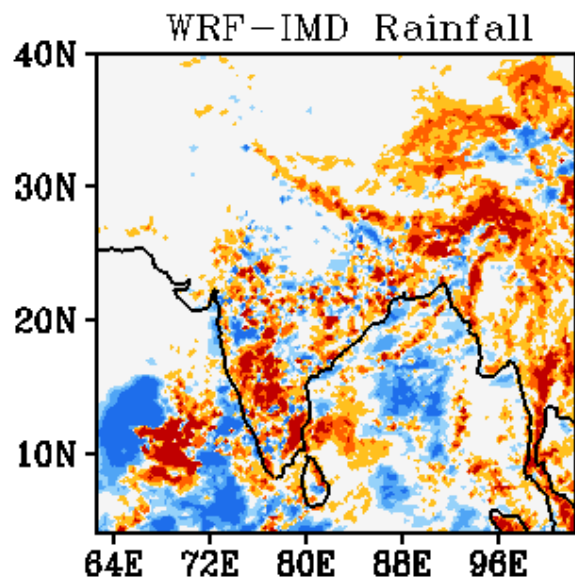
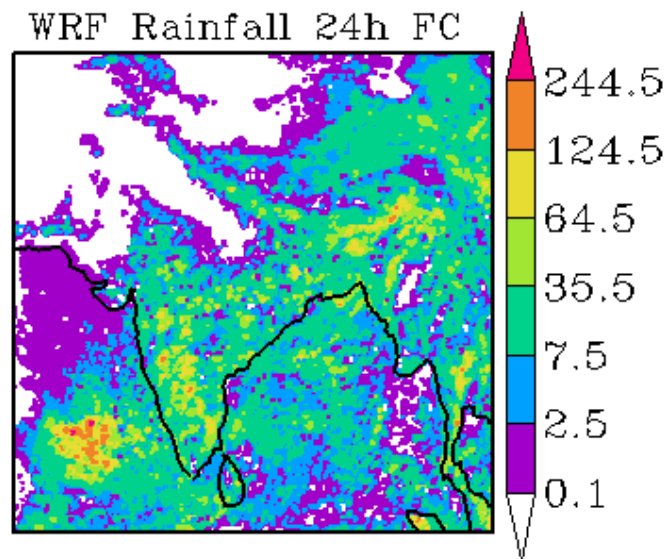
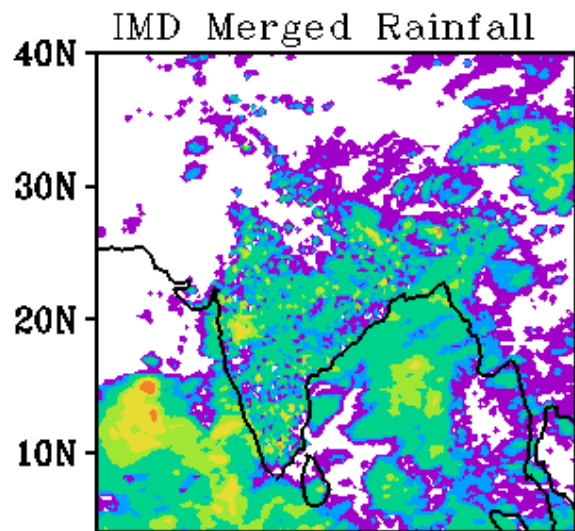




WRF Start Time
00Z 22072020

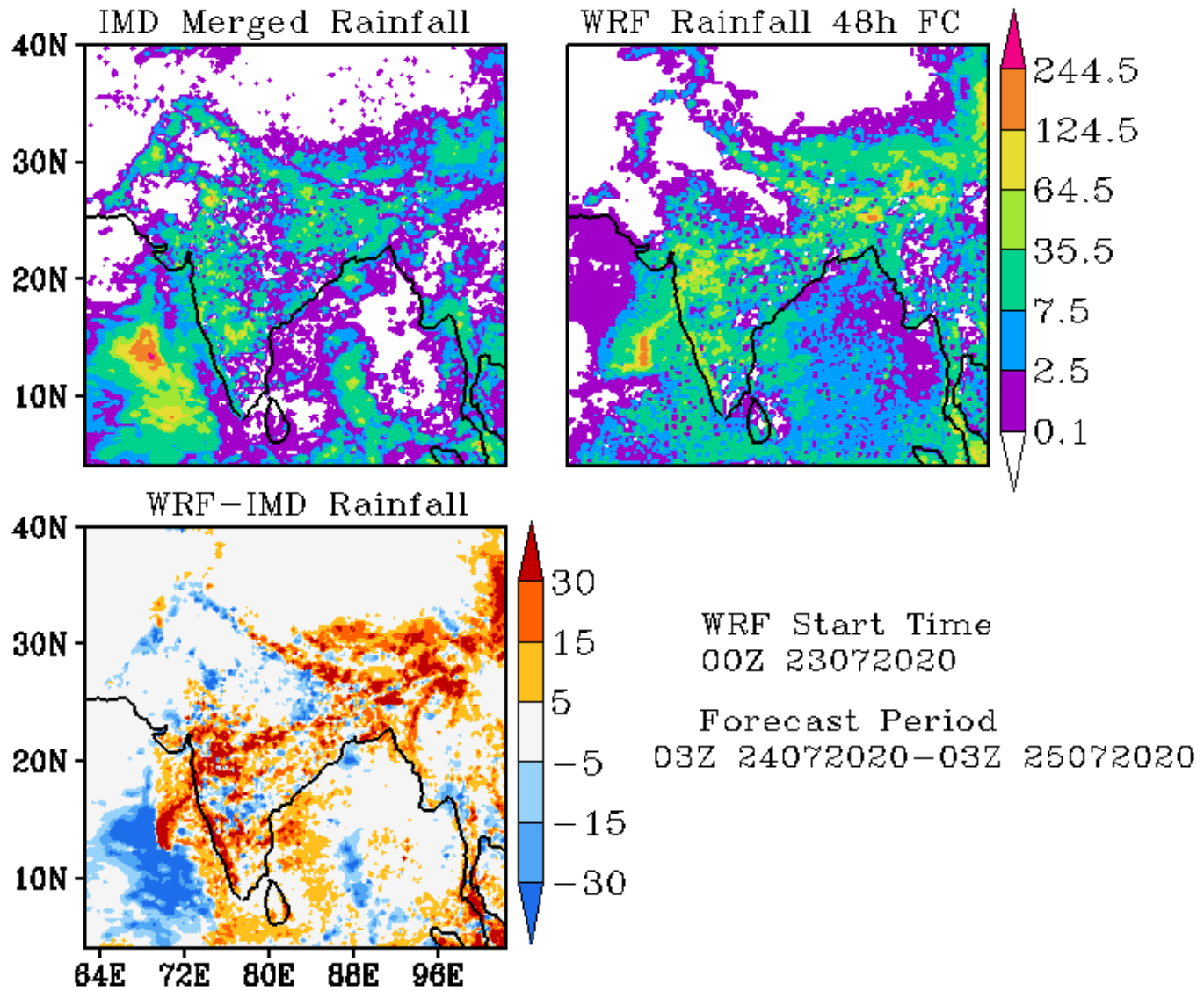
Forecast Period
03Z 23072020-03Z 24072020

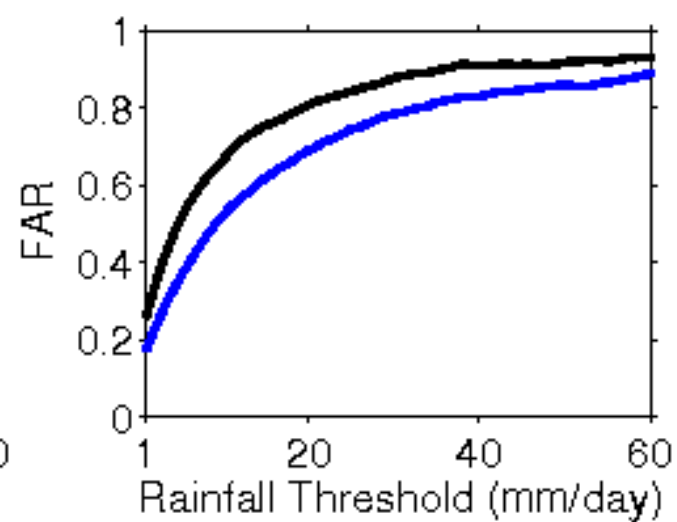
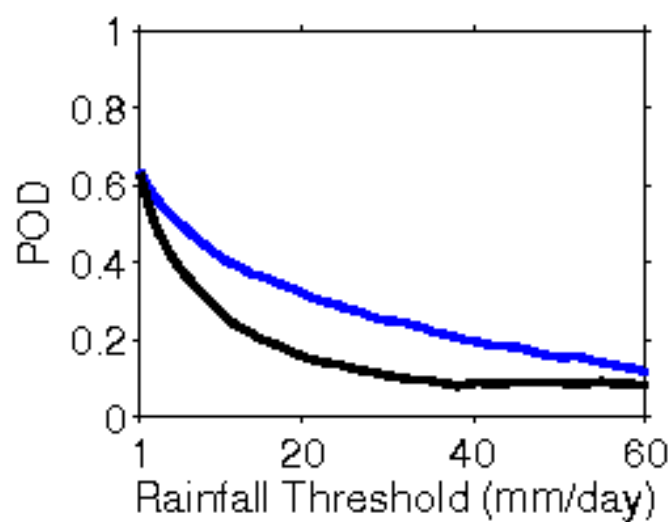
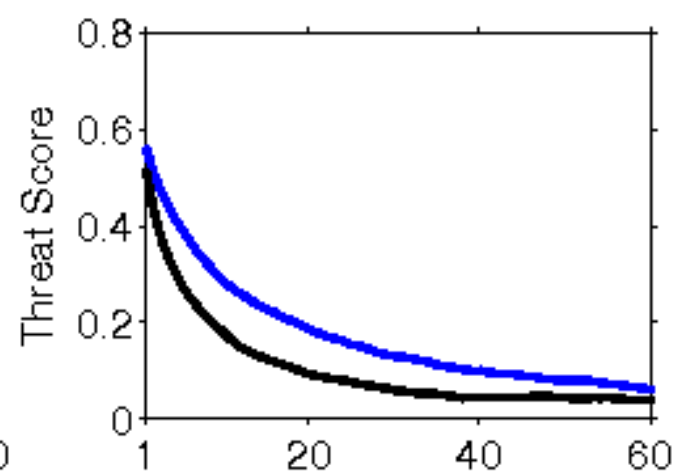
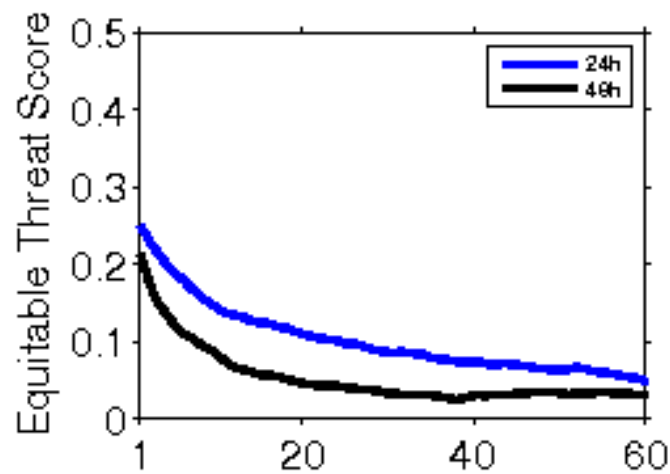


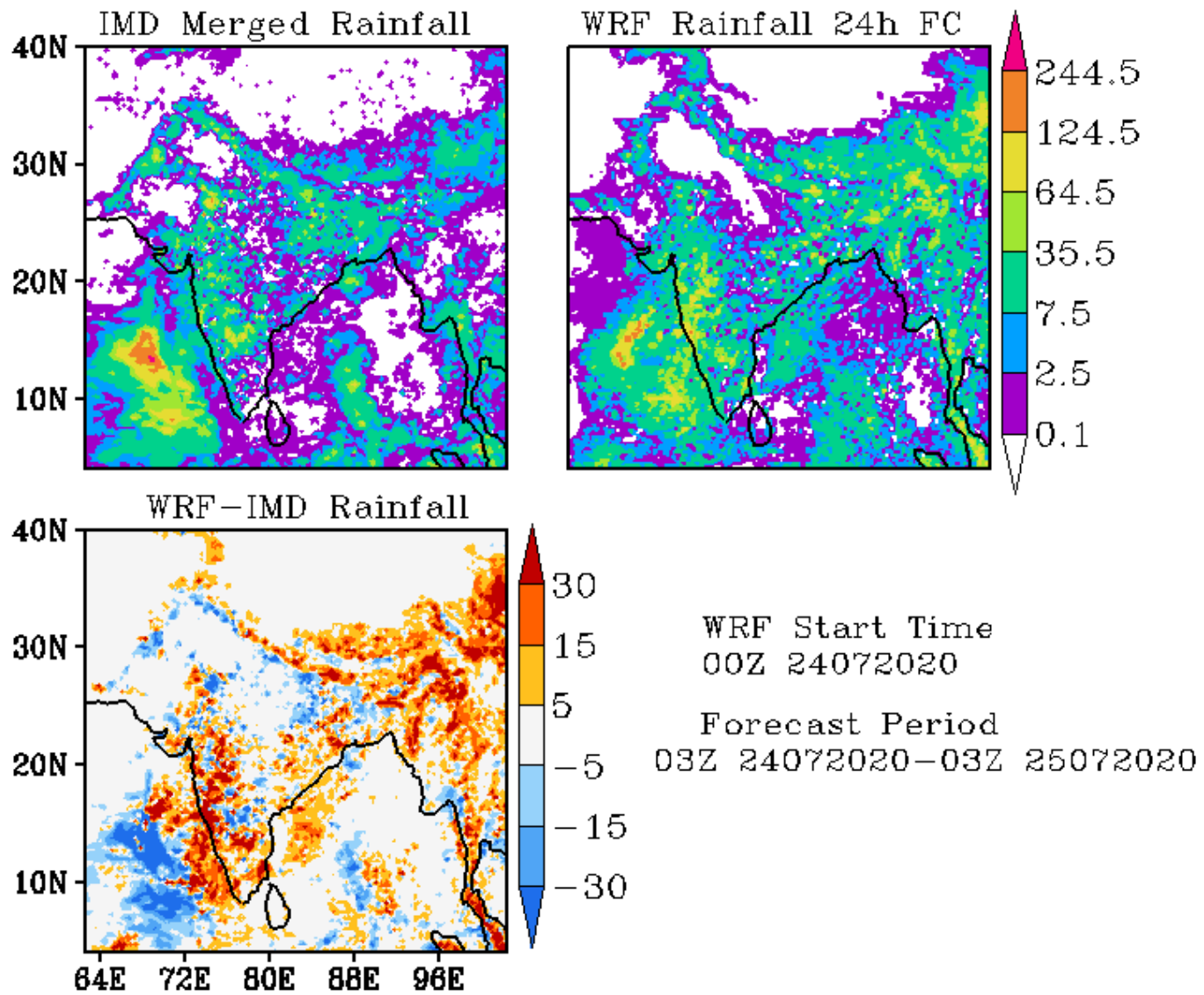


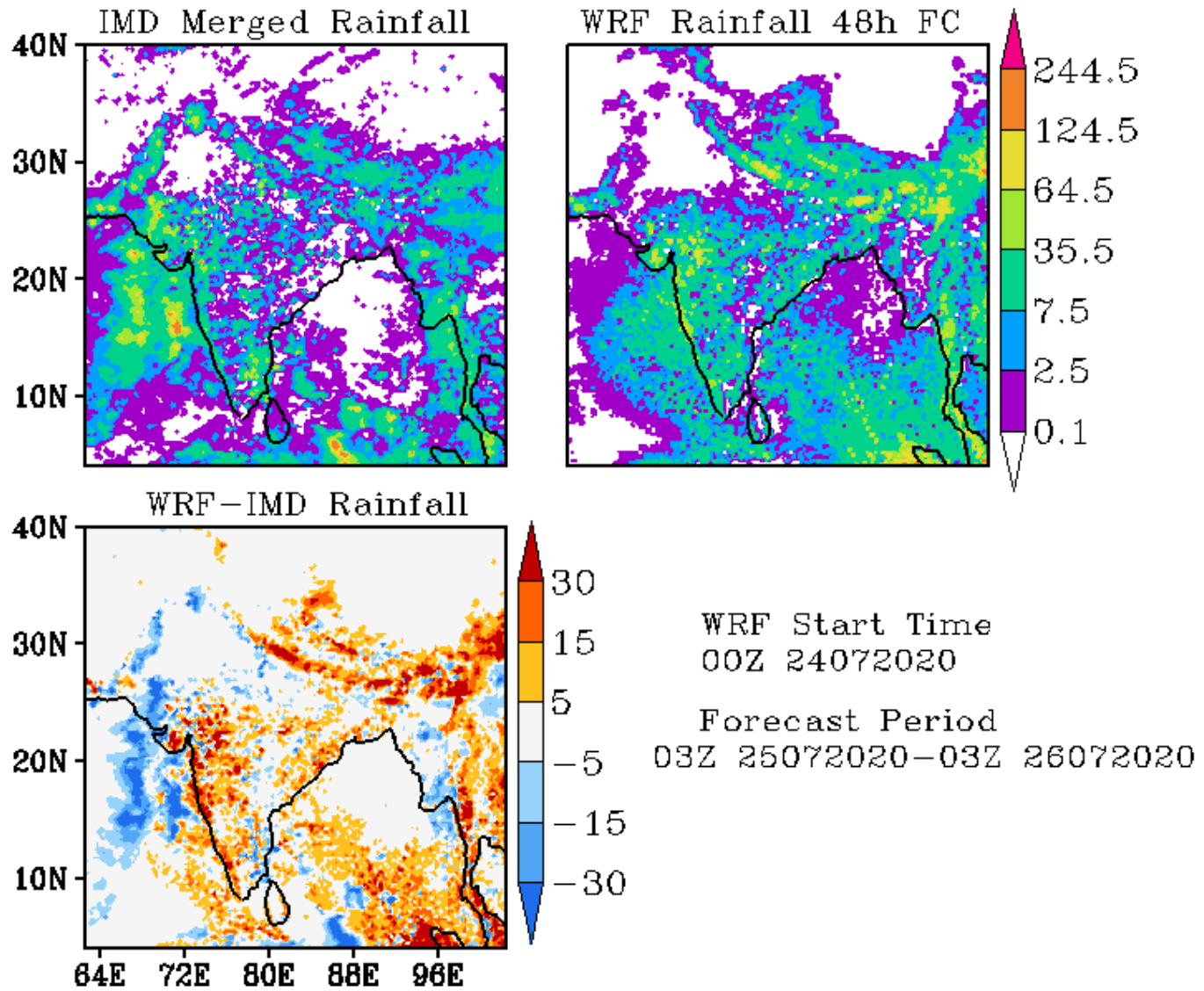
WRF Start Time
00Z 23072020

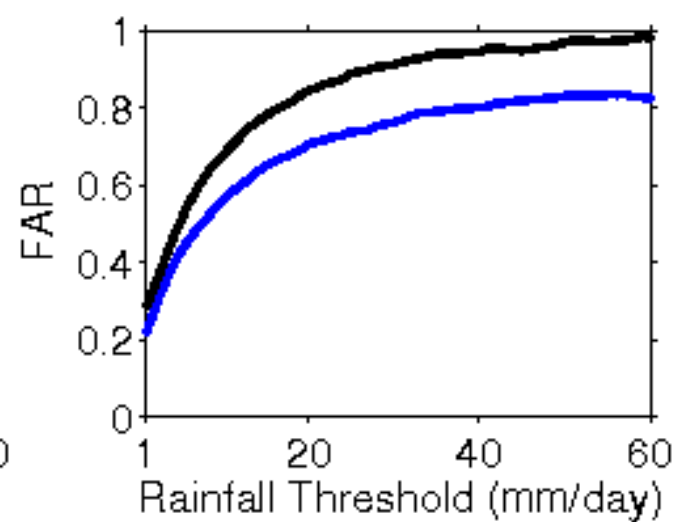
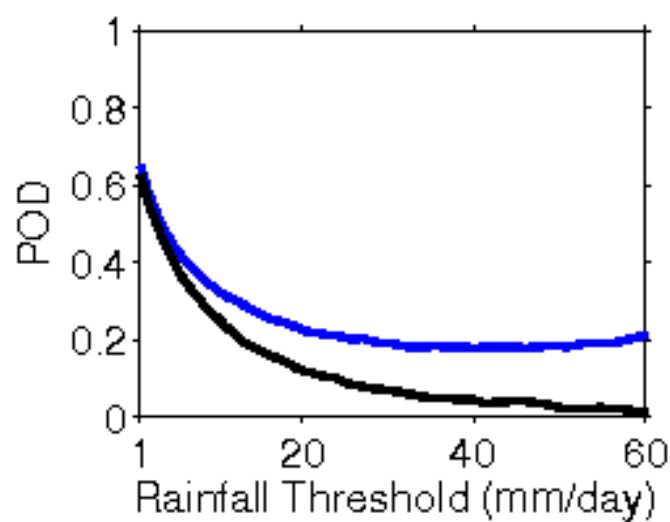
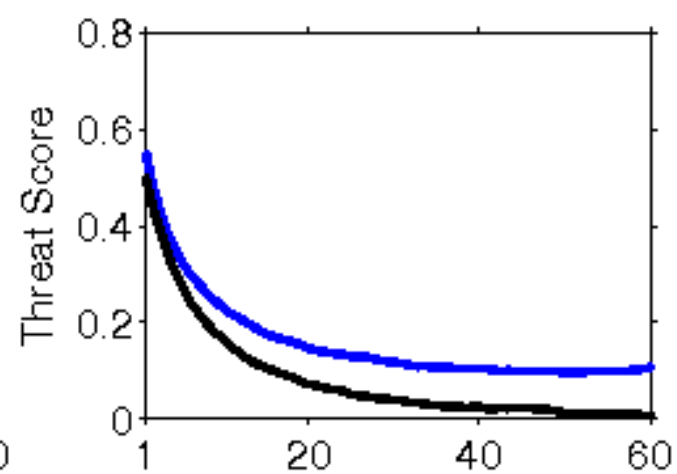
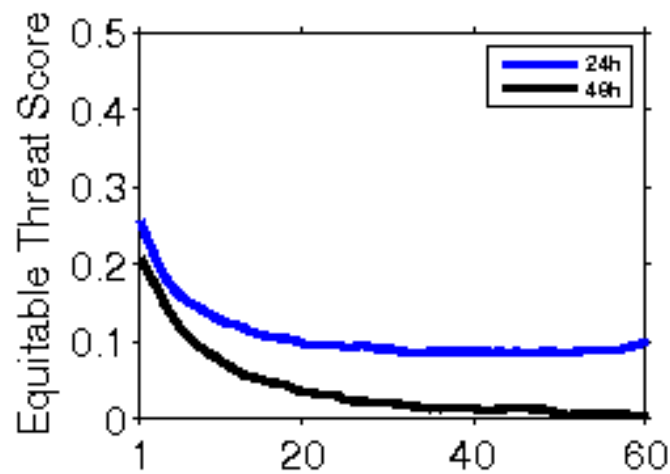
Forecast Period
03Z 23072020-03Z 24072020

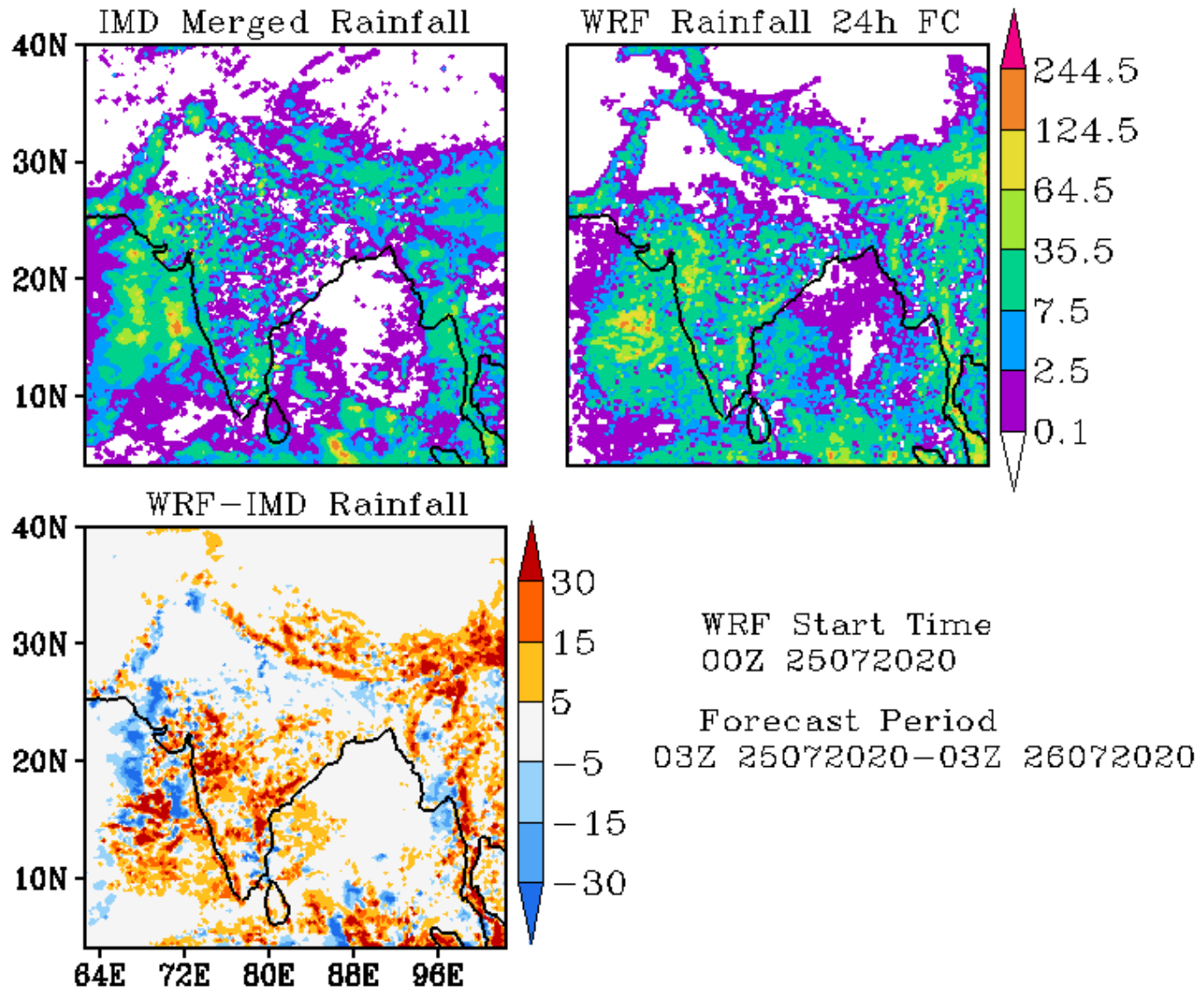


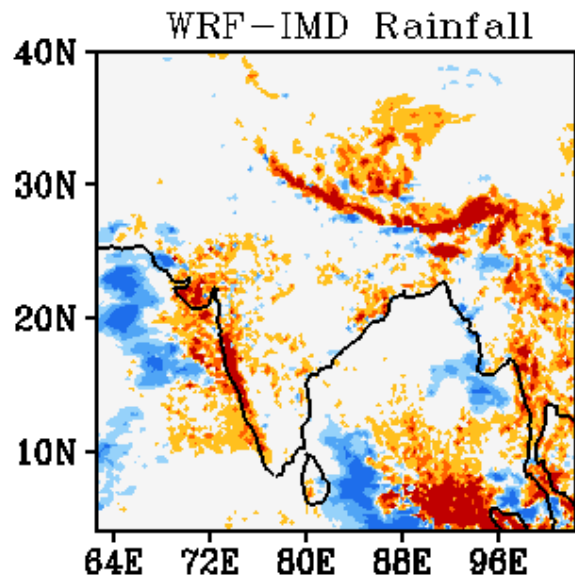
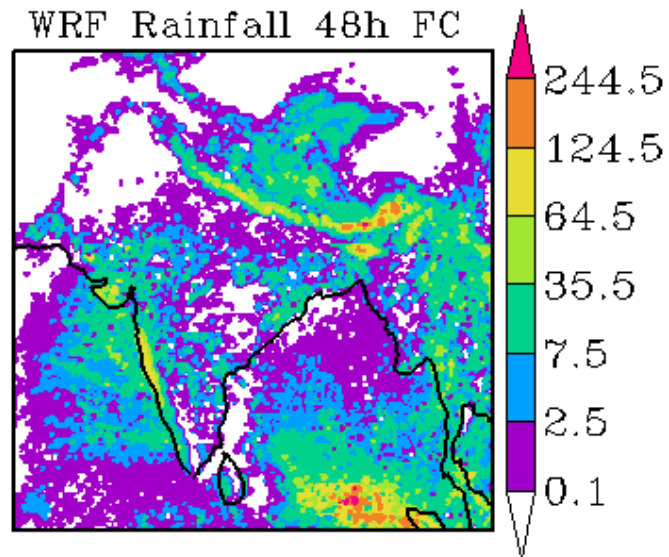
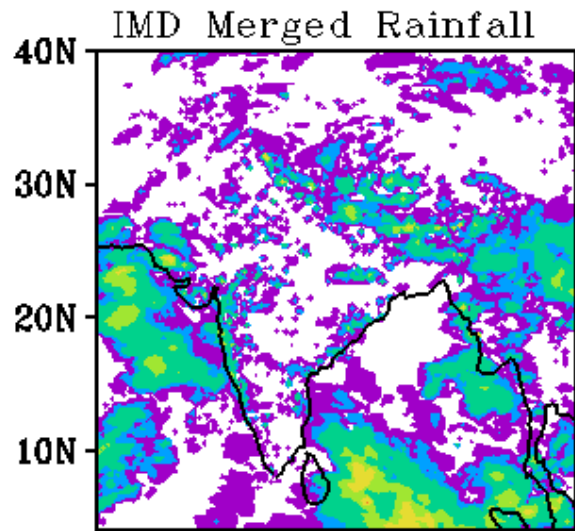






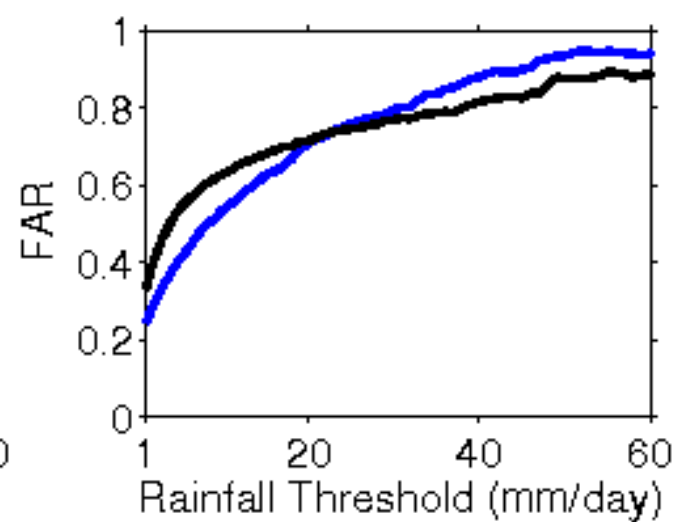
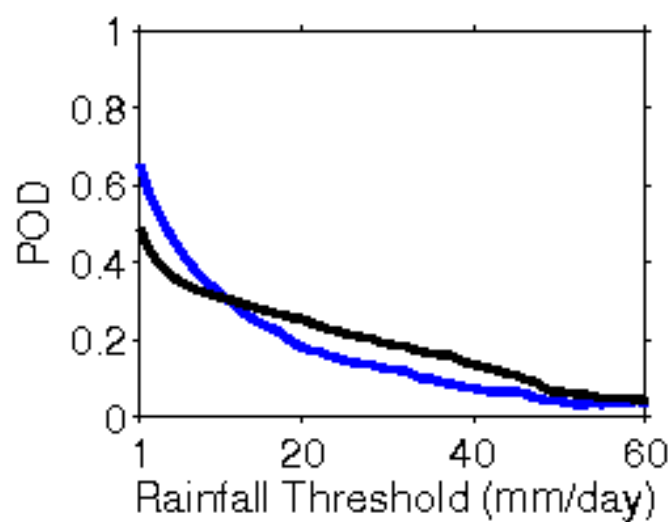
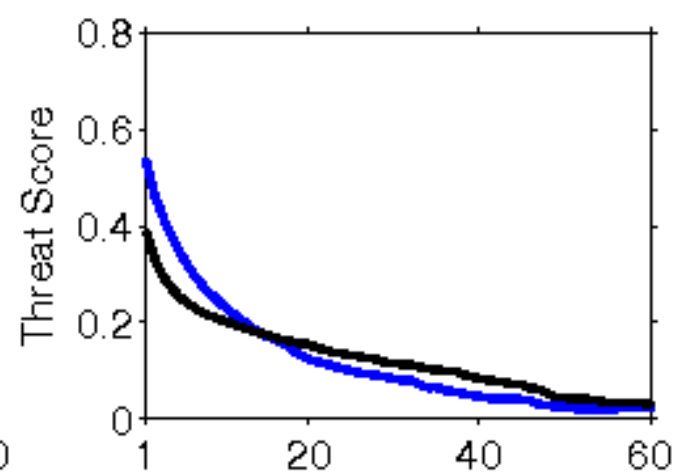
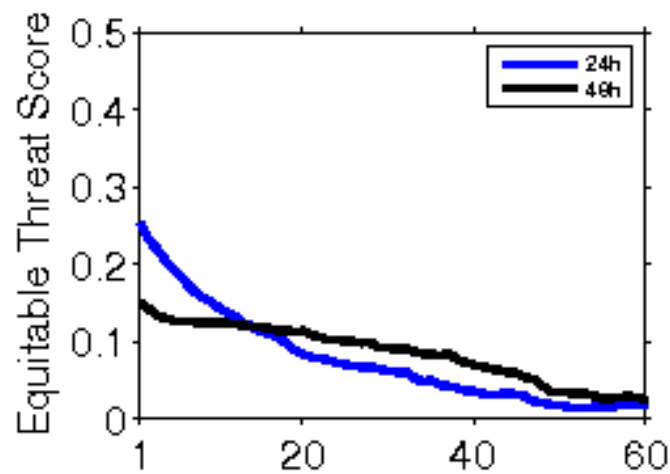


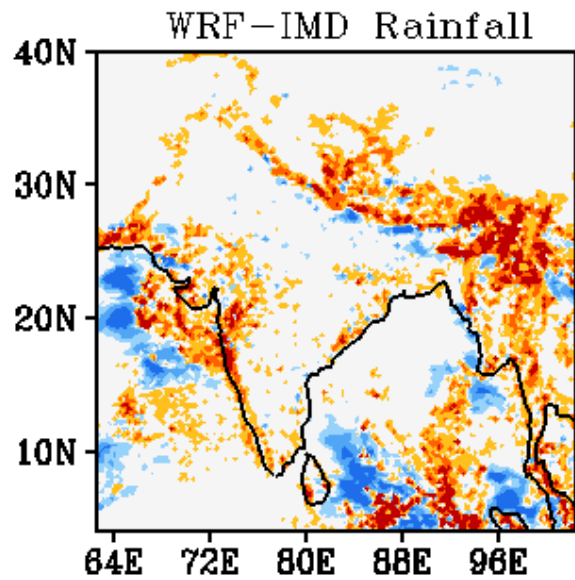
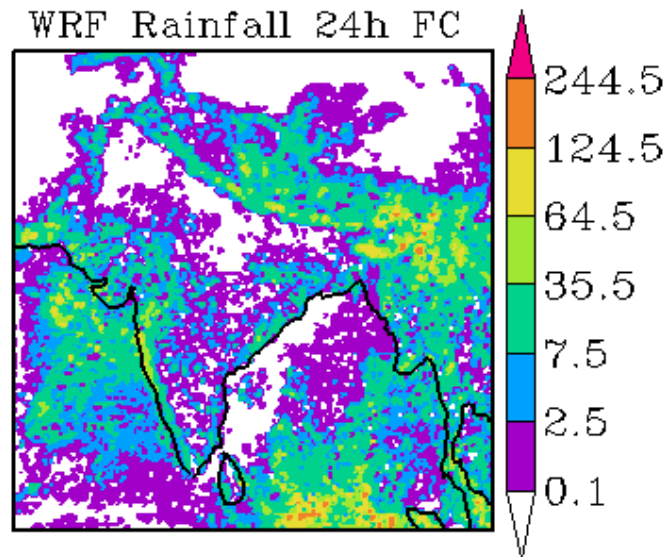
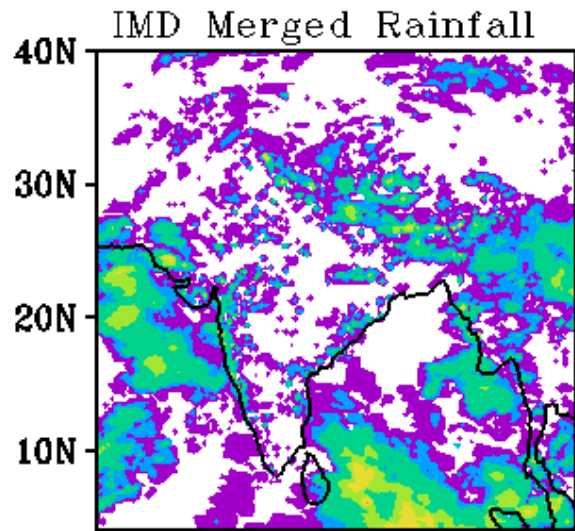




WRF Start Time
00Z 25072020

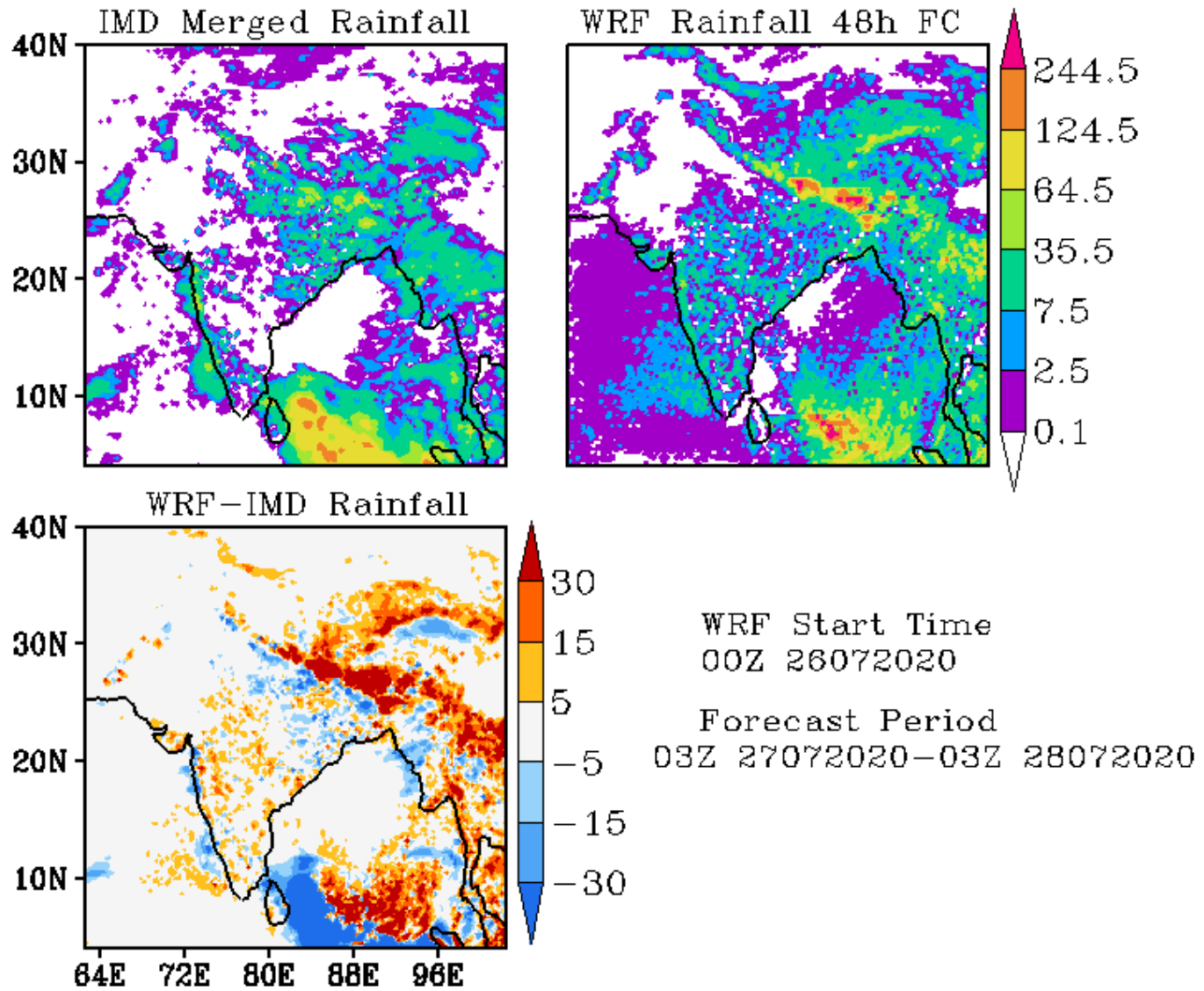
Forecast Period
03Z 26072020-03Z 27072020

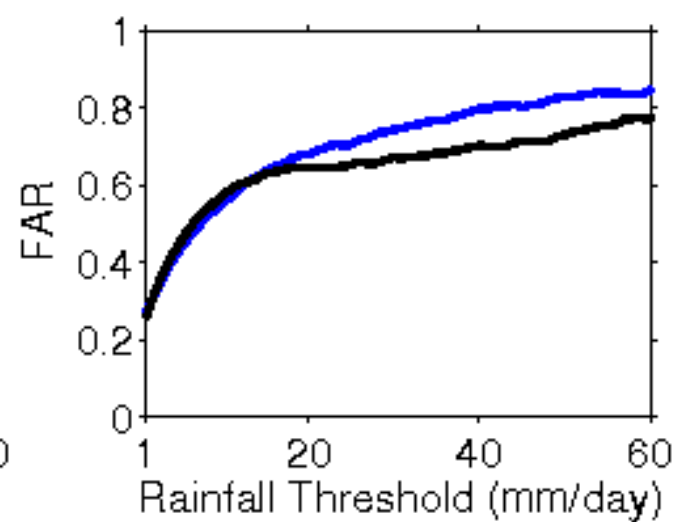
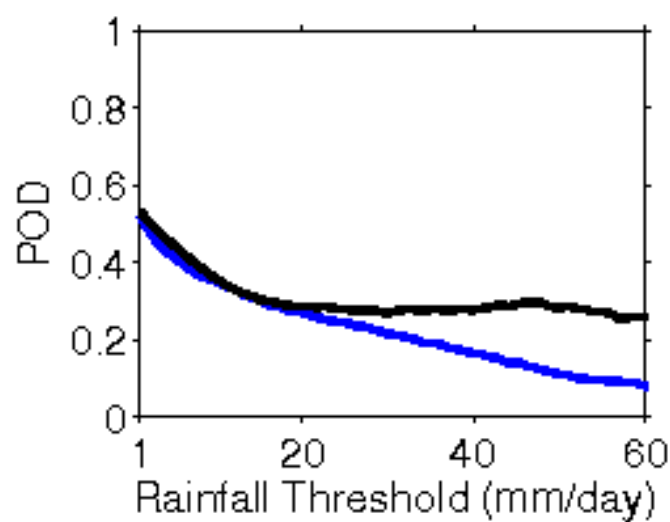
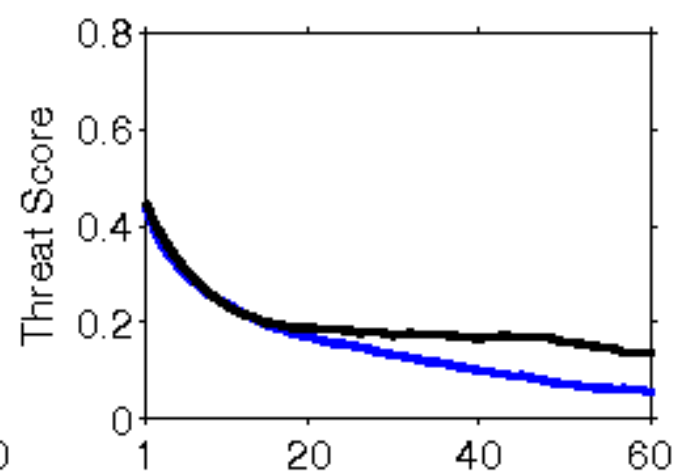
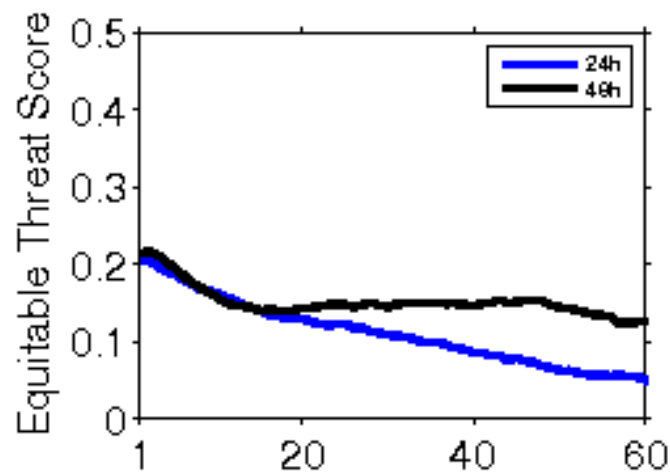


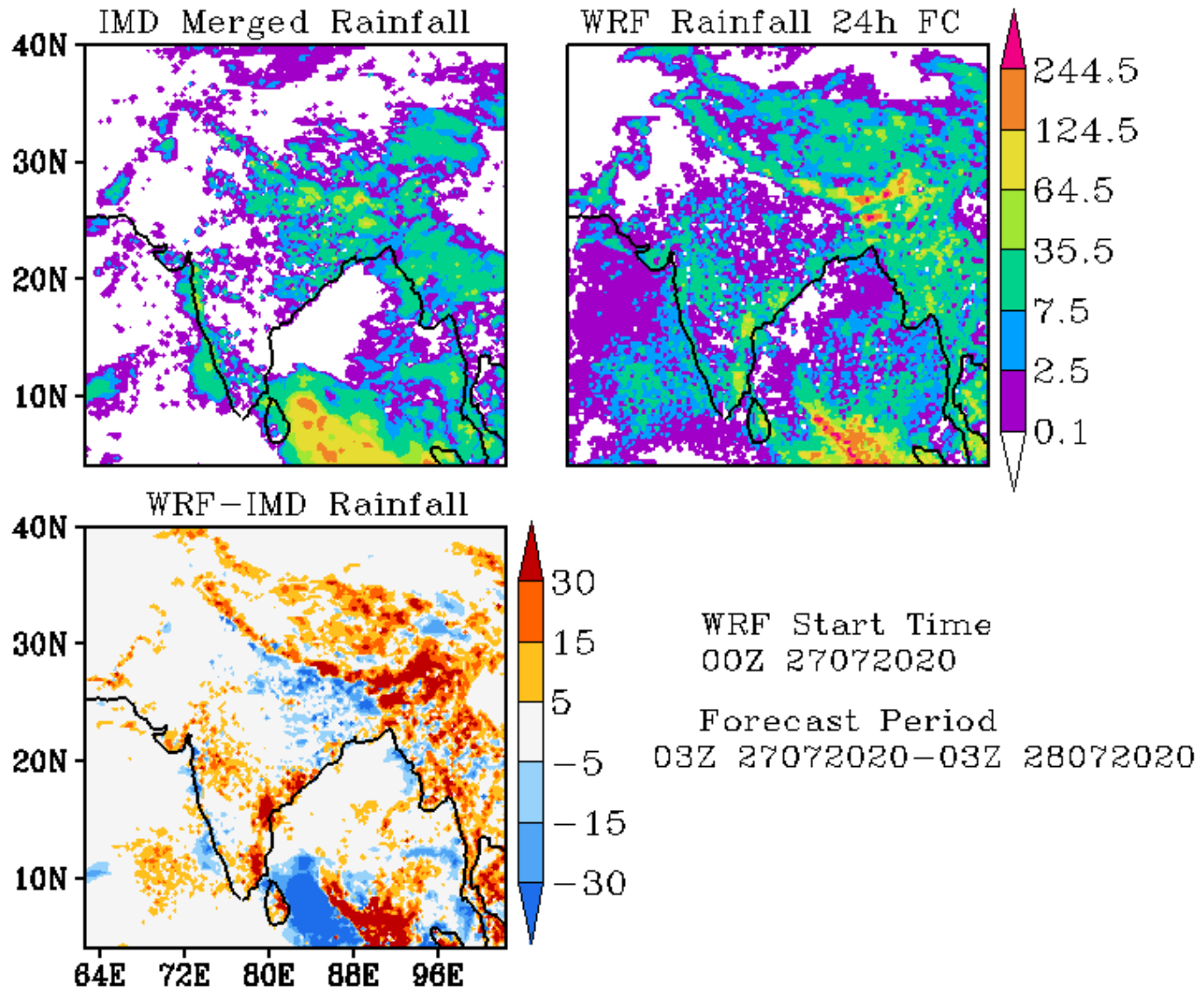


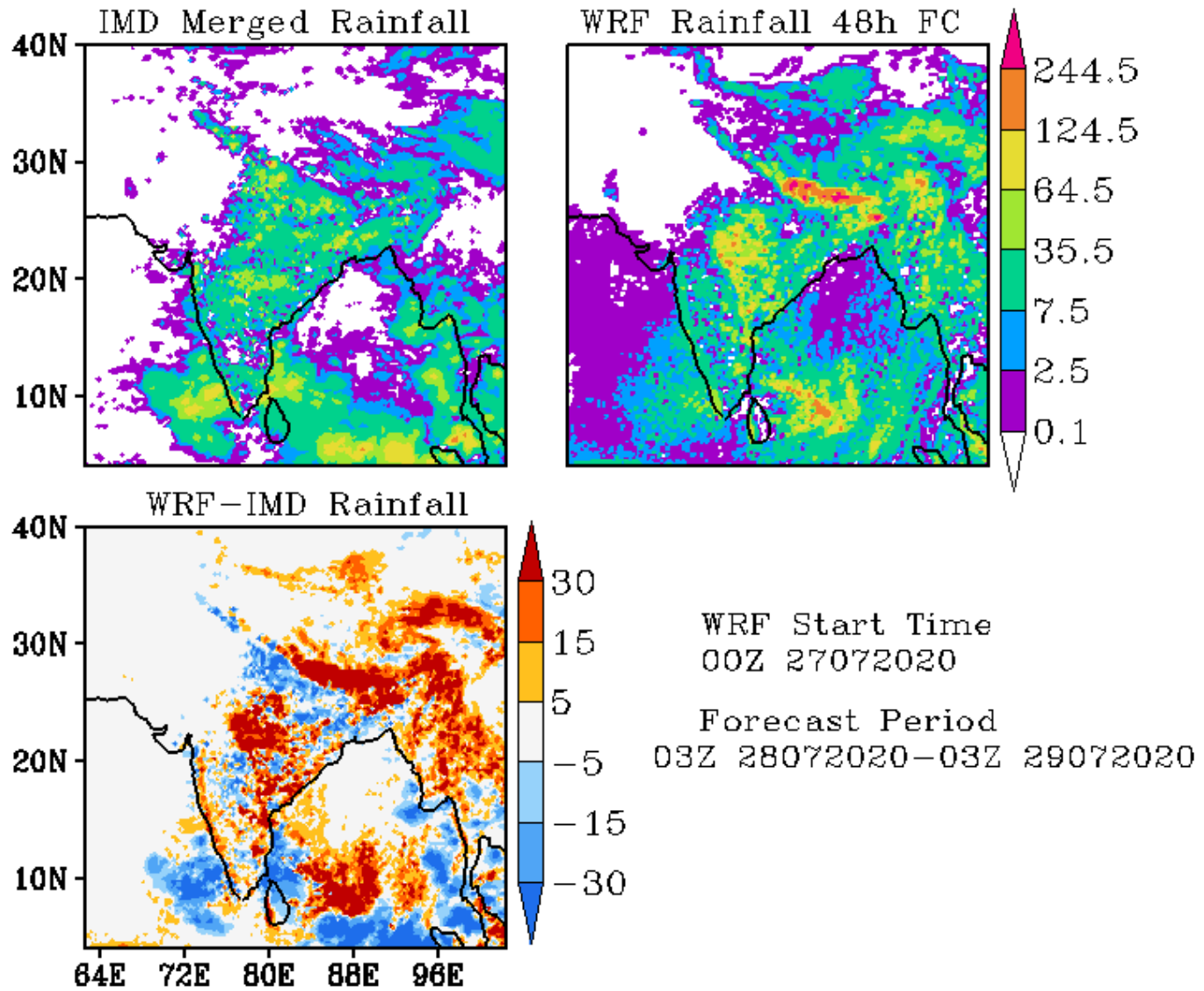
WRF Start Time
00Z 26072020

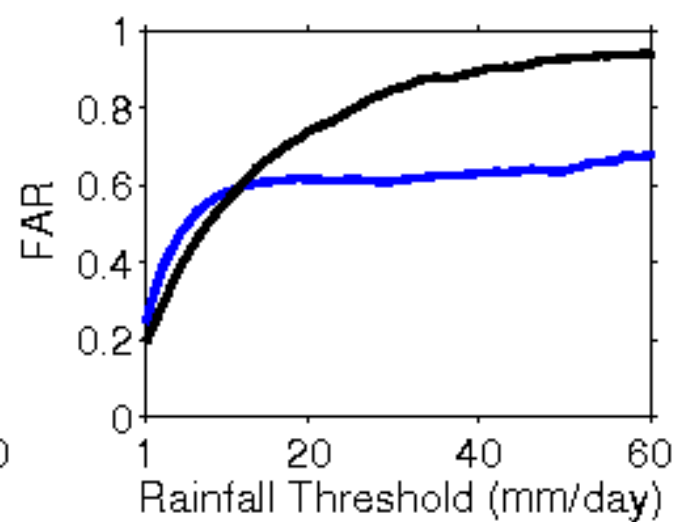
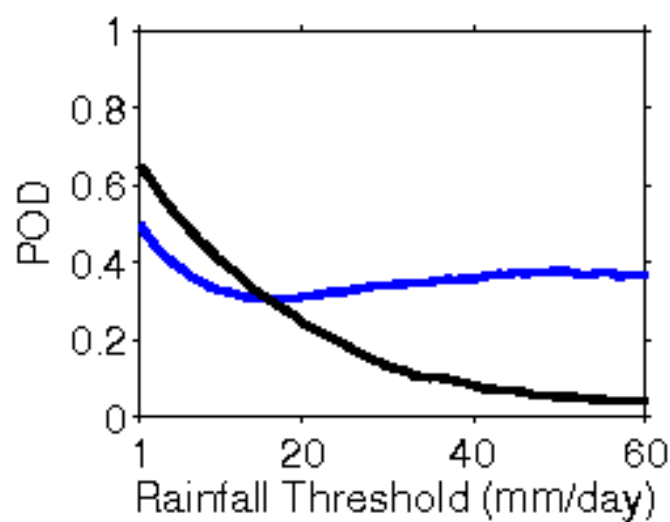
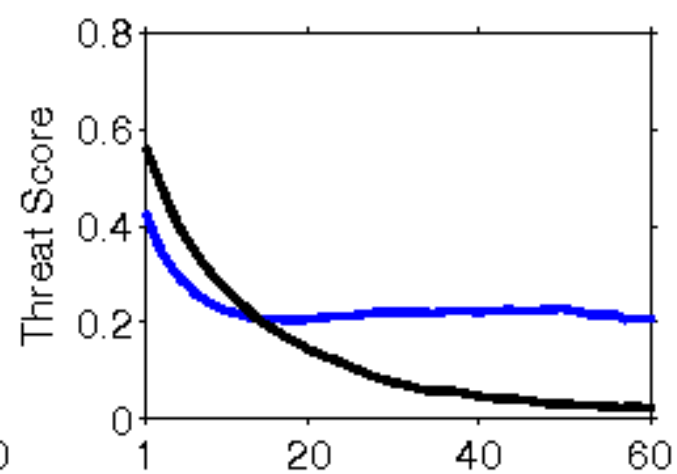
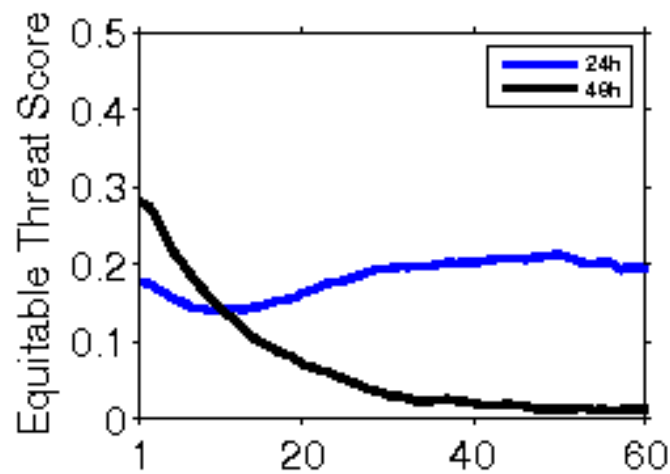
Forecast Period
03Z 26072020-03Z 27072020

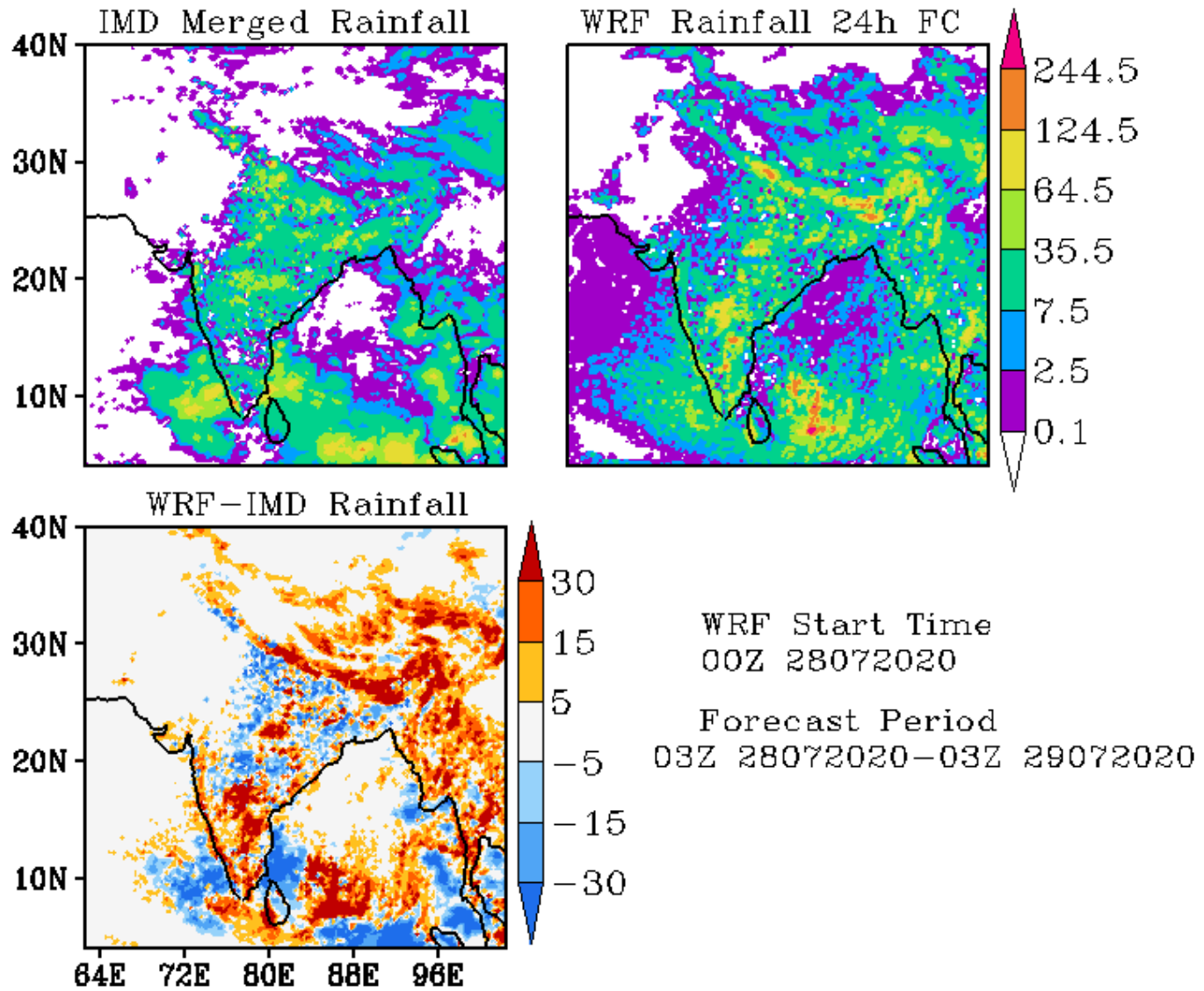


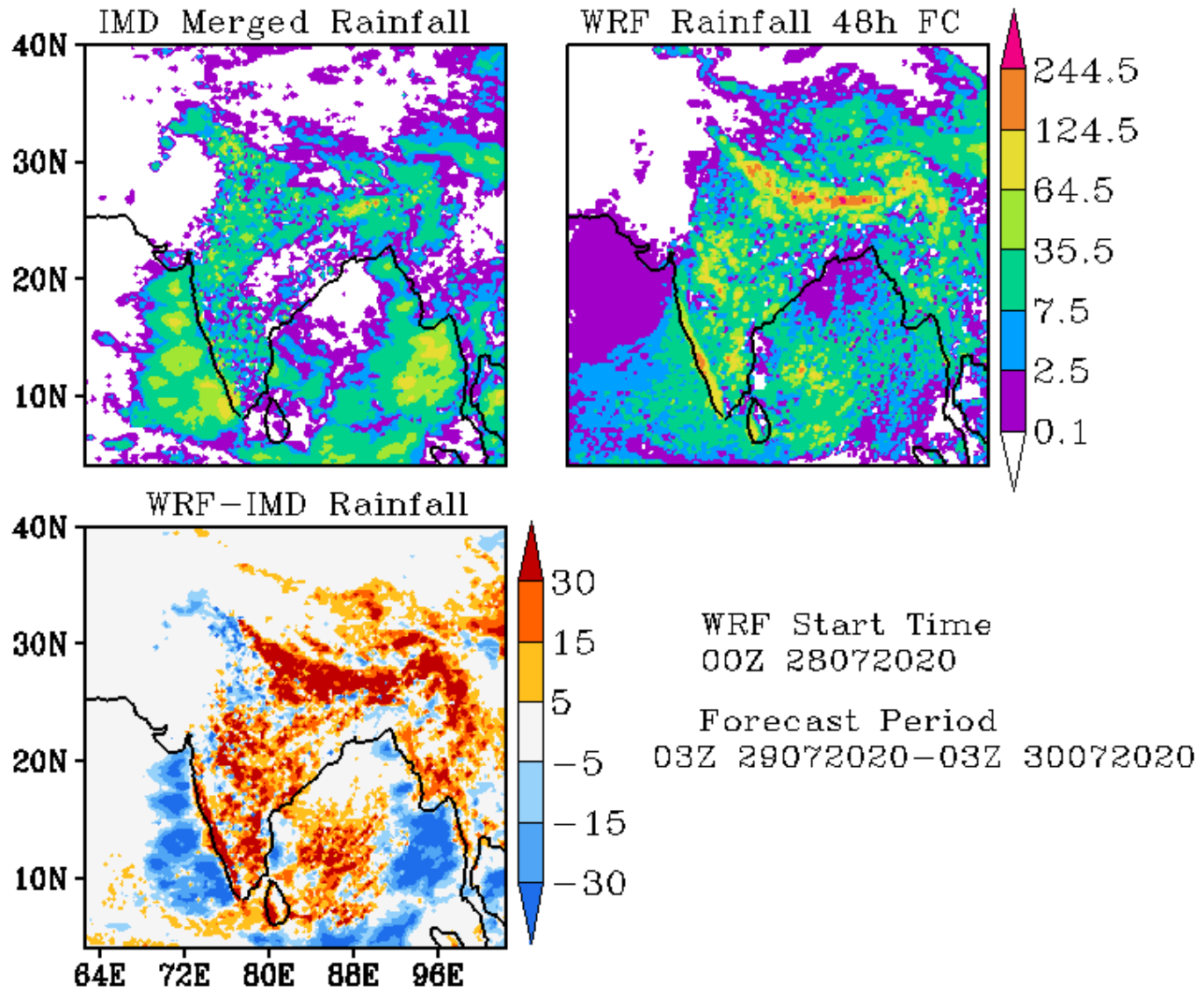


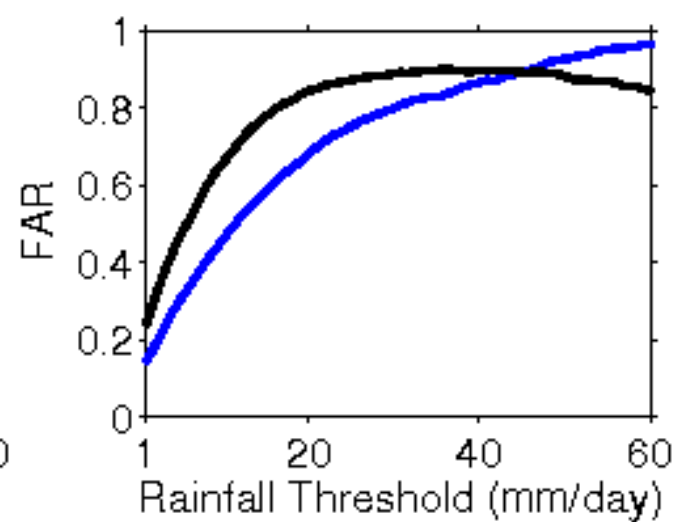
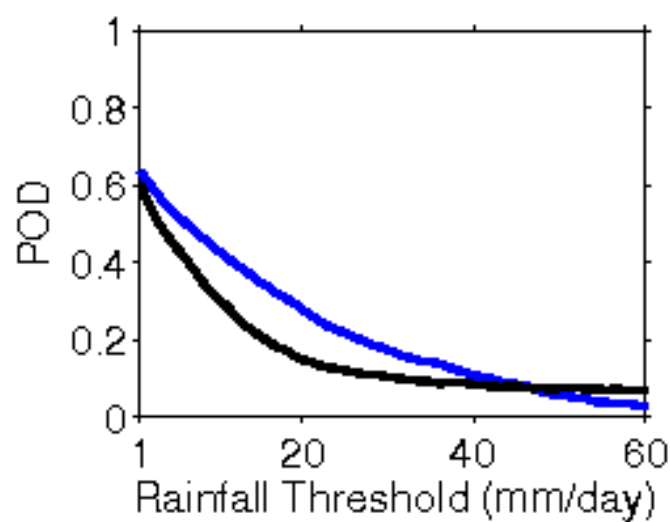
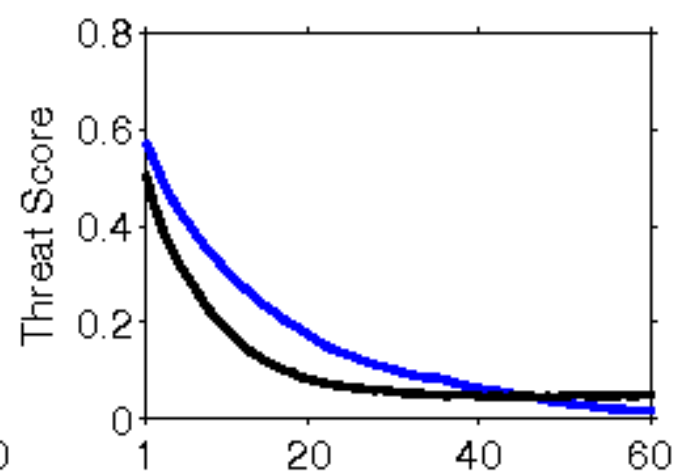
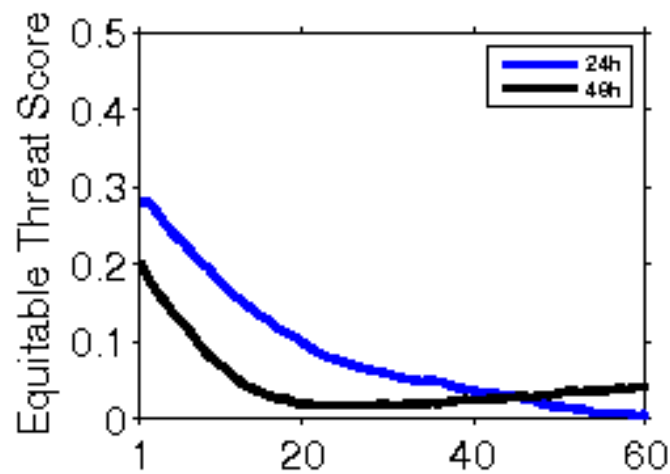


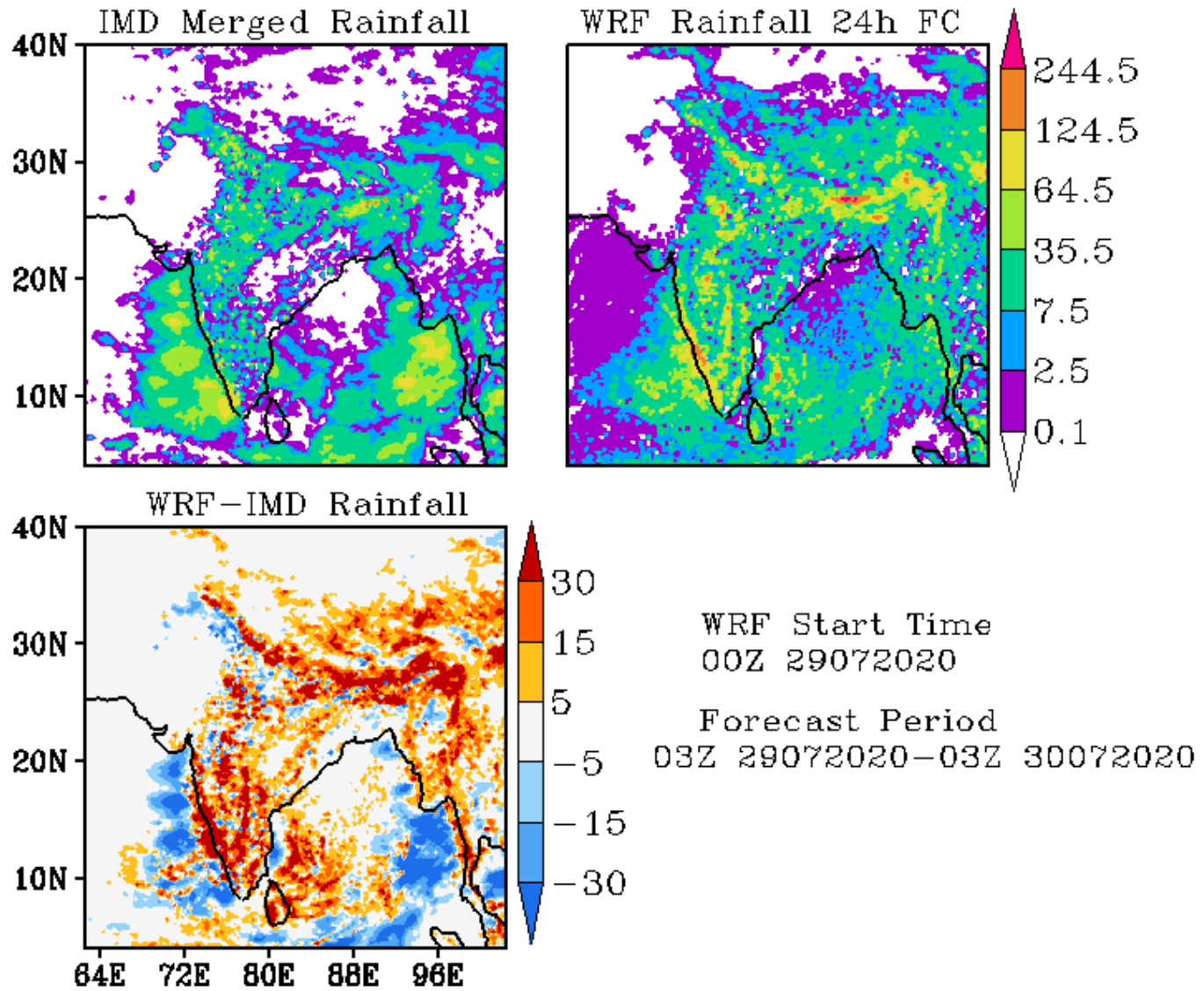


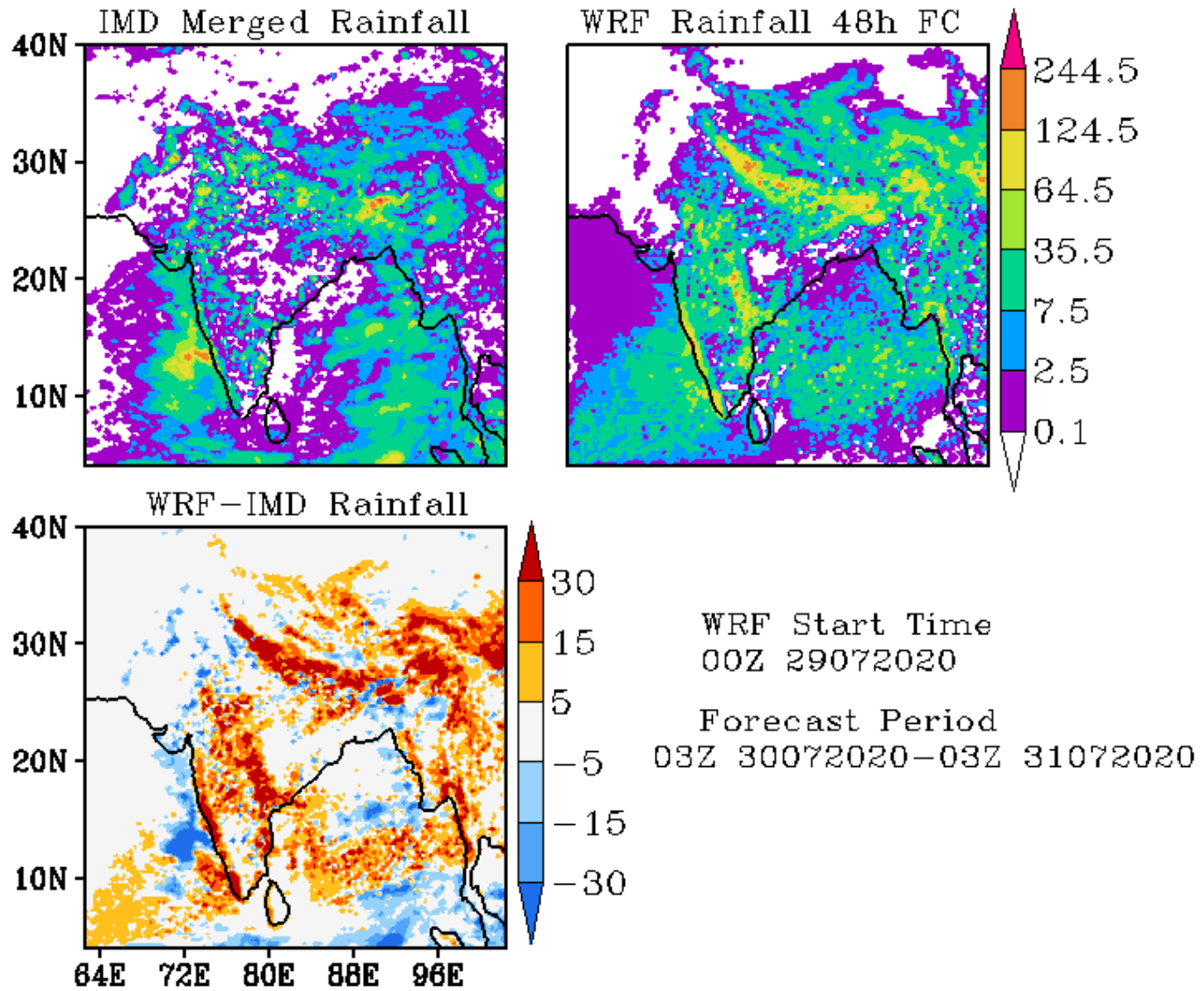


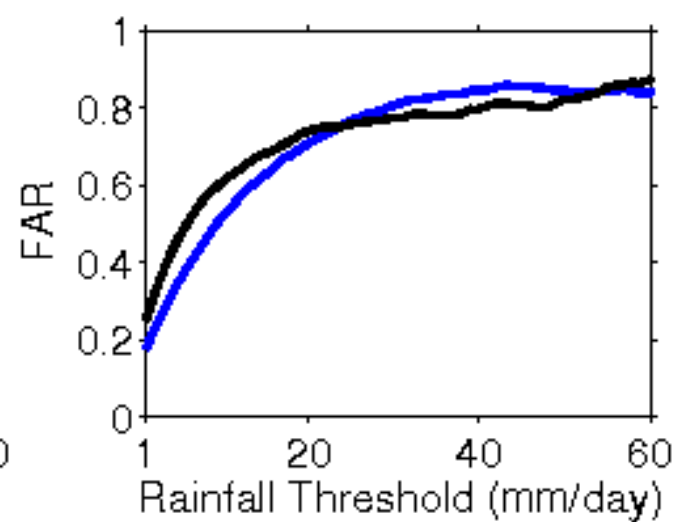
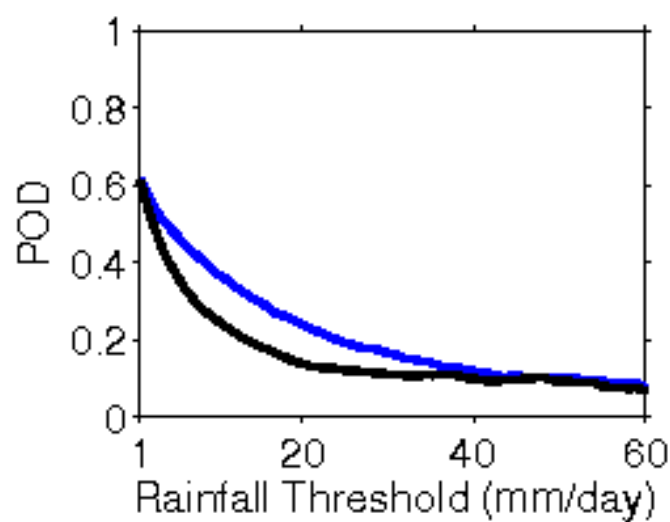
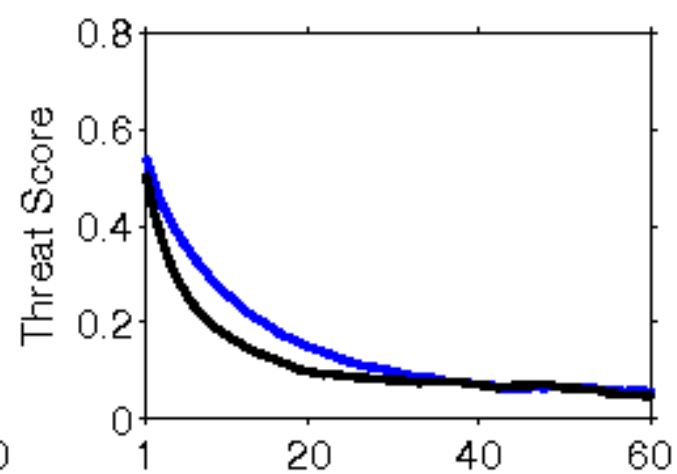
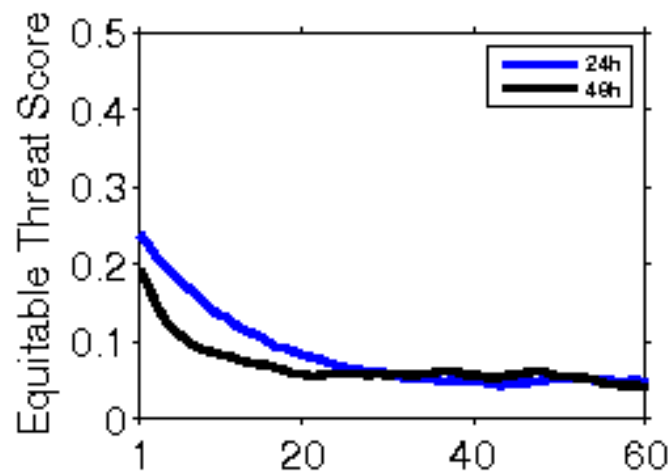


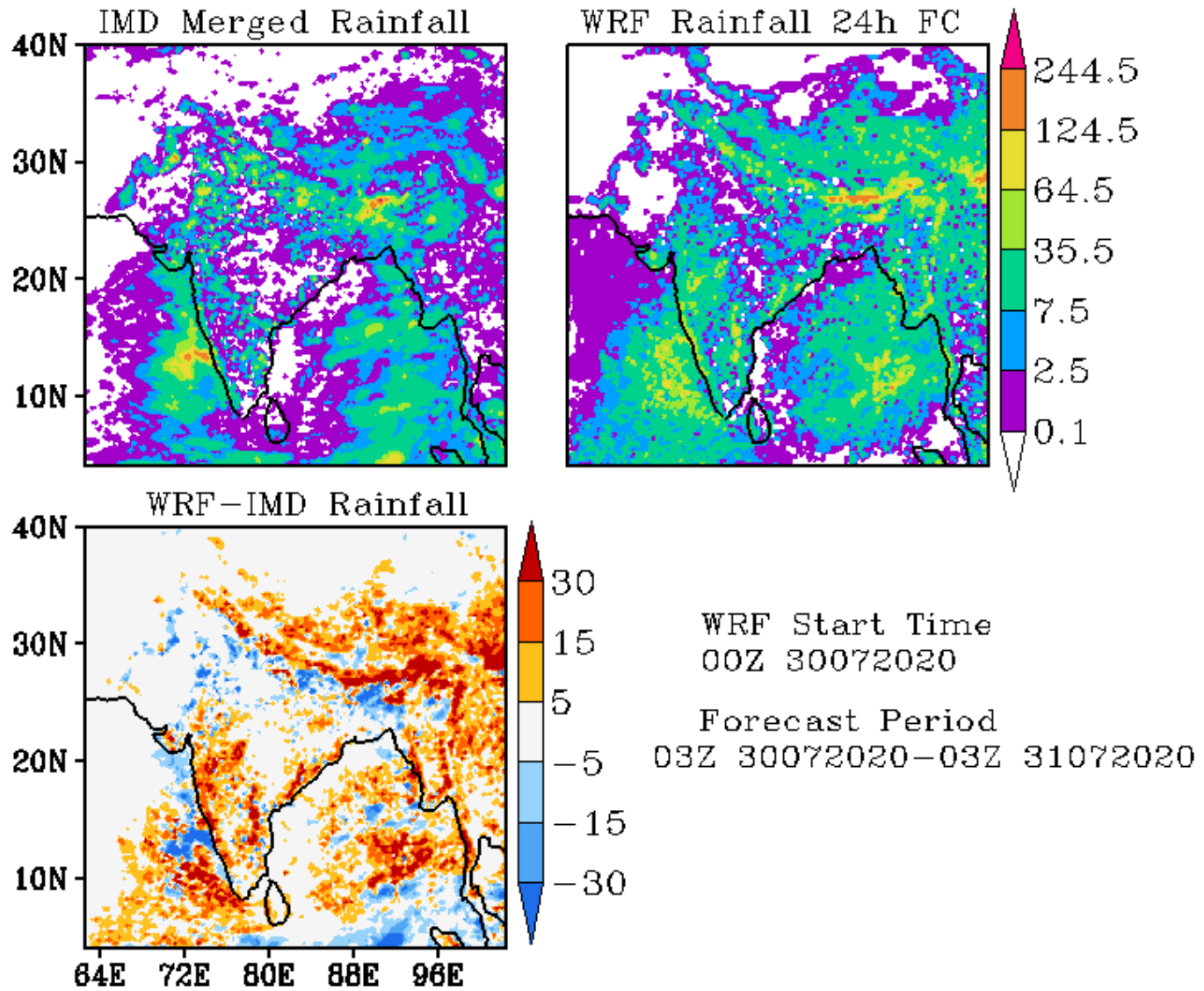




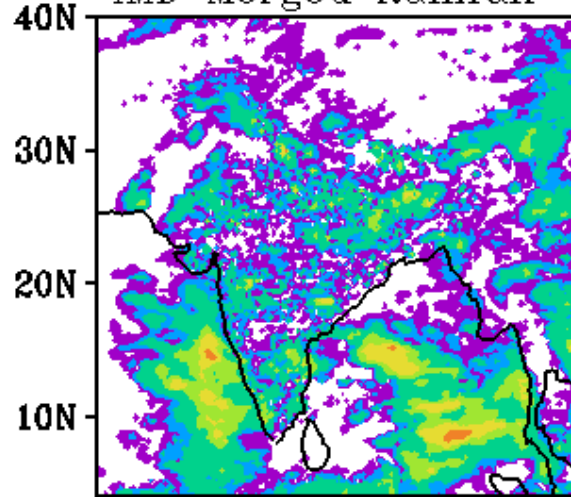





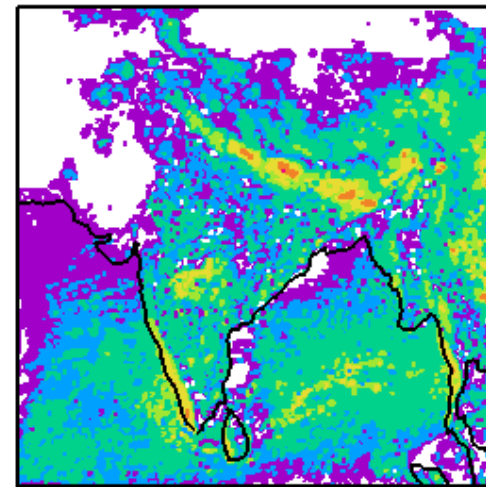




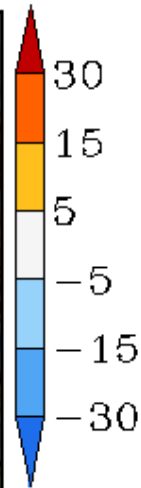
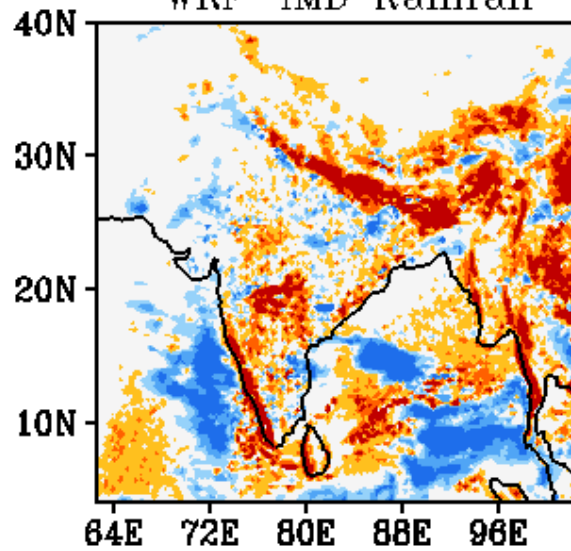
IMD Merged Rainfall



WRF Rainfall 48h FC

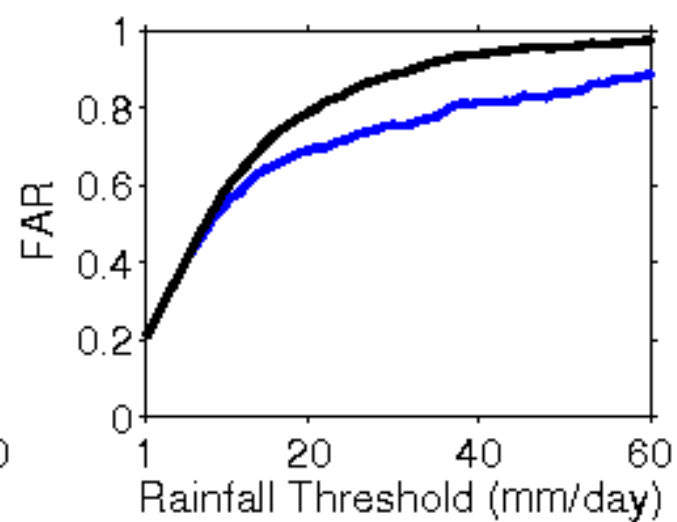
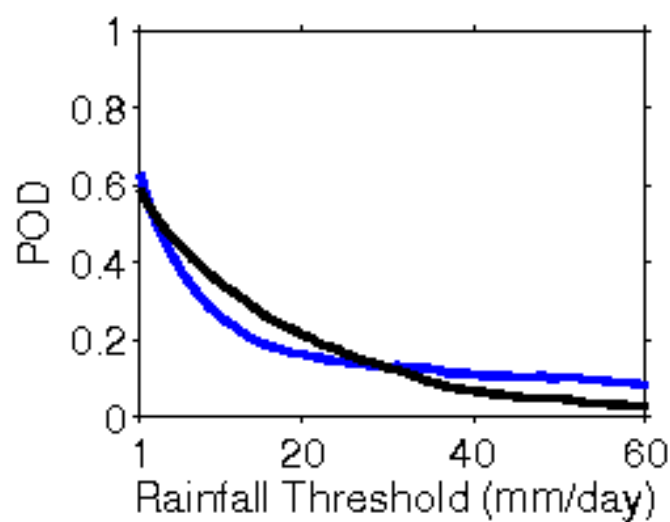
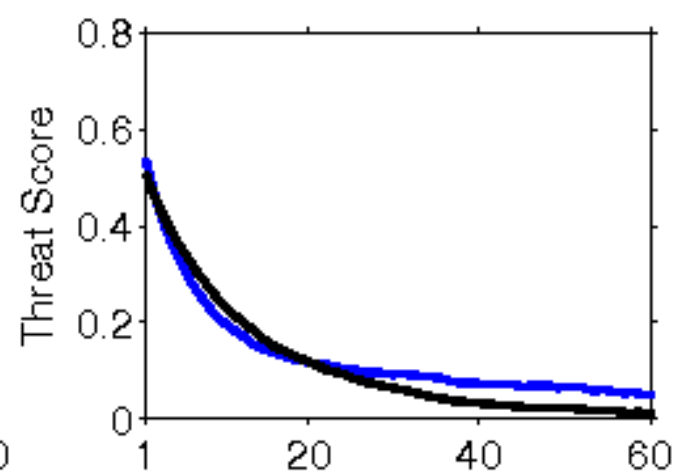
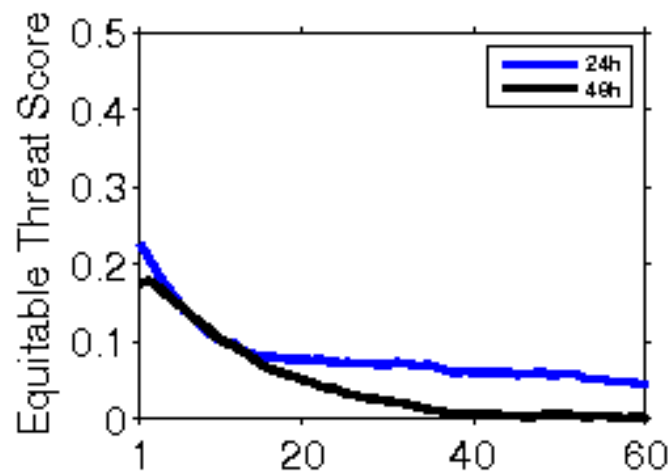


WRF-IMD Rainfall

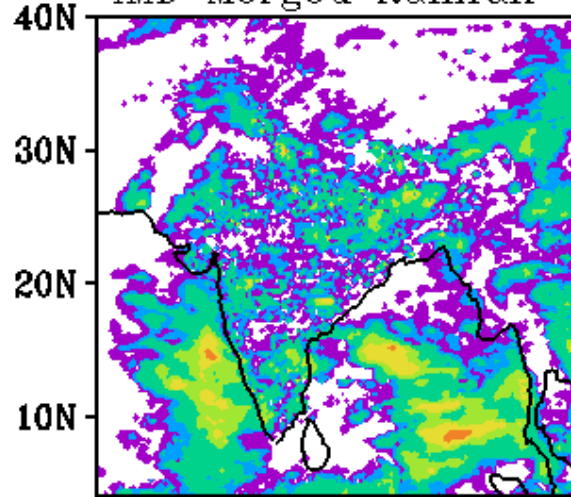


WRF Start Time
00Z 30072020


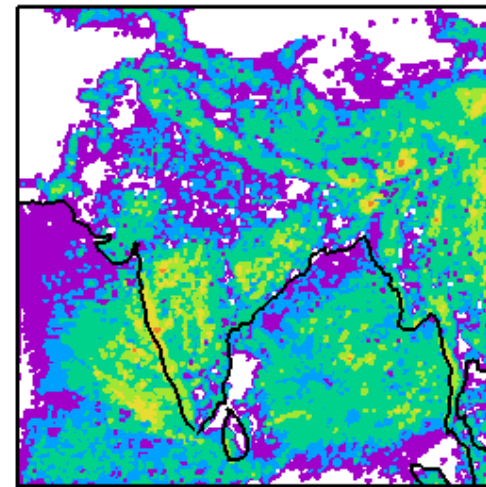
Forecast Period
03Z 31072020-03Z 01082020



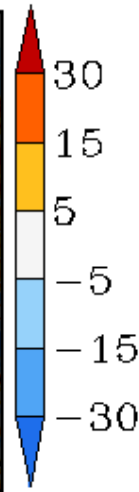
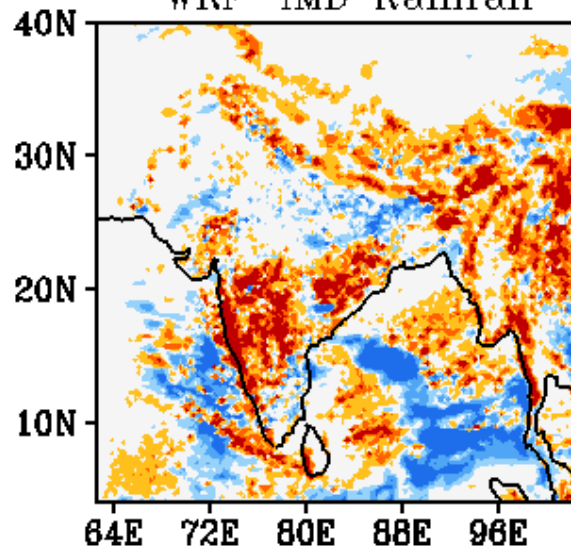
IMD Merged Rainfall



WRF Rainfall 24h FC



WRF-IMD Rainfall



WRF Start Time
00Z 31072020

Forecast Period
03Z 31072020-03Z 01082020

