

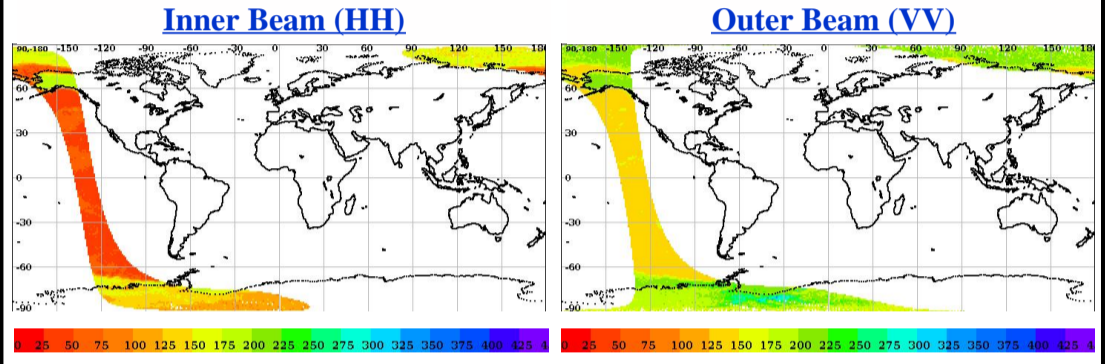
# SCATSAT-1 Scatterometer Level-1B Data Quality Evaluation Report

## Table of Contents

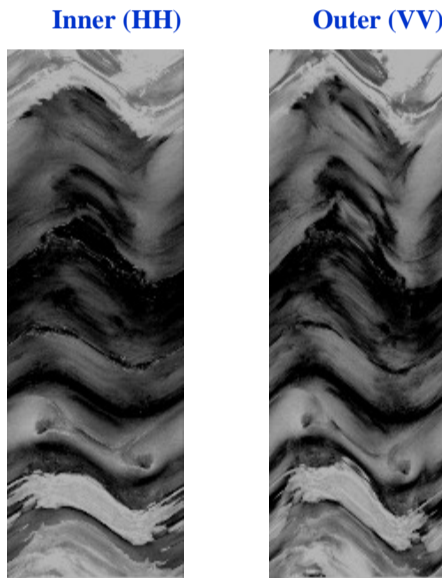
- Half-Orbit Coverage using BT & Sigma-0
- Invariant Site Sigma-0 Statistics (if Available)
- Half-Orbit Data Statistics
- Half Orbit wise - Dynamic Parameter (Sigma-0, Kp, SNR) Behaviour
- Dynamic Range (Data Histogram)
- Half Orbit Wise Behaviour - Static Parameters
- Doppler Variation (Across/Along Track for HH/VV Beam)
- LIB Parameter as a function of Latitude
- Half Orbit OAT Behaviour

<b>Satellite Id</b>	ScatSat-1	<b>Start Orbit</b>	538	<b>Total Scans</b>	1018
<b>Sensor Name</b>	Scatterometer	<b>End Orbit</b>	539	<b>No of Inner FootPrints</b>	281
<b>Processor Version</b>	1.0	<b>Rev. Number</b>	00538_00539	<b>No Of Outer FootPrints</b>	282
<b>Half Orbit Direction</b>	SN	<b>Data Production Date</b>	02-11-2016	<b>No. Of Inner Slices</b>	9
<b>Equator Crossing Date</b>	02-11-2016	<b>Equator Crossing Time</b>	05:58:10.000	<b>No Of Outer Slices</b>	15

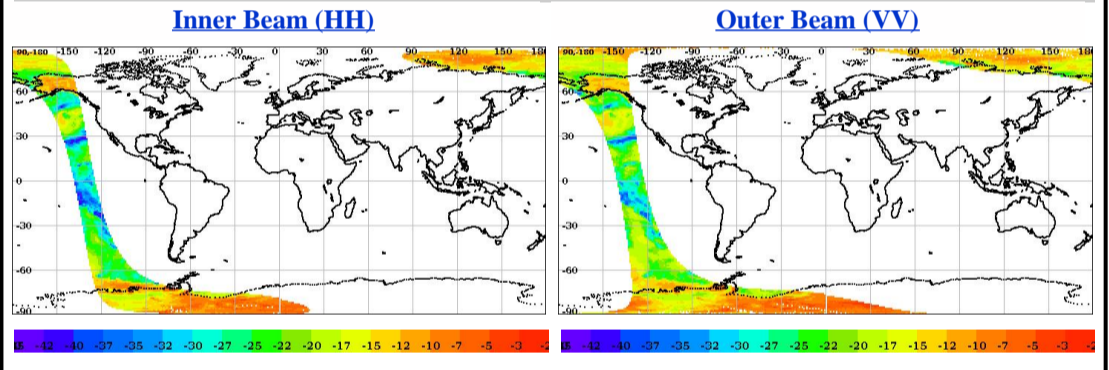
## Brightness Temperature(k) Footprint trace



## Image Snapshot for Inner & Outer Beam



## Sigma0(dB) Footprint trace



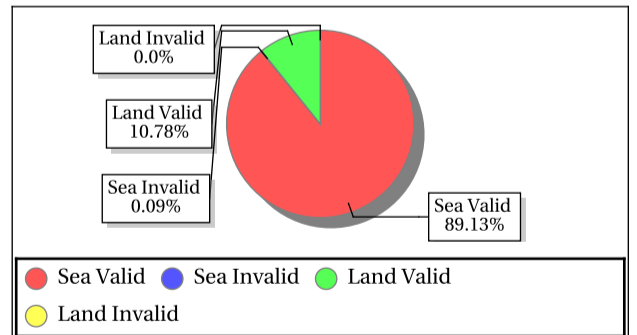
## Invalid and Poor Sigma-0 Quality Flag Statistics for Inner/Outer Slices\*

Sigma-0 Flags	Inner Beam	Outer Beam
Invalid Sigma0(%)	0.09	0.09
Data Not Available From Payload (%)	100.0	100.0
Slice not within sample array limits (%)	0.00	0.00
C(S+N) - C(N) < 0.1 (%)	0.00	0.00
Poor Sigma0(%)	0.01	0.01
Noise samples for blending Saturated	0.0	0.0
Count samp. for interpol. saturated (%)	0.00	0.00
Sigma0 < lower bound (-96dB) (%)	0.0	0.0
Sigma0 > upper bound (0 dB) (%)	0.00	0.00
SNR < -65 dB (%)	100.0	100.0

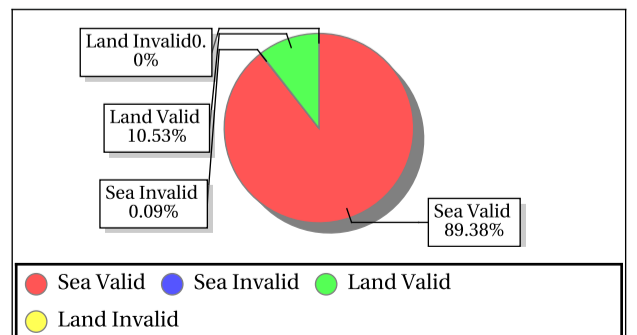
\*DP Format Document

## Sigma-0 Quality Flag Statistics for Inner/Outer Footprints

### Inner Beam (HH)



### Outer Beam (VV)



## Overall statistics for the Static Parameters (Footprint-wise)

Inner Beam (HH)																
	Sea Aft				Sea Fore				Land Aft				Land fore			
	Min	Max	Mean	Bad Occ. (%)	Min	Max	Mean	Bad Occ. (%)	Min	Max	Mean	Bad Occ. (%)	Min	Max	Mean	Bad Occ. (%)
<b>Kp</b>	0.10	226.69	0.26	2.043	0.10	238.40	0.24	1.623	0.10	0.11	0.10	0.000	0.10	0.11	0.10	0.000
<b>Kpa</b>	0.01	0.01	0.01	0.000	0.01	0.01	0.01	0.000	0.01	0.01	0.01	0.000	0.01	0.01	0.01	0.000
<b>Kpb</b>	0.01	0.02	0.01	0.000	0.01	0.02	0.01	0.000	0.01	0.01	0.01	0.000	0.01	0.01	0.01	0.000
<b>Kpc</b>	0.01	0.01	0.01	0.000	0.01	0.01	0.01	0.000	0.01	0.01	0.01	0.000	0.01	0.01	0.01	0.000
<b>SNR</b>	-34.29	25.23	6.46	0.203	-34.51	25.60	7.20	0.755	8.59	29.03	18.96	22.551	8.56	28.83	18.32	12.463

Outer Beam (VV)																
	Sea Aft				Sea Fore				Land Aft				Land fore			
	Min	Max	Mean	Bad Occ. (%)	Min	Max	Mean	Bad Occ. (%)	Min	Max	Mean	Bad Occ. (%)	Min	Max	Mean	Bad Occ. (%)
<b>Kp</b>	0.08	182.32	0.20	1.464	0.08	205.54	0.19	1.341	0.08	0.11	0.08	0.000	0.08	0.11	0.08	0.000
<b>Kpa</b>	0.01	0.01	0.01	0.000	0.01	0.01	0.01	0.000	0.01	0.01	0.01	0.000	0.01	0.01	0.01	0.000
<b>Kpb</b>	0.01	0.01	0.01	0.000	0.01	0.01	0.01	0.000	0.01	0.01	0.01	0.000	0.01	0.01	0.01	0.000
<b>Kpc</b>	0.00	0.00	0.00	0.000	0.00	0.01	0.00	0.000	0.00	0.00	0.00	0.000	0.00	0.00	0.00	0.000
<b>SNR</b>	-34.36	19.26	4.46	0.000	-34.88	18.77	5.17	0.000	3.37	23.89	14.44	0.903	3.03	23.21	13.64	0.051

Parameter Specifications					
Parameter	Kp	Kpa	Kpb	Kpc	SNR
Min	0.00	0.00	0.00	0.00	-65.00
Max	1.00	1.00	1.00	1.00	22.00

- Normal
- Deviations
- Alarming
- High Errors

## Overall statistics for static parameter (Footprint-wise)

	Inner Beam (VV)				Outer Beam (VV)				Parameter Specifications		
	Min	Max	Mean	Bad Occ. (%)	Min	Max	Mean	Bad Occ. (%)	Parameter	Min	Max
<b>Incidence Angle (deg)</b>	48.99	49.38	49.10	0.000	57.75	58.26	58.05	0.000	Inci.(Inner)	47.10	49.90
<b>Azimuth Diff. (deg)</b>	0.0026	1.29	1.11	0.148	0.0029	1.29	1.13	0.161	Inci.(Outer)	57.30	58.90
<b>Range(Km)</b>	1042.03	1095.63	1062.91	0.000	1220.78	1287.82	1246.31	13.887	Azimuth Diff.	0.60	2.00
<b>X Factor(dbm)</b>	-91.43	-90.14	-90.36	0.000	-93.05	-92.08	-92.26	0.000	Range(Inner)	1025.00	1095.70
<b>Across Distance (Km)</b>	15.61	15.87	15.24	0.000	20.52	20.81	20.00	0.000	Range(Outer)	1210.00	1280.00
<b>Along Distance (Km)</b>	18.86	20.43	19.70	0.000	18.67	20.40	19.61	0.000	X-Factor	-100.00	-80.00
									Ac.Distance(Inner)	15.00	20.00
									Ac.Distance(Outer)	15.00	22.00
									Al.Distance(Inner)	15.00	30.00
									Al.Distance(Outer)	10.00	30.00

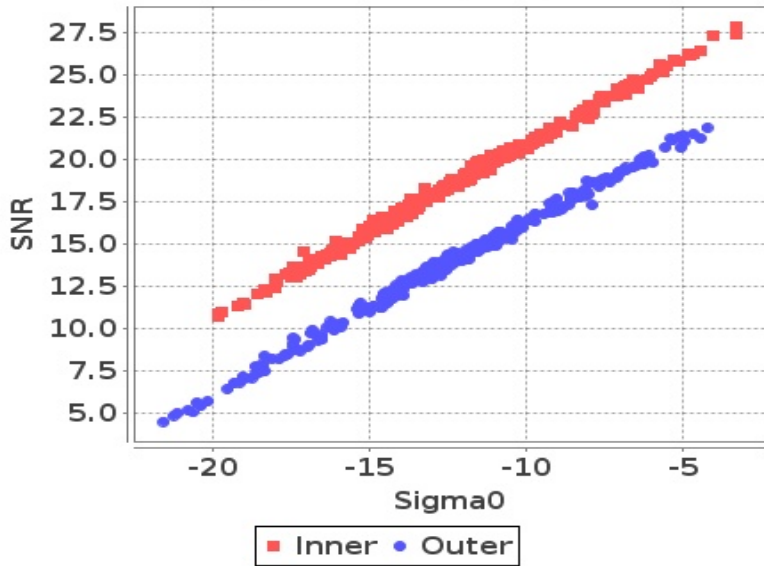
- Normal
- Deviations
- Alarming
- High Errors



## Sigma0 Behaviour (Sigma0 Vs SNR)

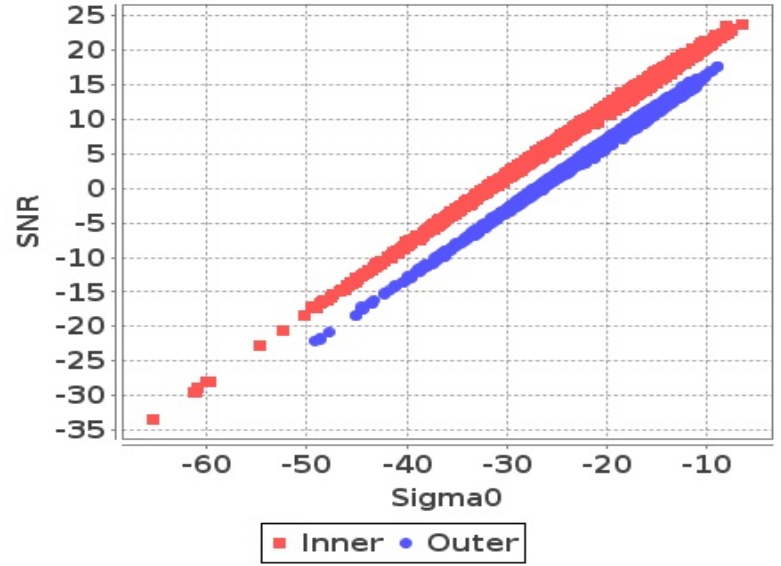
Footprint-Land

Sigma0 Vs SNR (Land)



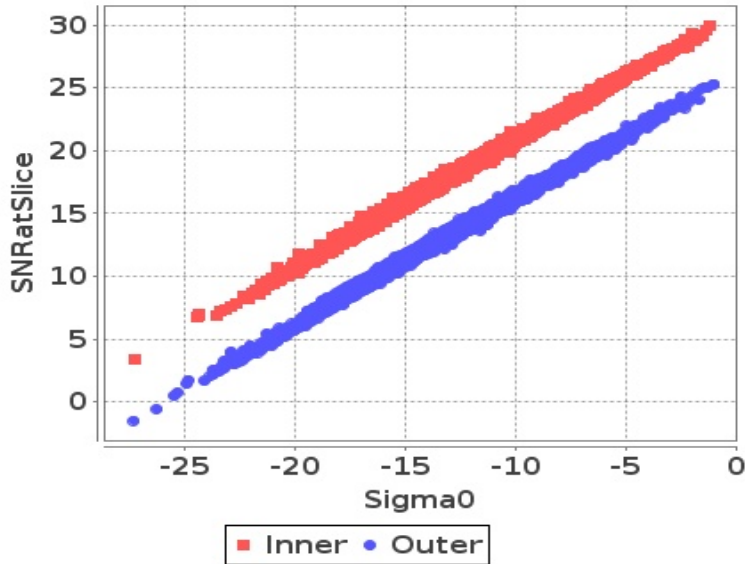
Footprint-Sea

Sigma0 Vs SNR (Sea)



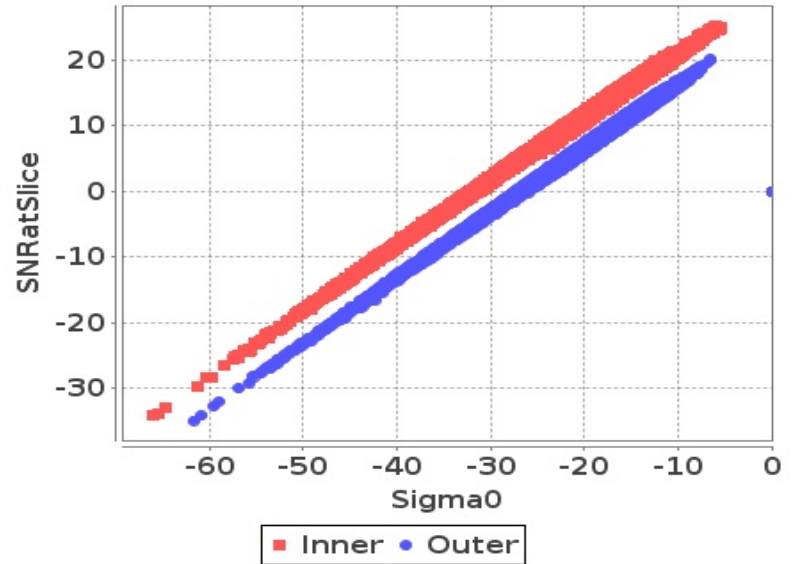
Slice-Land

Sigma0 Vs SNRatSlice (Land)



Slice-Sea

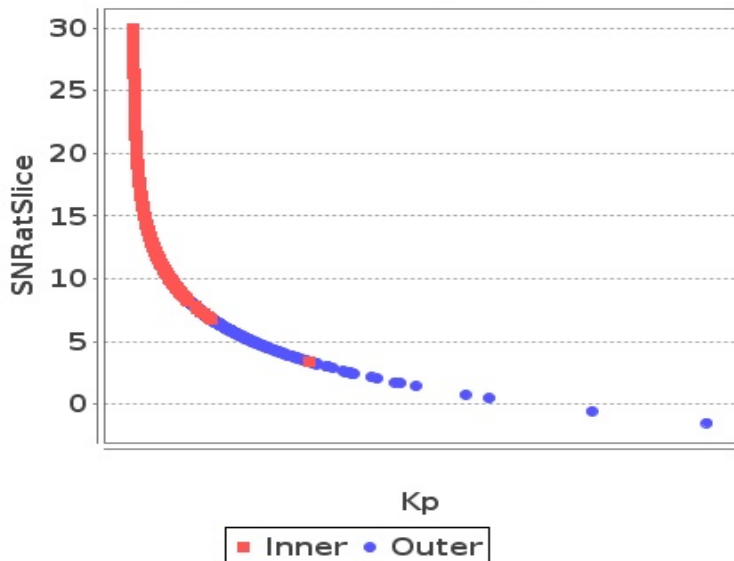
Sigma0 Vs SNRatSlice (Sea)



## Sigma0 Behaviour (Kp Vs SNR)

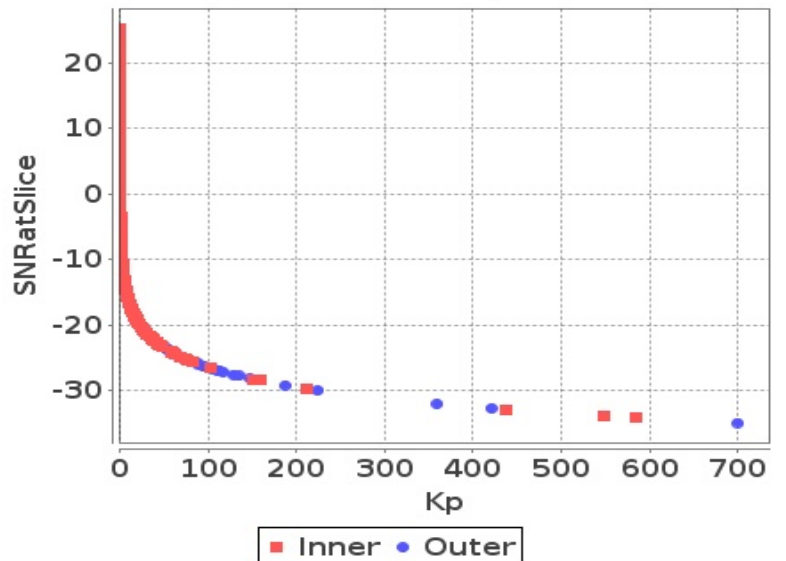
Slice

Kp Vs SNRatSlice (Land)



Slice

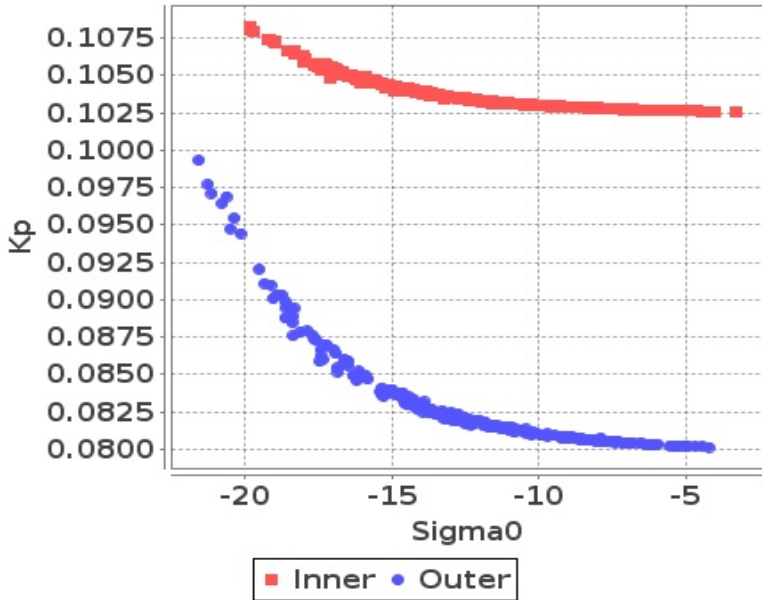
Kp Vs SNRatSlice (Sea)



# Sigma0 Behaviour(Sigma0 Vs Kp)

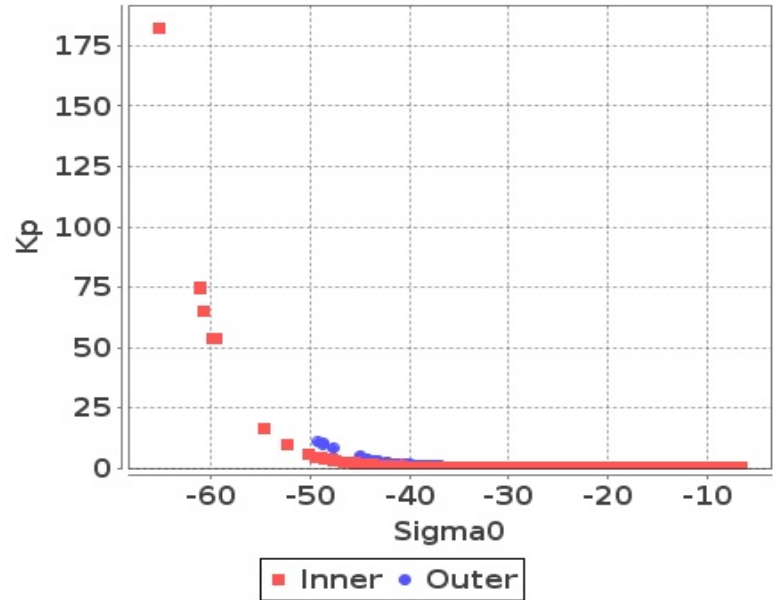
## Footprint-Land

### Sigma0 Vs Kp (Land)



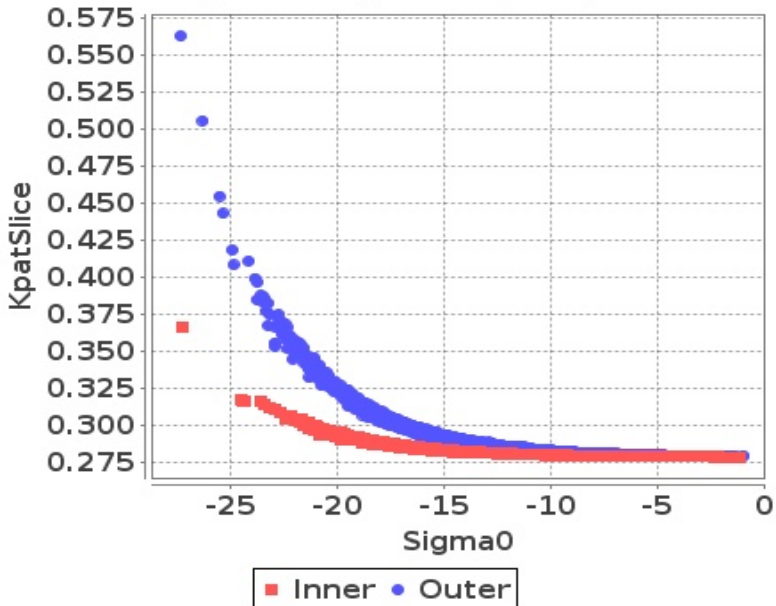
## Footprint-Sea

### Sigma0 Vs Kp (Sea)



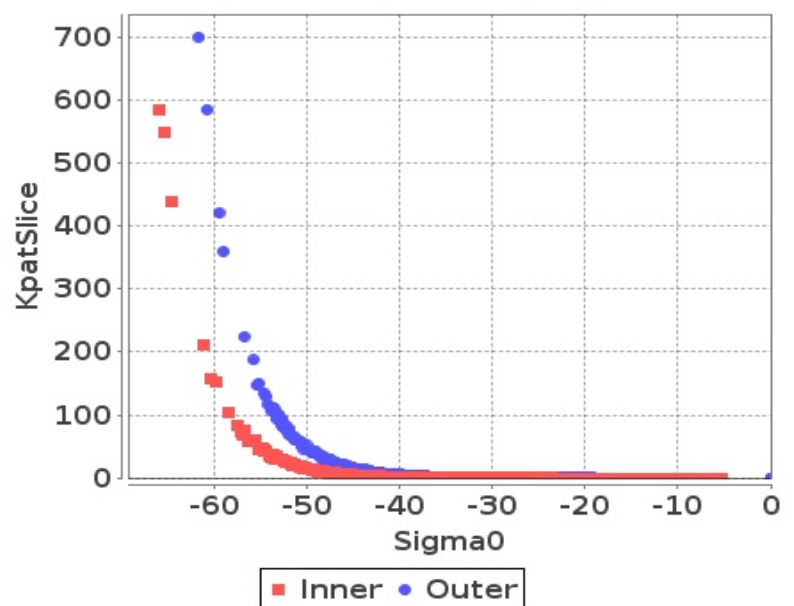
## Slice-Land

### Sigma0 Vs KpatSlice (Land)



## Slice-Sea

### Sigma0 Vs KpatSlice (Sea)

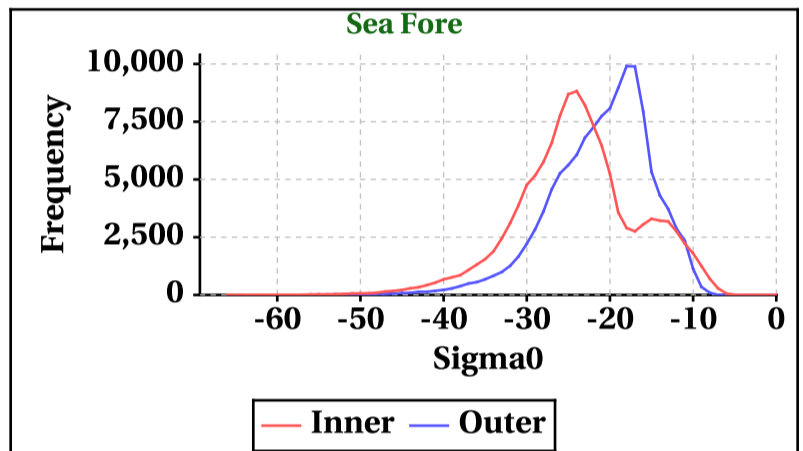
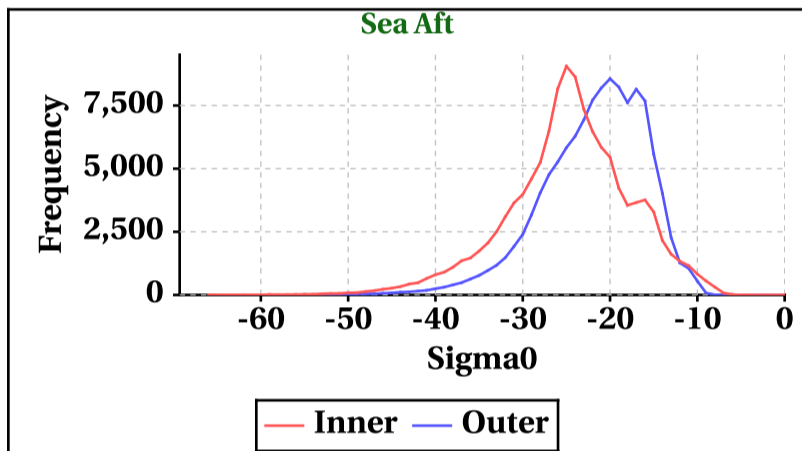
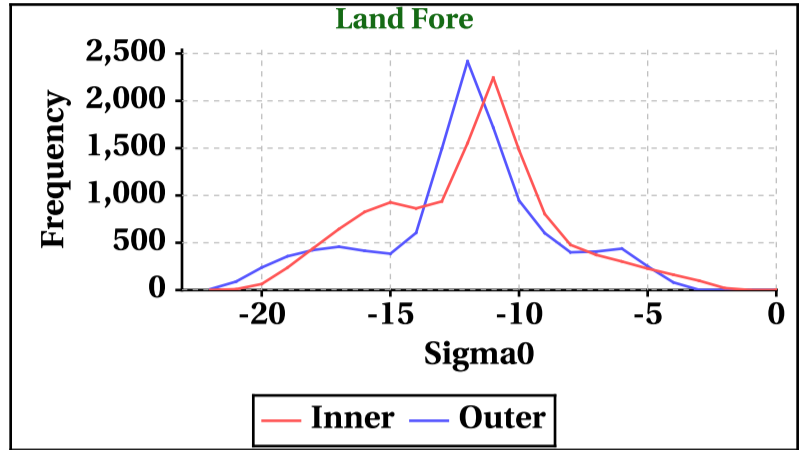
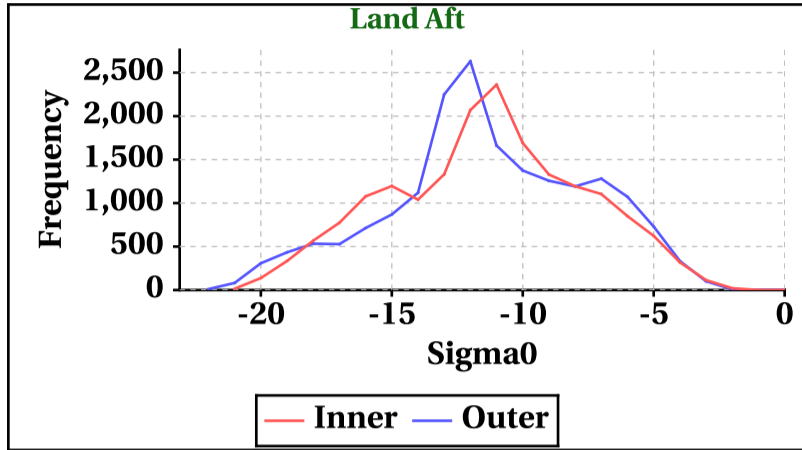


# Dynamic Range (Data Histograms)

## Sigma0(db)

Inner Beam (HH)				
	Land Aft	Land Fore	Sea Aft	Sea Fore
Min	-21	-22	-66	-66
Max	0	0	0	0

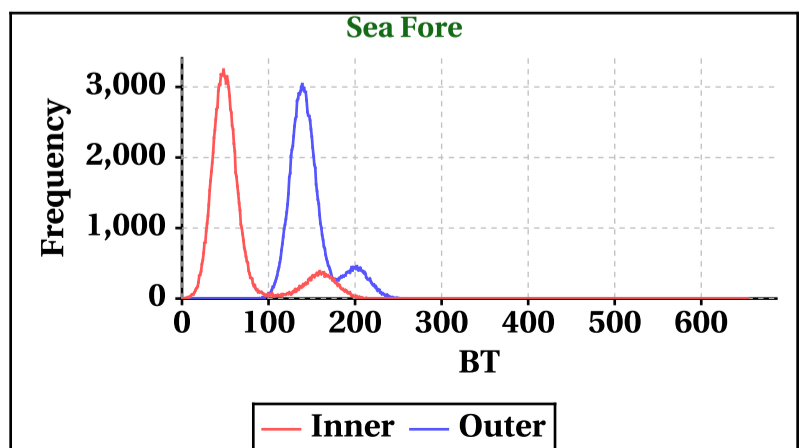
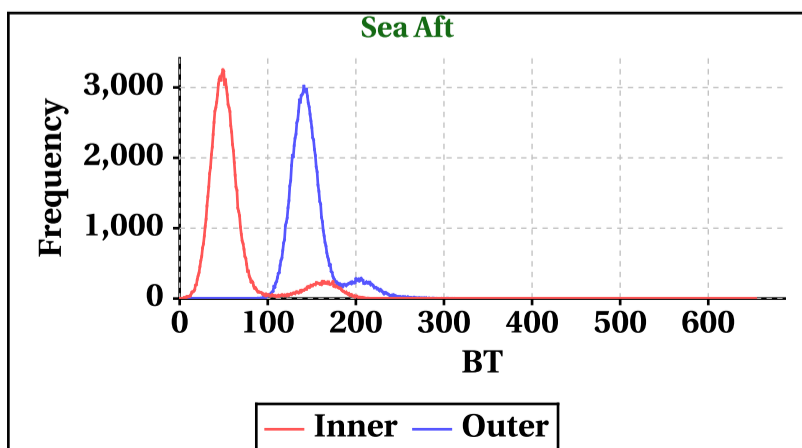
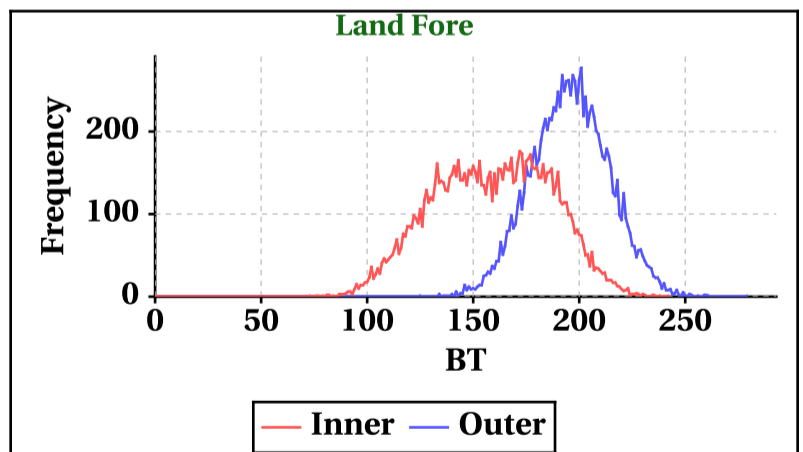
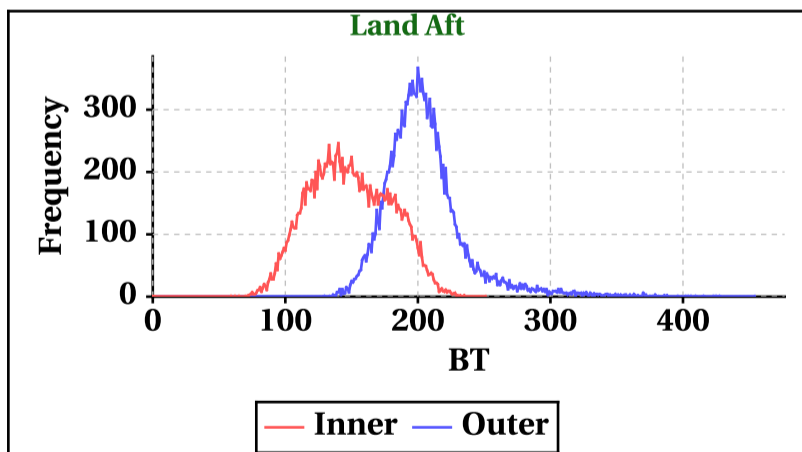
Outer Beam (VV)				
	Land Aft	Land Fore	Sea Aft	Sea Fore
Min	-22	-22	-61	-61
Max	0	0	0	0



## Brightness Temperature(K)

Inner Beam(HH)				
	Land Aft	Land Fore	Sea Aft	Sea Fore
Min	0	0	0	0
Max	251	242	654	654

Outer Beam(VV)				
	Land Aft	Land Fore	Sea Aft	Sea Fore
Min	0	0	0	0
Max	454	279	486	260

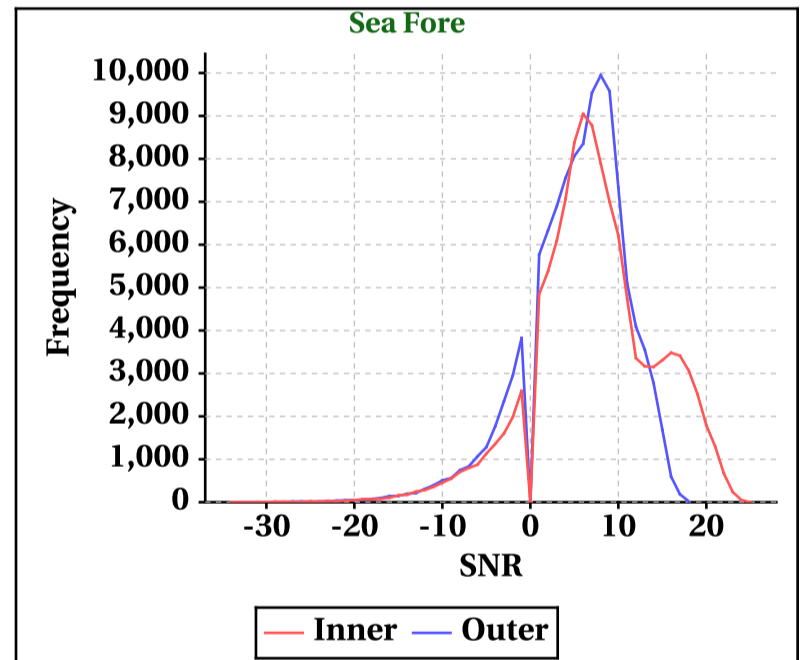
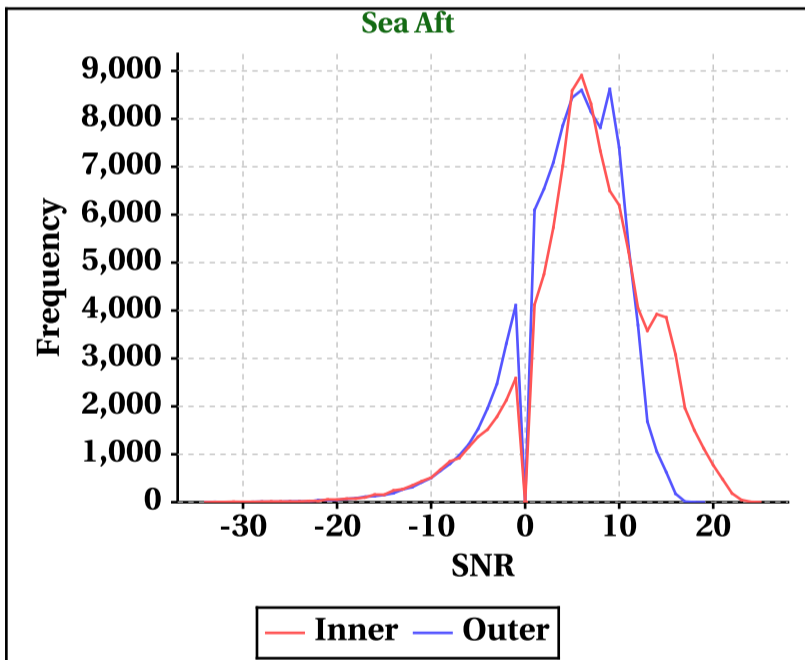
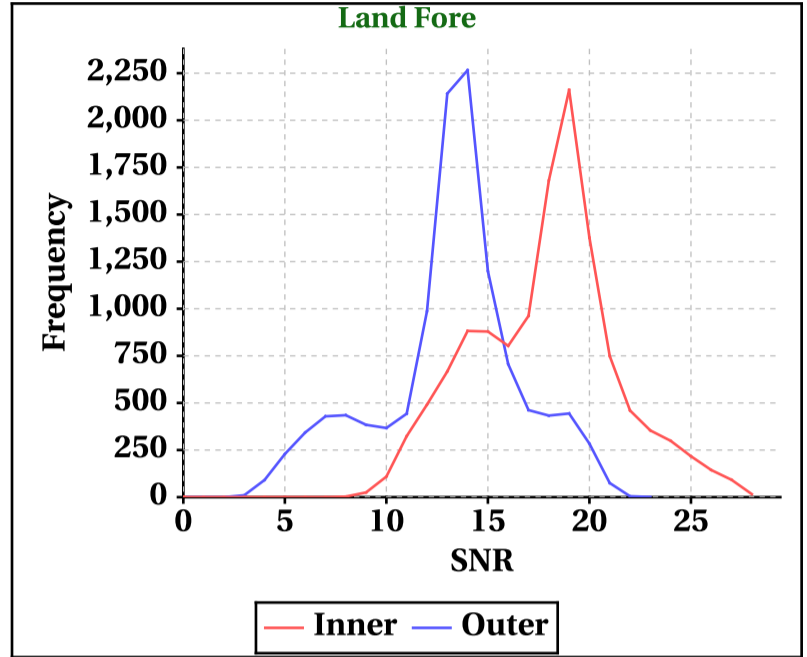
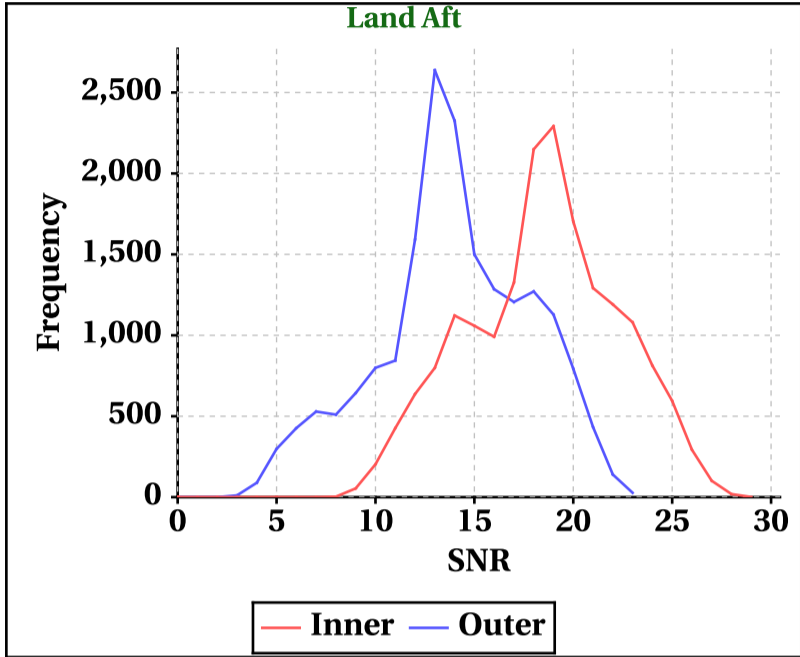


# Dynamic Range (Data Histograms)

## SNR(dBm)

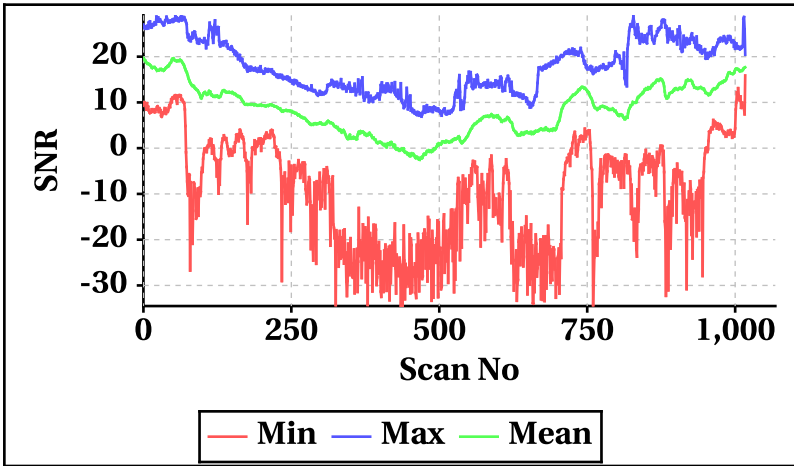
Inner Beam (HH)				
	Land Aft	Land Fore	Sea Aft	Sea Fore
Min	0	0	-34	-34
Max	29	28	25	25

Outer Beam (VV)				
	Land Aft	Land Fore	Sea Aft	Sea Fore
Min	0	0	-34	-34
Max	23	23	19	18

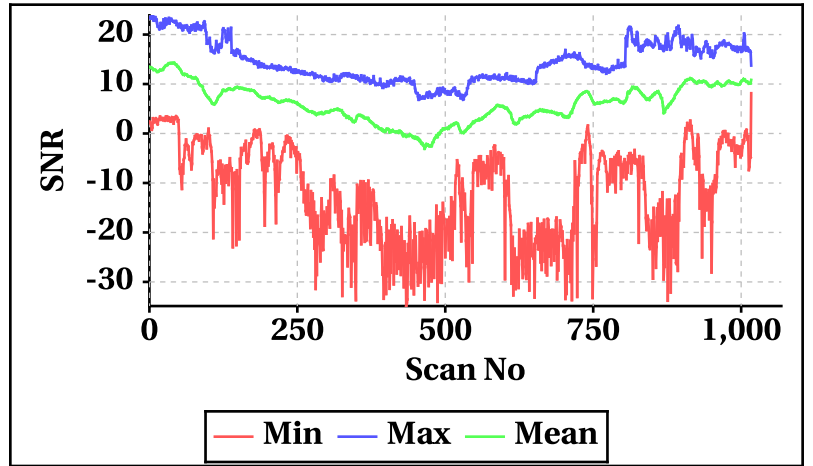


## Orbit-wise behaviour of SNR

**Inner Beam (HH)**

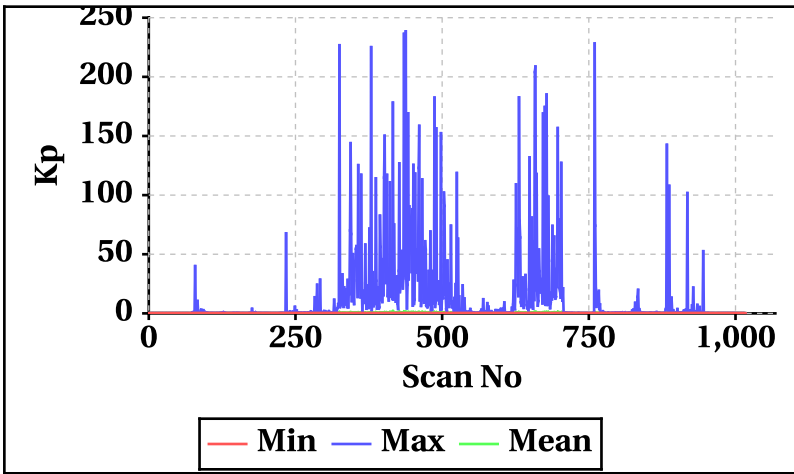


**Outer Beam(VV)**

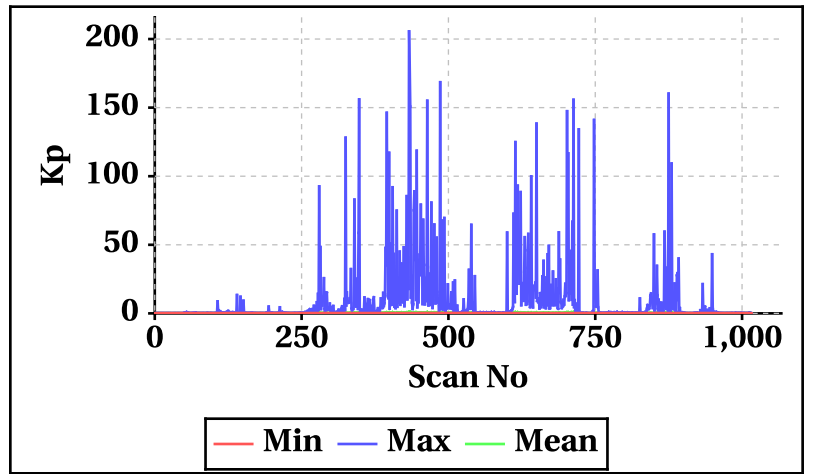


## Orbit-wise behaviour of Kp,Kpa,Kpb,Kpc

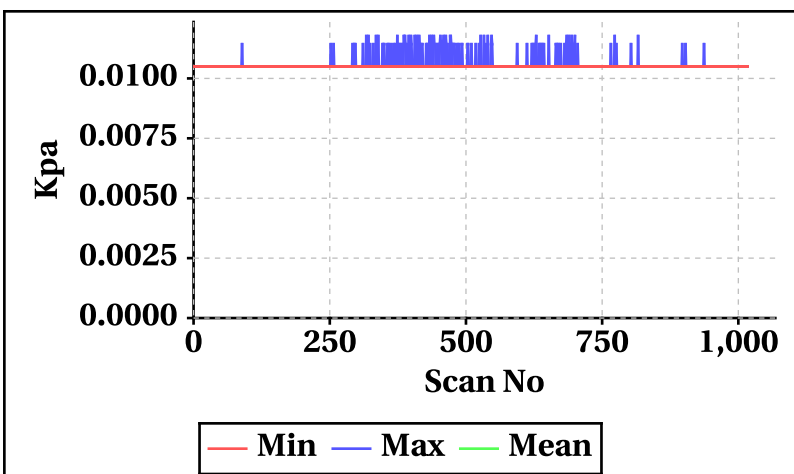
**Inner Beam(HH)**



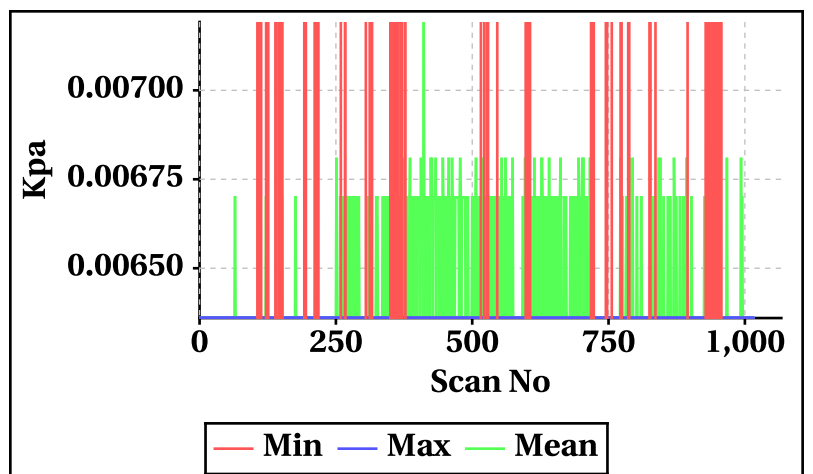
**Outer Beam(VV)**



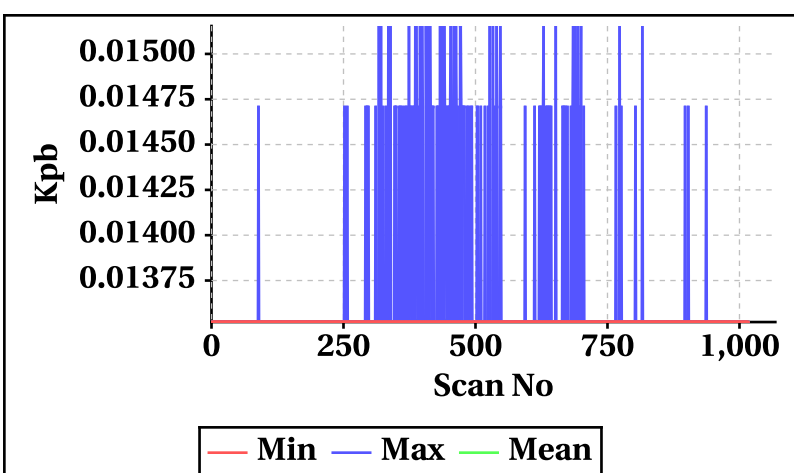
**Inner Beam(HH)**



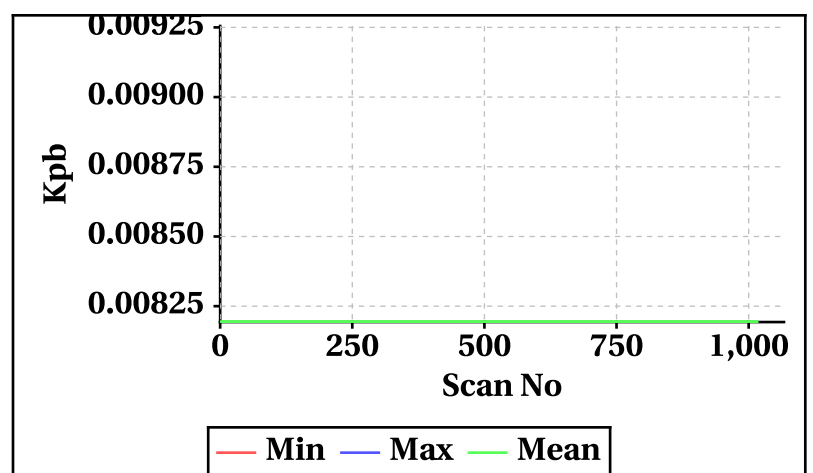
**Outer Beam(VV)**



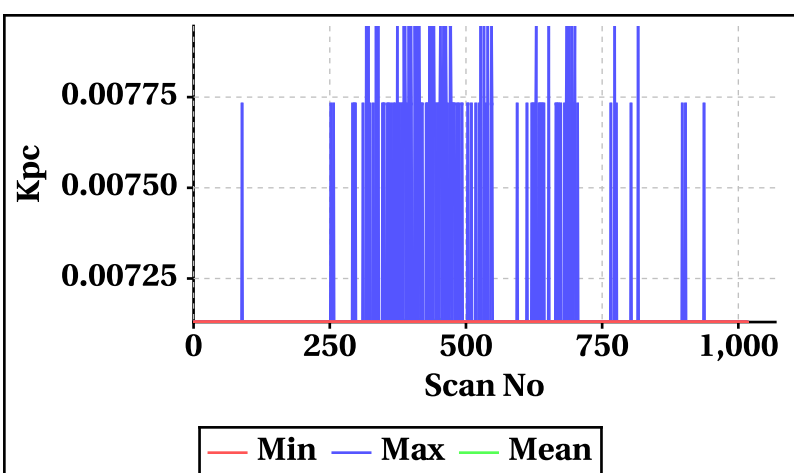
**Inner Beam(HH)**



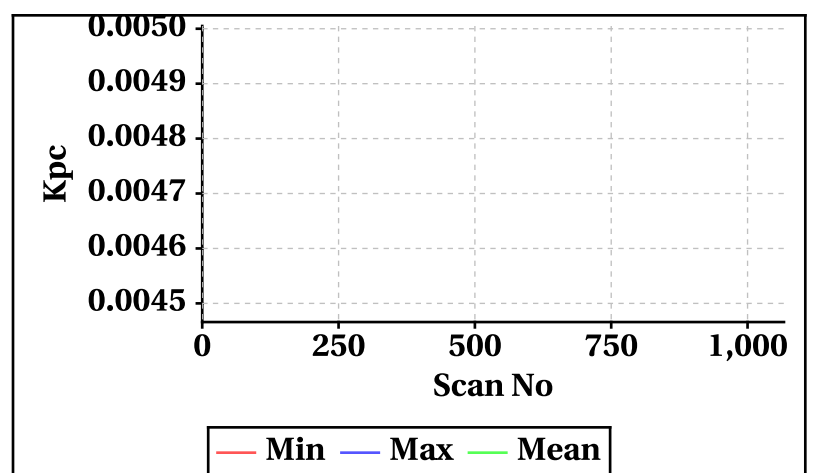
**Outer Beam(VV)**



**Inner Beam(HH)**

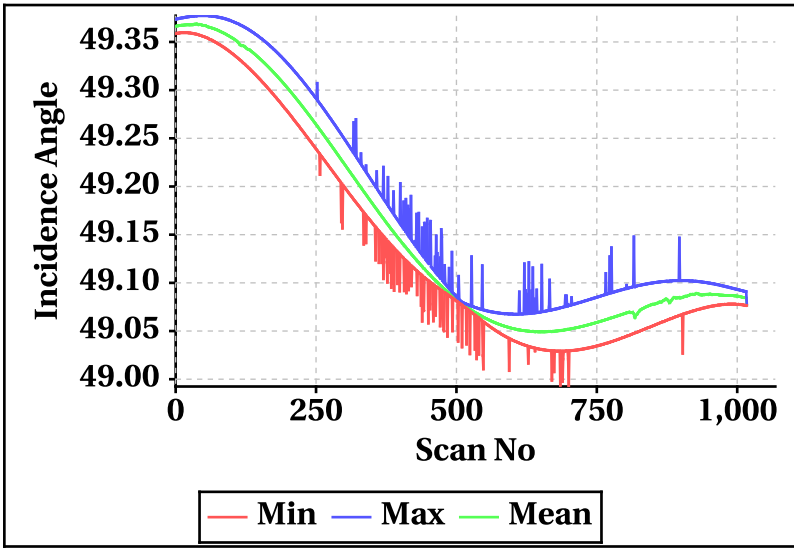


**Outer Beam(VV)**

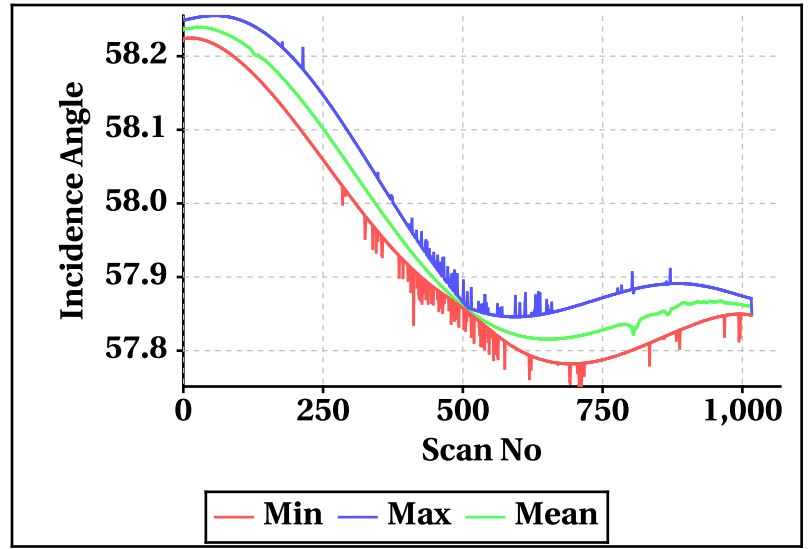


Orbt-wise behaviour of Incidence, Azimuth, Range, X-Factor

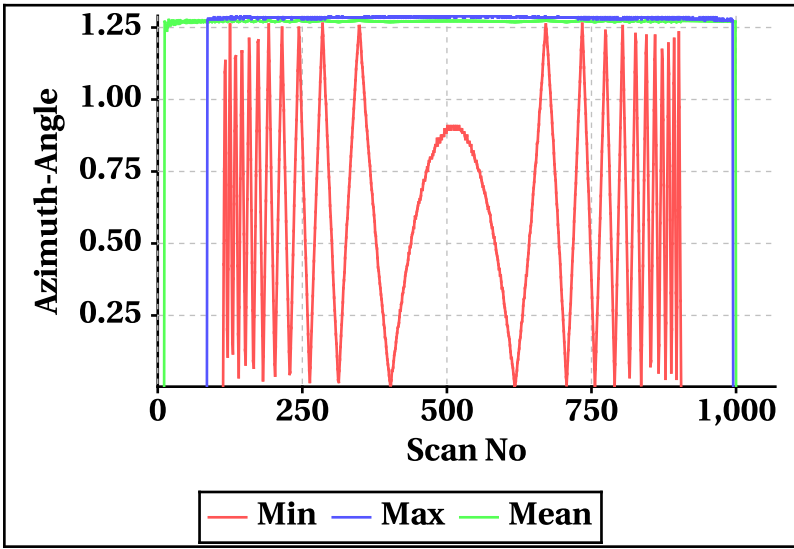
Inner Beam (HH)



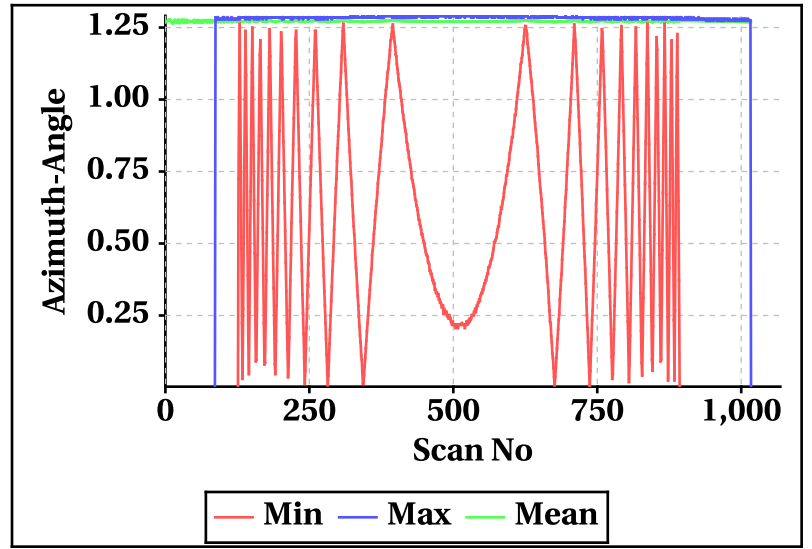
Outer Beam(VV)



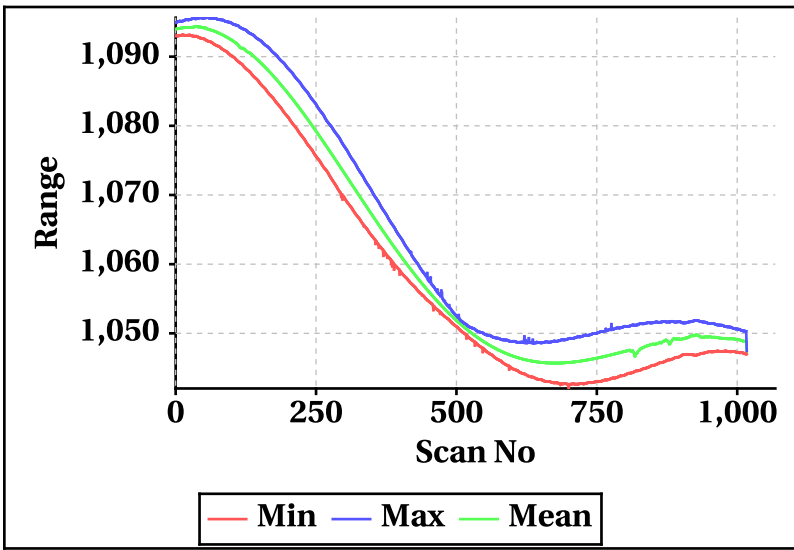
Inner Beam (HH)



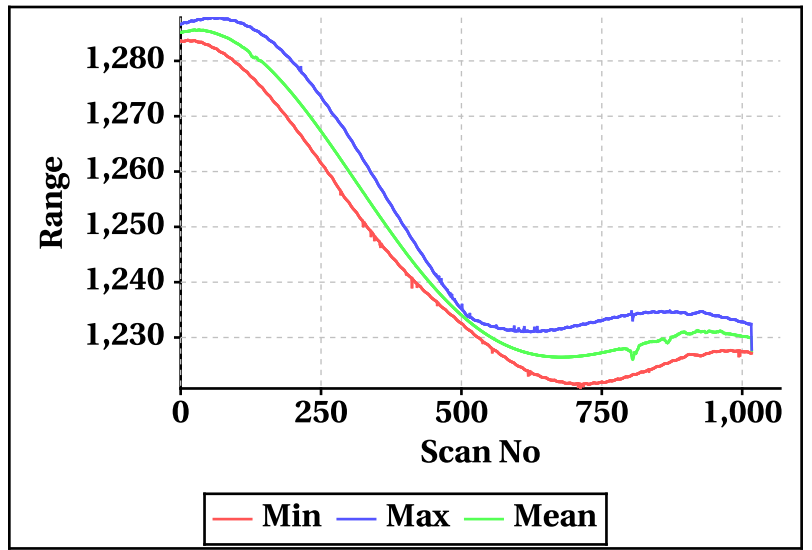
Outer Beam(VV)



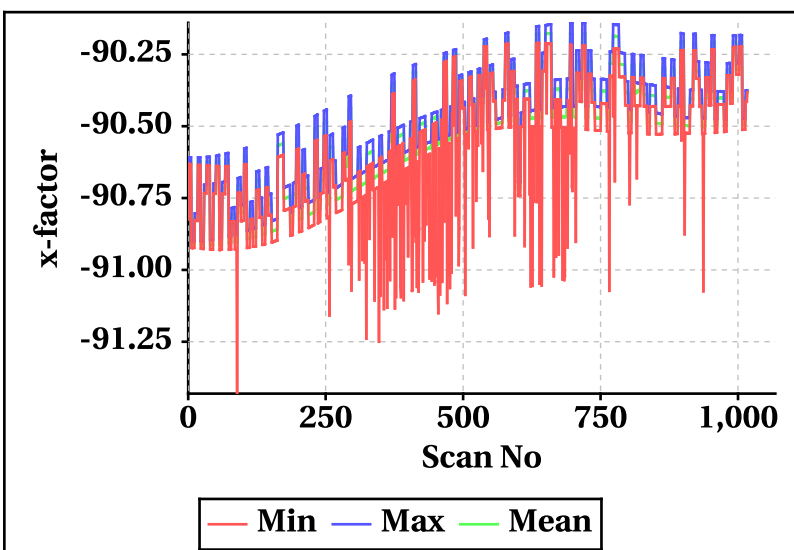
Inner Beam (HH)



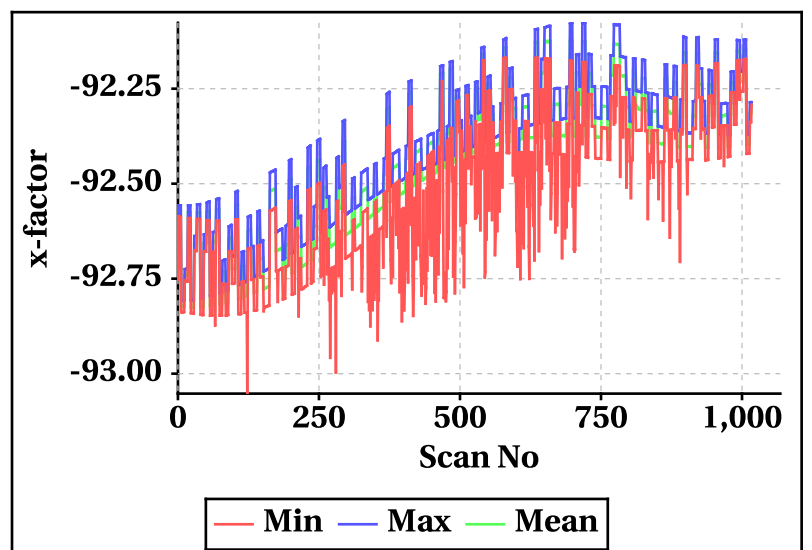
Outer Beam(VV)



Inner Beam (HH)



Outer Beam(VV)



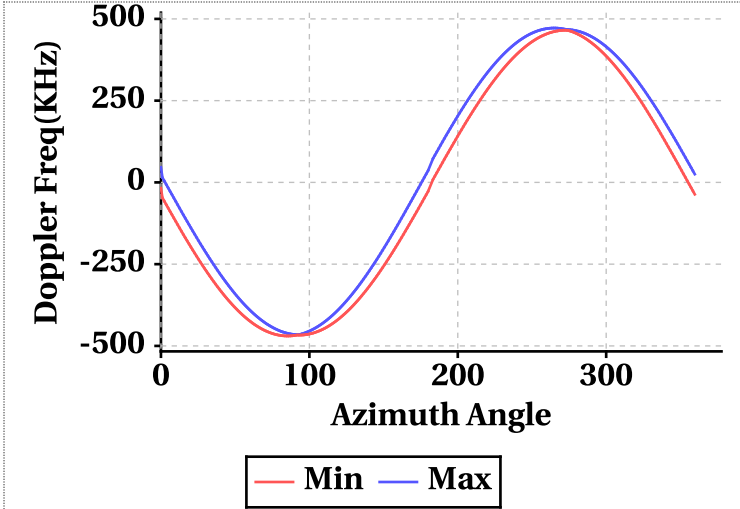


# Doppler Frequency Variation

**Doppler Frequency(KHz) variation statistics Over the half Orbit**

	Inner Beam (HH)	Outer Beam (VV)
<b>Min</b>	-469.66	-525.68
<b>Max</b>	471.96	527.74

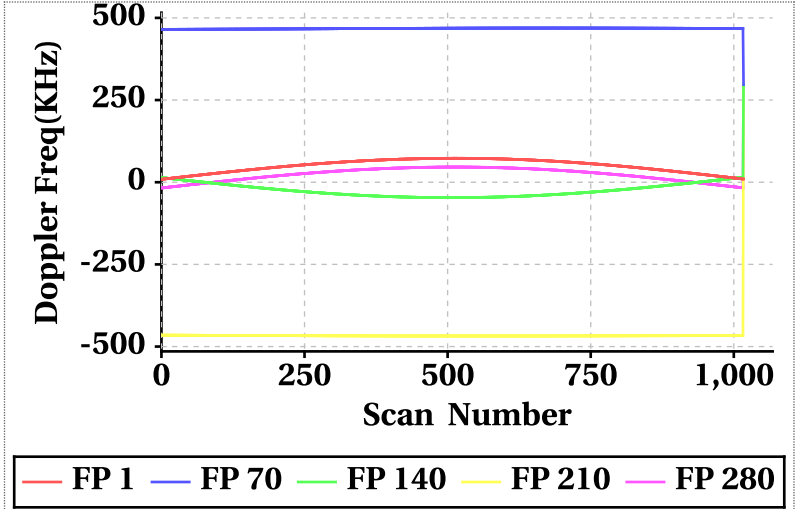
**Footprint wise Doppler frequency variation Inner Beam (HH)**



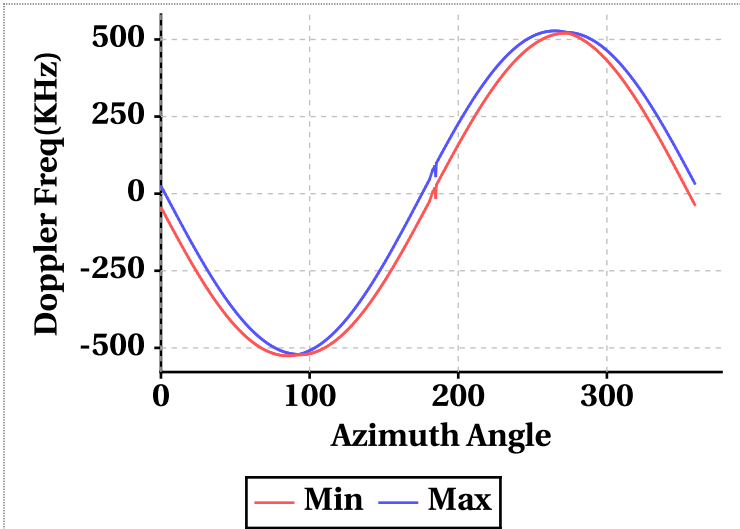
**Doppler Frequency(KHz) variation**

Doppler_FP	Inner Beam (HH)			Outer Beam (VV)		
	Min	Max	Mean	Min	Max	Mean
Doppler_1	8.88	72.82	49.67	4.90	76.10	50.31
Doppler_70	296.74	469.06	467.55	327.94	525.00	523.27
Doppler_140	-46.94	296.74	-24.28	-59.26	327.94	-33.81
Doppler_210	-467.84	296.74	-466.35	-523.10	327.94	-521.62
Doppler_280	-17.56	296.74	23.29	-13.10	327.94	32.39

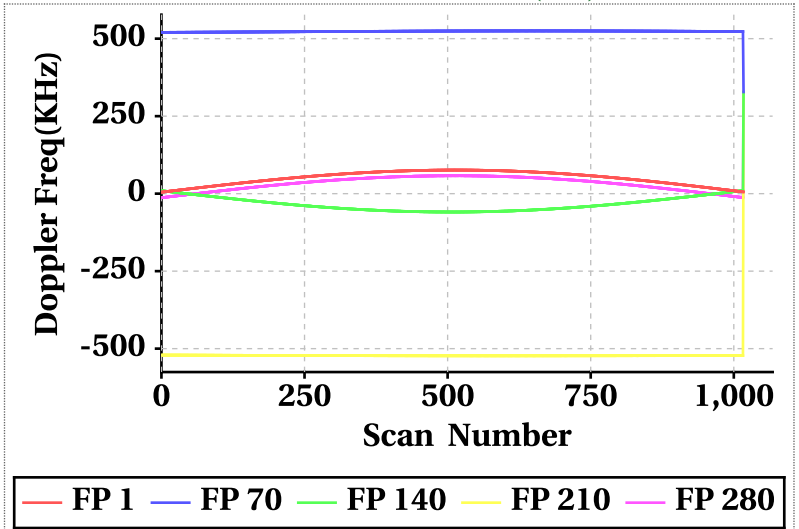
**Doppler frequency variation at footprints: 1, 70, 140, 210 & 280 Inner Beam (HH)**



**Footprint wise Doppler frequency variation Outer Beam (VV)**

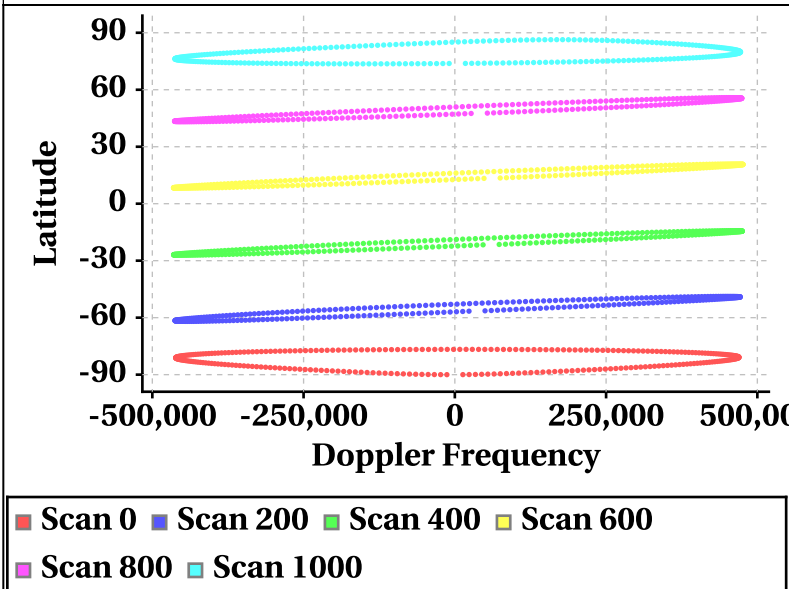


**Doppler frequency variation at footprints: 1, 70, 140, 210 & 280 Outer Beam (VV)**

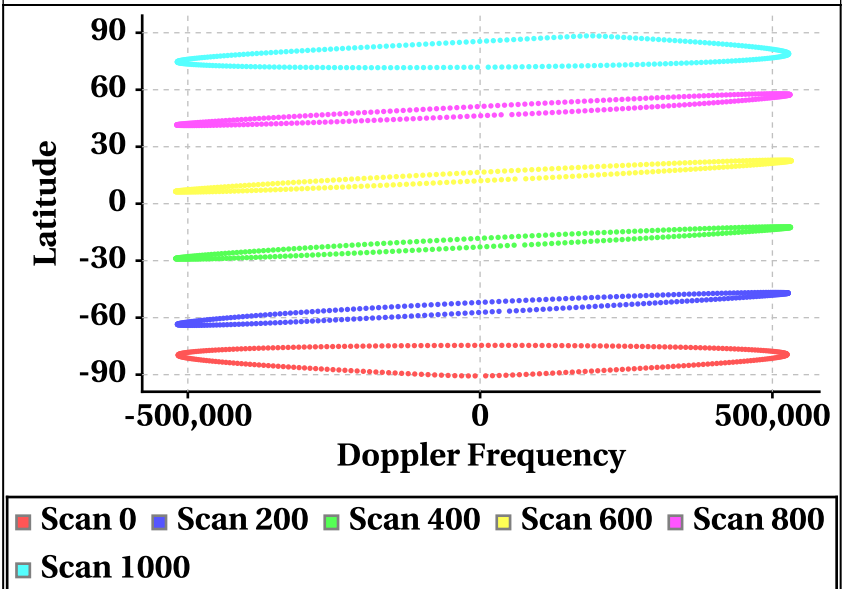


# Latitude Vs Doppler Frequency

**Doppler Frequency at Scan Interval of 200 [Inner Beam(HH)]**



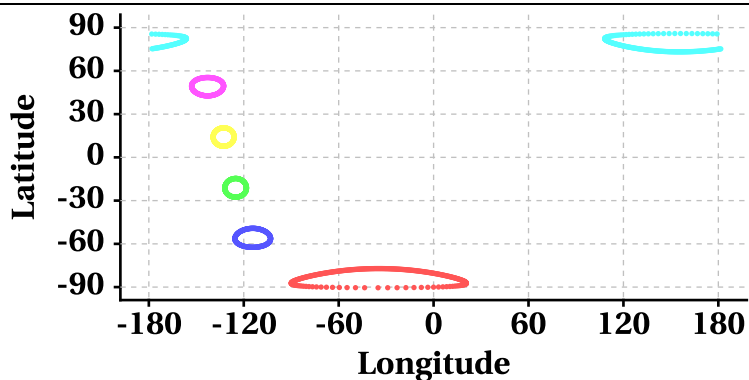
**Doppler Frequency at Scan Interval of 200 [Outer Beam(VV)]**



# Parameter as a function of Latitude

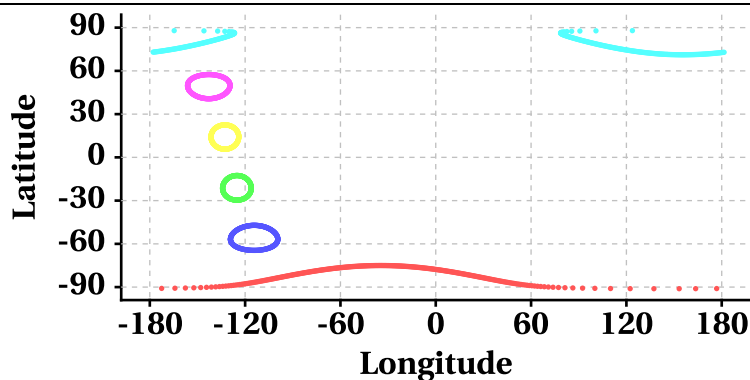
## Latitude Vs Longitude

Scan Trace [Inner Beam(HH)]



Scan 0 Scan 200 Scan 400 Scan 600  
Scan 800 Scan 1000

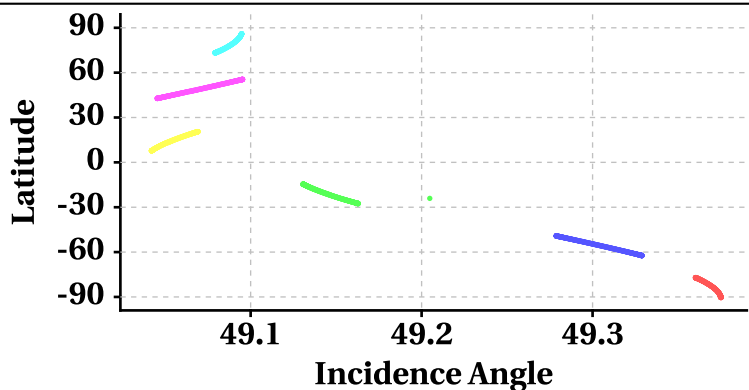
Scan Trace [Outer Beam (VV)]



Scan 0 Scan 200 Scan 400 Scan 600  
Scan 800 Scan 1000

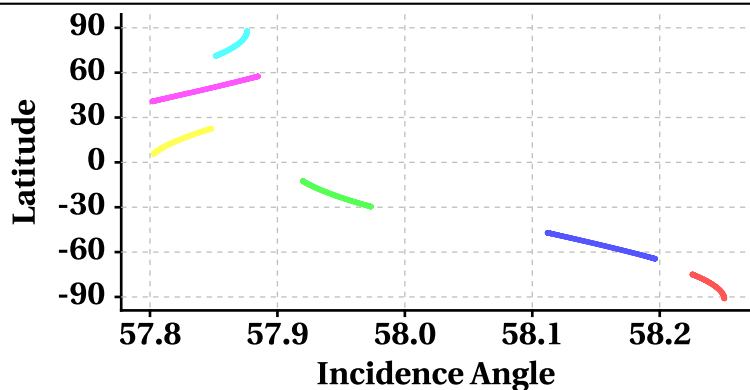
## Latitude Vs Incidence Angle

Incidence Angle at Scan Interval of 200 [Inner Beam(HH)]



Scan 0 Scan 200 Scan 400 Scan 600  
Scan 800 Scan 1000

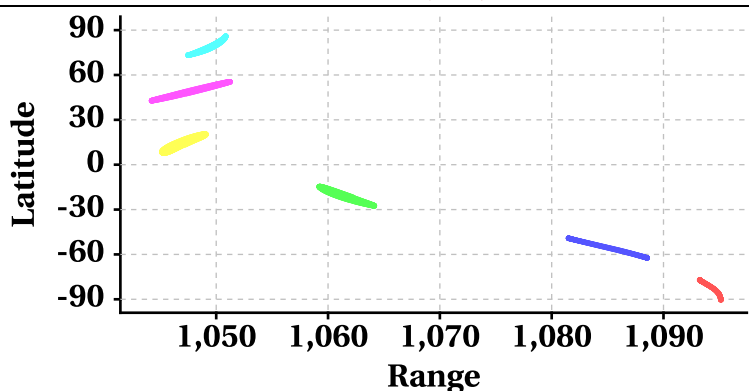
Incidence Angle at Scan Interval of 200 [Outer Beam (VV)]



Scan 0 Scan 200 Scan 400 Scan 600  
Scan 800 Scan 1000

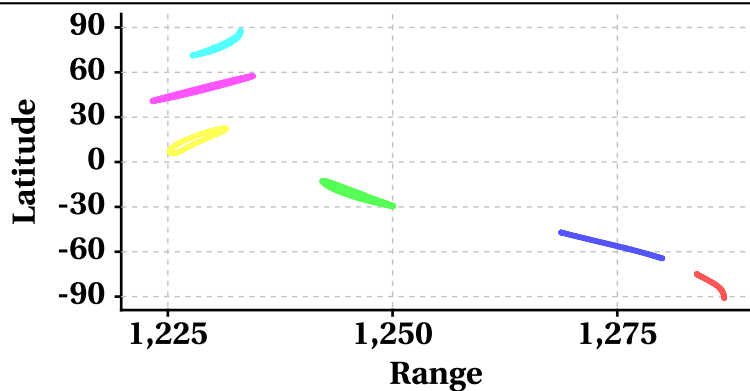
## Latitude Vs Range

Range at Scan Interval of 200 [Inner Beam(HH)]



Scan 0 Scan 200 Scan 400 Scan 600  
Scan 800 Scan 1000

Range at Scan Interval of 200 [Outer Beam(VV)]



Scan 0 Scan 200 Scan 400 Scan 600  
Scan 800 Scan 1000



# Variation in Orbit and Attitude Parameters

