

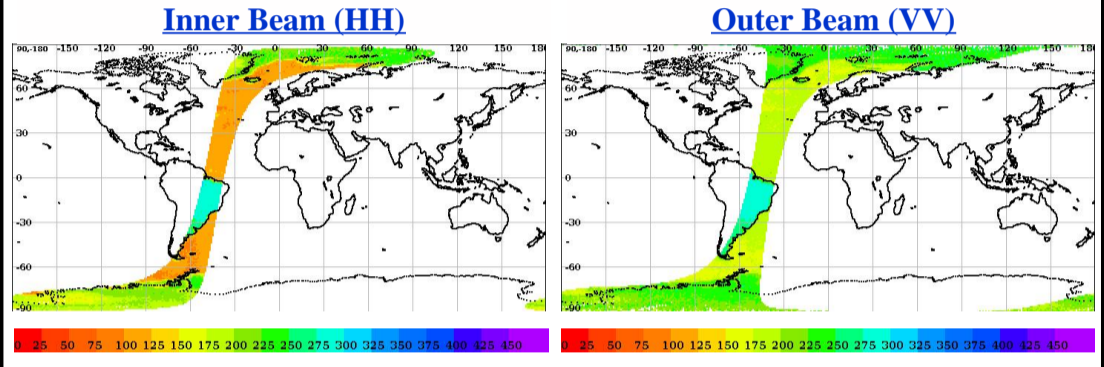
# SCATSAT-1 Scatterometer Level-1B Data Quality Evaluation Report

## Table of Contents

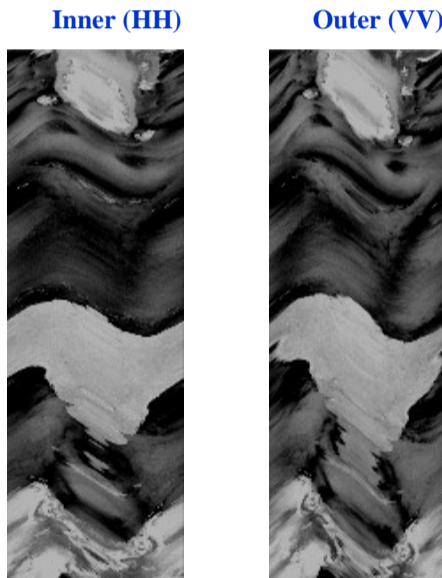
- Half-Orbit Coverage using BT & Sigma-0
- Invariant Site Sigma-0 Statistics (if Available)
- Half-Orbit Data Statistics
- Half Orbit wise - Dynamic Parameter (Sigma-0, Kp, SNR) Behaviour
- Dynamic Range (Data Histogram)
- Half Orbit Wise Behaviour - Static Parameters
- Doppler Variation (Across/Along Track for HH/VV Beam)
- LIB Parameter as a function of Latitude
- Half Orbit OAT Behaviour

|                              |               |                              |              |                               |      |
|------------------------------|---------------|------------------------------|--------------|-------------------------------|------|
| <b>Satellite Id</b>          | ScatSat-1     | <b>Start Orbit</b>           | 12227        | <b>Total Scans</b>            | 1017 |
| <b>Sensor Name</b>           | Scatterometer | <b>End Orbit</b>             | 12228        | <b>No of Inner FootPrints</b> | 281  |
| <b>Processor Version</b>     | v1.1.3        | <b>Rev. Number</b>           | 12227_12228  | <b>No Of Outer FootPrints</b> | 282  |
| <b>Half Orbit Direction</b>  | NS            | <b>Data Production Date</b>  | 17-01-2019   | <b>No. Of Inner Slices</b>    | 9    |
| <b>Equator Crossing Date</b> | 17-01-2019    | <b>Equator Crossing Time</b> | 11:34:19.000 | <b>No Of Outer Slices</b>     | 15   |

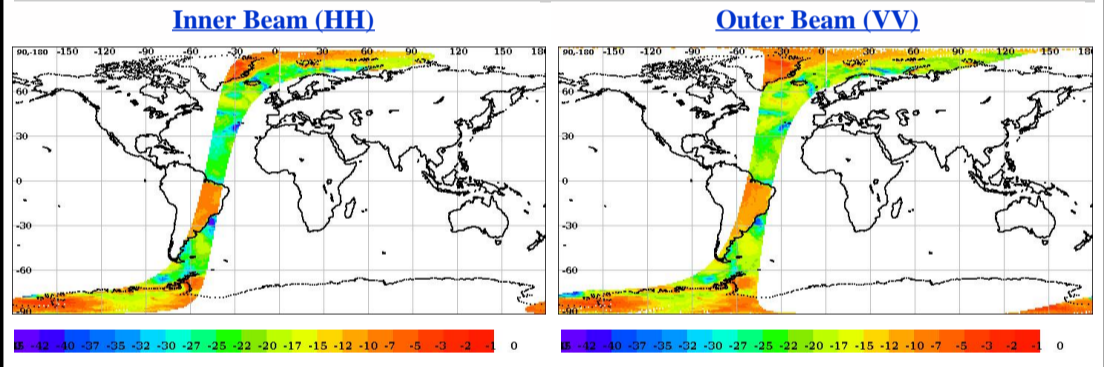
## Brightness Temperature(k) Footprint trace



## Image Snapshot for Inner & Outer Beam



## Sigma0(dB) Footprint trace



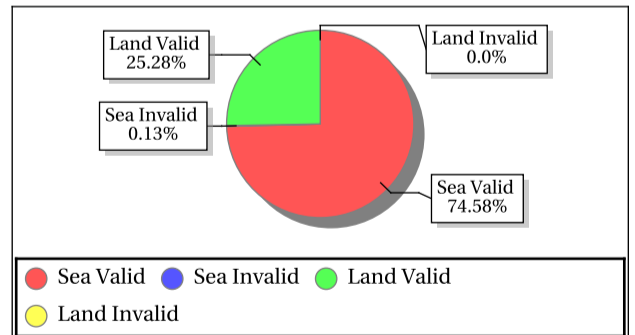
## Invalid and Poor Sigma-0 Quality Flag Statistics for Inner/Outer Slices\*

| Sigma-0 Flags                            | Inner Beam | Outer Beam |
|--|------------|------------|
| <b>Invalid Sigma0(%)</b>                 | 0.13       | 0.14       |
| Data Not Available From Payload (%)      | 99.97077   | 98.08776   |
| Slice not within sample array limits (%) | 0.03       | 1.91       |
| C(S+N) - C(N) < 0.1 (%)                  | 0.00       | 0.00       |
| <b>Poor Sigma0(%)</b>                    | 22.22      | 13.33      |
| Noise samples for blending Saturated     | 0.0        | 0.0        |
| Count samp. for interpol. saturated (%)  | 0.00       | 0.00       |
| Sigma0 < lower bound (-96dB) (%)         | 0.0        | 0.0        |
| Sigma0 > upper bound (0 dB) (%)          | 0.00       | 0.00       |
| SNR < -65 dB (%)                         | 0.01925    | 0.039404   |

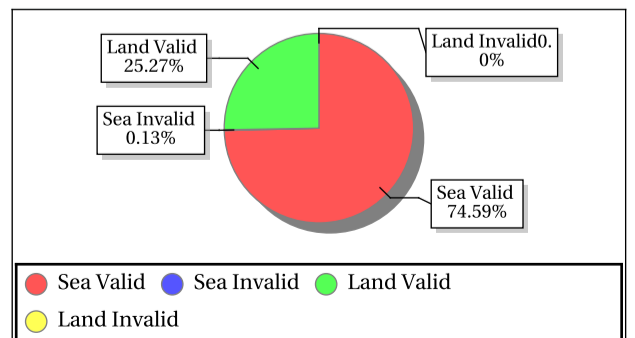
\*DP Format Document

## Sigma-0 Quality Flag Statistics for Inner/Outer Footprints

### Inner Beam (HH)



### Outer Beam (VV)



## Overall statistics for the Static Parameters (Footprint-wise)

| Inner Beam (HH) |         |        |      |              |          |        |      |              |          |       |       |              |           |       |       |              |
|-----------------|---------|--------|------|--------------|----------|--------|------|--------------|----------|-------|-------|--------------|-----------|-------|-------|--------------|
|                 | Sea Aft |        |      |              | Sea Fore |        |      |              | Land Aft |       |       |              | Land fore |       |       |              |
|                 | Min     | Max    | Mean | Bad Occ. (%) | Min      | Max    | Mean | Bad Occ. (%) | Min      | Max   | Mean  | Bad Occ. (%) | Min       | Max   | Mean  | Bad Occ. (%) |
| <b>Kp</b>       | 0.12    | 261.96 | 0.22 | 1.235        | 0.12     | 264.11 | 0.22 | 1.347        | 0.12     | 0.14  | 0.12  | 0.000        | 0.12      | 0.13  | 0.12  | 0.000        |
| <b>Kpa</b>      | 0.01    | 0.02   | 0.01 | 0.000        | 0.01     | 0.02   | 0.01 | 0.000        | 0.01     | 0.01  | 0.01  | 0.000        | 0.01      | 0.01  | 0.01  | 0.000        |
| <b>Kpb</b>      | 0.02    | 0.02   | 0.02 | 0.000        | 0.02     | 0.02   | 0.02 | 0.000        | 0.02     | 0.02  | 0.02  | 0.000        | 0.02      | 0.02  | 0.02  | 0.000        |
| <b>Kpc</b>      | 0.01    | 0.01   | 0.01 | 0.000        | 0.01     | 0.01   | 0.01 | 0.000        | 0.01     | 0.01  | 0.01  | 0.000        | 0.01      | 0.01  | 0.01  | 0.000        |
| <b>SNR</b>      | -34.32  | 25.86  | 7.51 | 1.105        | -34.35   | 26.44  | 7.78 | 1.591        | 4.73     | 31.33 | 19.59 | 12.762       | 7.07      | 29.98 | 20.24 | 24.141       |

| Outer Beam (VV) |         |        |      |              |          |        |      |              |          |       |       |              |           |       |       |              |
|-----------------|---------|--------|------|--------------|----------|--------|------|--------------|----------|-------|-------|--------------|-----------|-------|-------|--------------|
|                 | Sea Aft |        |      |              | Sea Fore |        |      |              | Land Aft |       |       |              | Land fore |       |       |              |
|                 | Min     | Max    | Mean | Bad Occ. (%) | Min      | Max    | Mean | Bad Occ. (%) | Min      | Max   | Mean  | Bad Occ. (%) | Min       | Max   | Mean  | Bad Occ. (%) |
| <b>Kp</b>       | 0.09    | 154.17 | 0.17 | 0.854        | 0.09     | 144.38 | 0.16 | 0.949        | 0.09     | 0.14  | 0.09  | 0.000        | 0.09      | 0.13  | 0.09  | 0.000        |
| <b>Kpa</b>      | 0.01    | 0.01   | 0.01 | 0.000        | 0.01     | 0.02   | 0.01 | 0.000        | 0.01     | 0.01  | 0.01  | 0.000        | 0.01      | 0.01  | 0.01  | 0.000        |
| <b>Kpb</b>      | 0.01    | 0.01   | 0.01 | 0.000        | 0.01     | 0.02   | 0.01 | 0.000        | 0.01     | 0.01  | 0.01  | 0.000        | 0.01      | 0.01  | 0.01  | 0.000        |
| <b>Kpc</b>      | 0.01    | 0.01   | 0.01 | 0.000        | 0.01     | 0.01   | 0.01 | 0.000        | 0.01     | 0.01  | 0.01  | 0.000        | 0.01      | 0.01  | 0.01  | 0.000        |
| <b>SNR</b>      | -33.18  | 18.78  | 5.53 | 0.000        | -32.90   | 19.62  | 5.35 | 0.000        | 0.81     | 22.71 | 14.36 | 0.056        | 1.40      | 22.98 | 14.58 | 0.245        |

| Parameter Specifications |      |      |      |      |        |
|--------------------------|------|------|------|------|--------|
| Parameter                | Kp   | Kpa  | Kpb  | Kpc  | SNR    |
| Min                      | 0.00 | 0.00 | 0.00 | 0.00 | -65.00 |
| Max                      | 1.00 | 1.00 | 1.00 | 1.00 | 22.00  |

- Normal
- Deviations
- Alarming
- High Errors

## Overall statistics for static parameter (Footprint-wise)

|                              | Inner Beam (HH) |         |         |              | Outer Beam (VV) |         |         |              | Parameter Specifications |         |         |
|------------------------------|-----------------|---------|---------|--------------|-----------------|---------|---------|--------------|--------------------------|---------|---------|
|                              | Min             | Max     | Mean    | Bad Occ. (%) | Min             | Max     | Mean    | Bad Occ. (%) | Parameter                | Min     | Max     |
| <b>Incidence Angle (deg)</b> | 48.59           | 49.33   | 48.96   | 0.000        | 57.34           | 58.56   | 57.80   | 0.000        | Inci.(Inner)             | 47.10   | 49.90   |
| <b>Azimuth Diff. (deg)</b>   | 0.0000          | 41.01   | 1.27    | 2.732        | 0.0000          | 297.52  | 1.27    | 3.826        | Inci.(Outer)             | 57.30   | 58.90   |
| <b>Range(Km)</b>             | 1015.98         | 1088.87 | 1041.32 | 28.332       | 1189.60         | 1289.38 | 1221.96 | 43.892       | Azimuth Diff.            | 0.60    | 2.00    |
| <b>X Factor(dbm)</b>         | -91.65          | -89.71  | -90.33  | 0.000        | -95.74          | -91.76  | -92.05  | 0.000        | Range(Inner)             | 1025.00 | 1095.70 |
| <b>Across Distance (Km)</b>  | 16.03           | 16.56   | 16.20   | 0.000        | 21.20           | 34.27   | 21.55   | 12.000       | Range(Outer)             | 1210.00 | 1280.00 |
| <b>Along Distance (Km)</b>   | 19.00           | 9001.81 | 37.96   | 3.000        | 18.67           | 8867.29 | 37.81   | 3.000        | X-Factor                 | -100.00 | -80.00  |
|                              |                 |         |         |              |                 |         |         |              | Ac.Distance(Inner)       | 15.00   | 20.00   |
|                              |                 |         |         |              |                 |         |         |              | Ac.Distance(Outer)       | 15.00   | 22.00   |
|                              |                 |         |         |              |                 |         |         |              | Al.Distance(Inner)       | 15.00   | 30.00   |
|                              |                 |         |         |              |                 |         |         |              | Al.Distance(Outer)       | 10.00   | 30.00   |
|                              |                 |         |         |              |                 |         |         |              |                          |         |         |

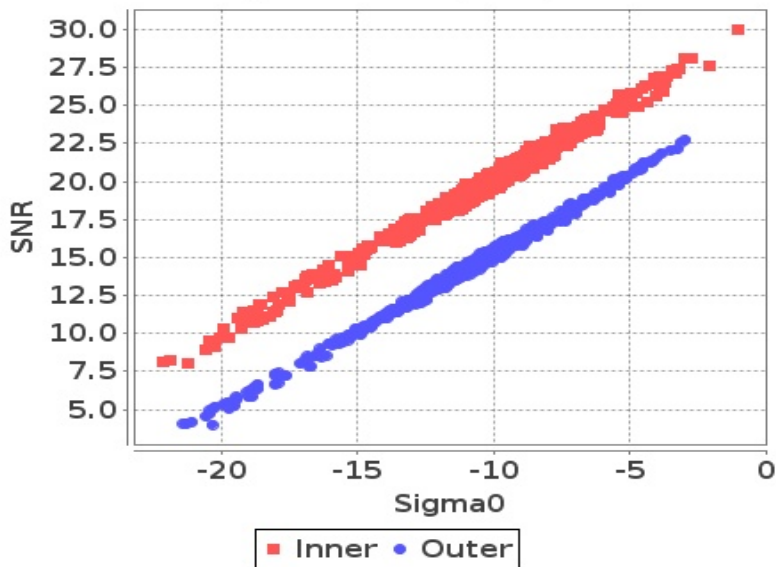
- Normal
- Deviations
- Alarming
- High Errors



## Sigma0 Behaviour (Sigma0 Vs SNR)

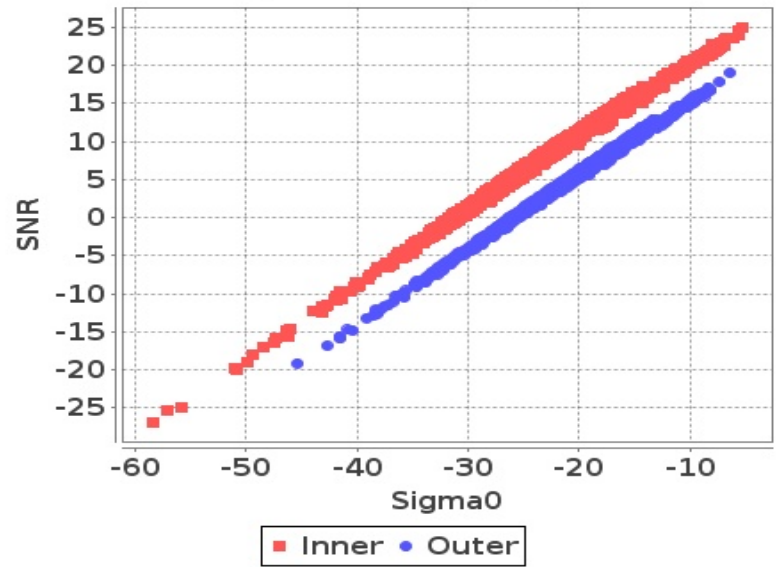
**Footprint-Land**

Sigma0 Vs SNR (Land)



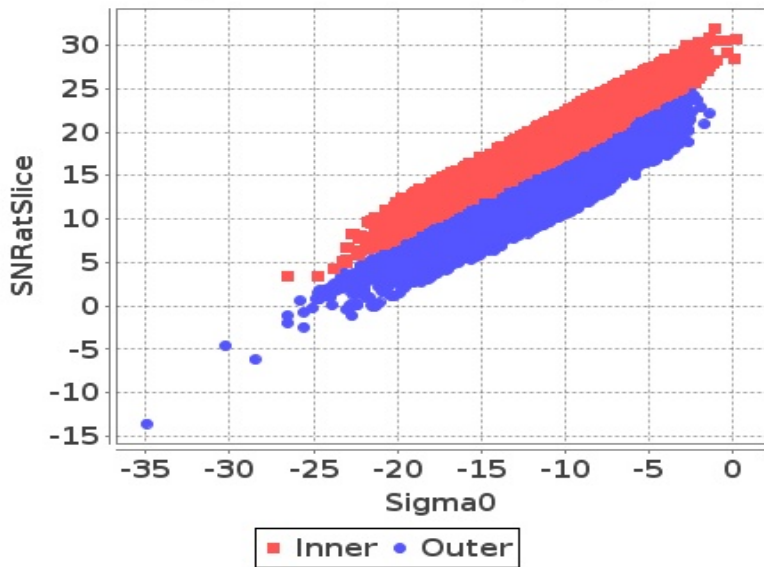
**Footprint-Sea**

Sigma0 Vs SNR (Sea)



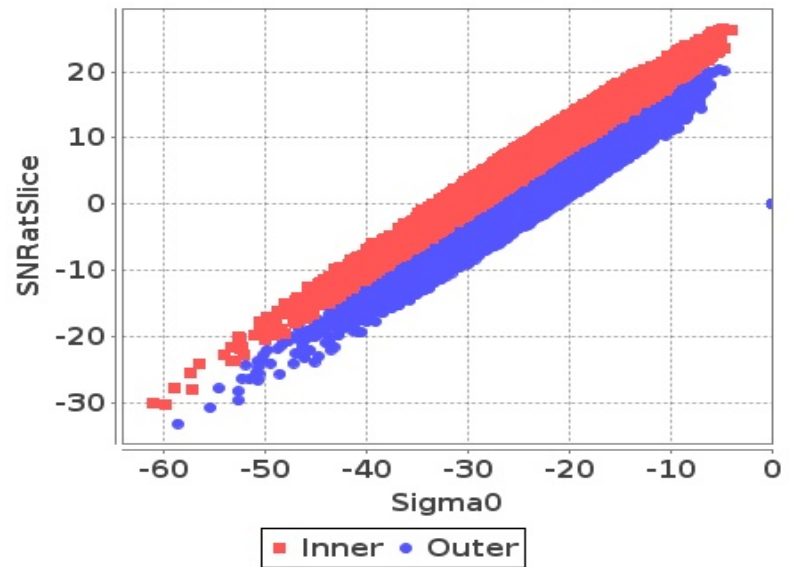
**Slice-Land**

Sigma0 Vs SNRatSlice (Land)



**Slice-Sea**

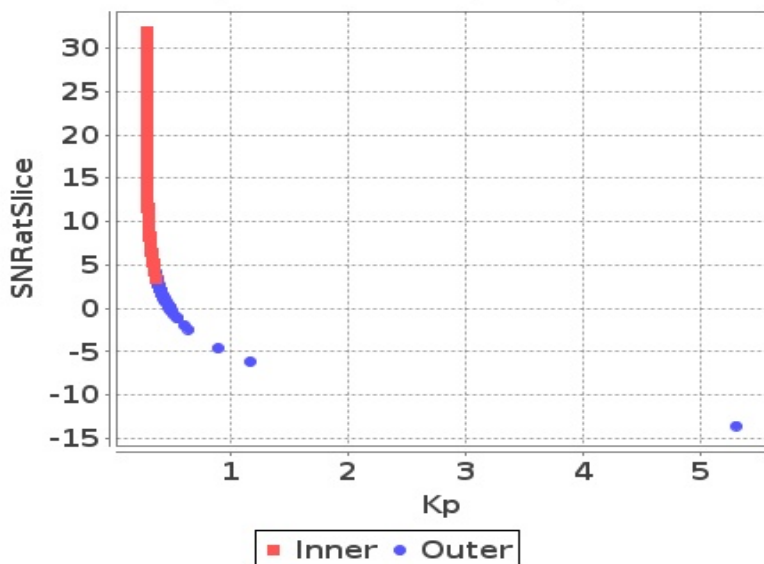
Sigma0 Vs SNRatSlice (Sea)



## Sigma0 Behaviour (Kp Vs SNR)

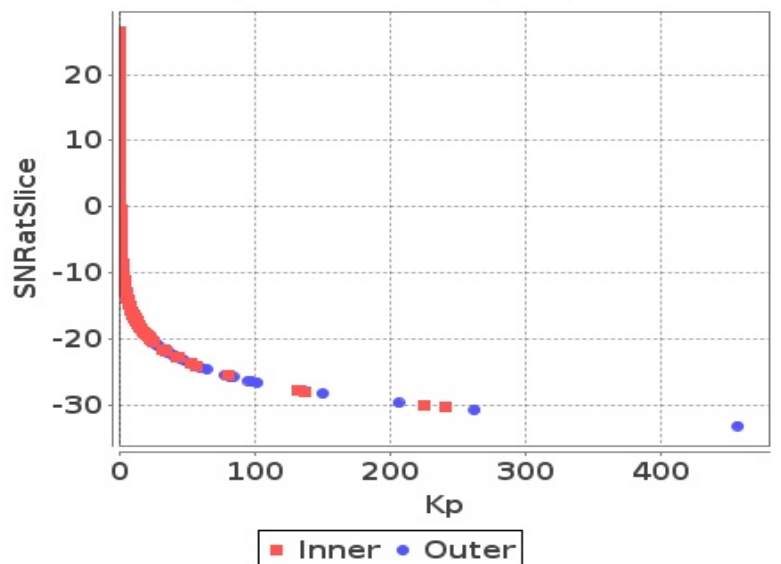
**Slice**

Kp Vs SNRatSlice (Land)



**Slice**

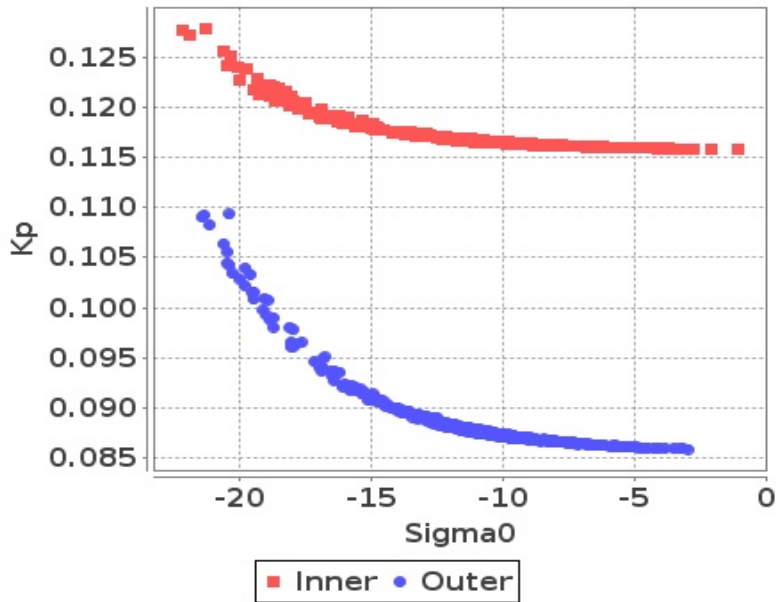
Kp Vs SNRatSlice (Sea)



# Sigma0 Behaviour(Sigma0 Vs Kp)

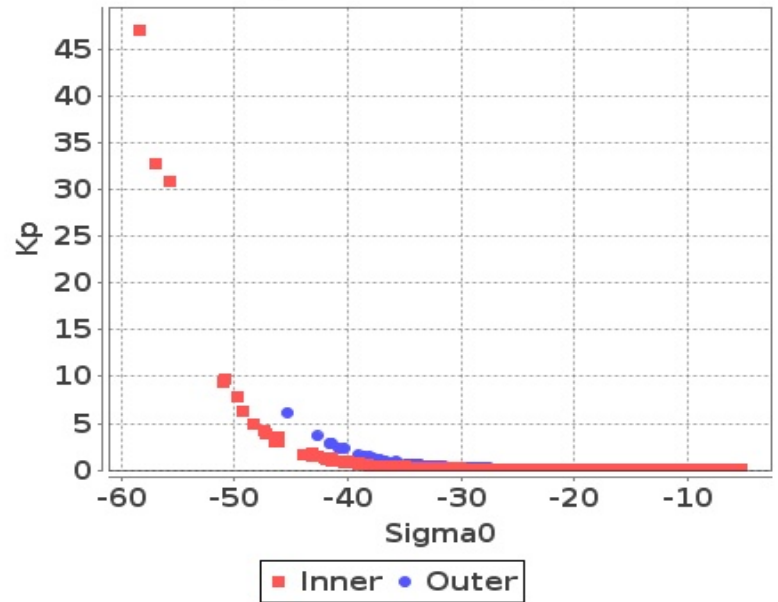
## Footprint-Land

### Sigma0 Vs Kp (Land)



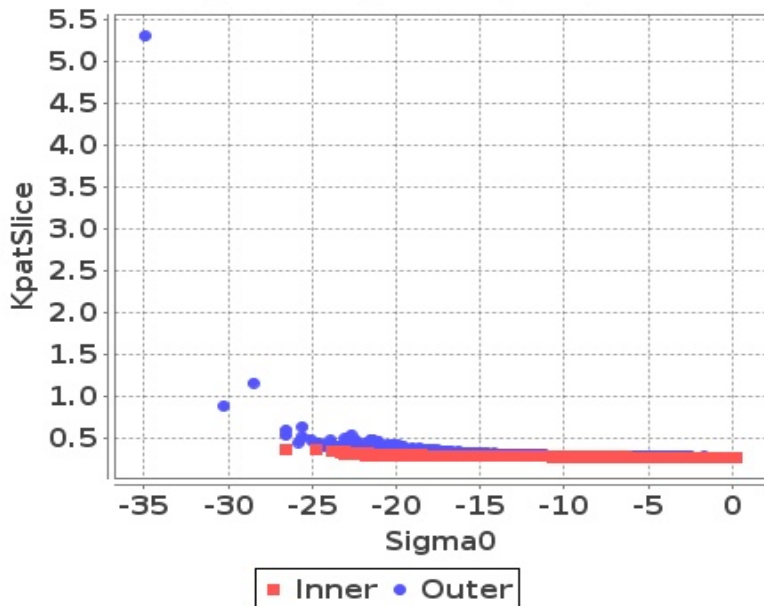
## Footprint-Sea

### Sigma0 Vs Kp (Sea)



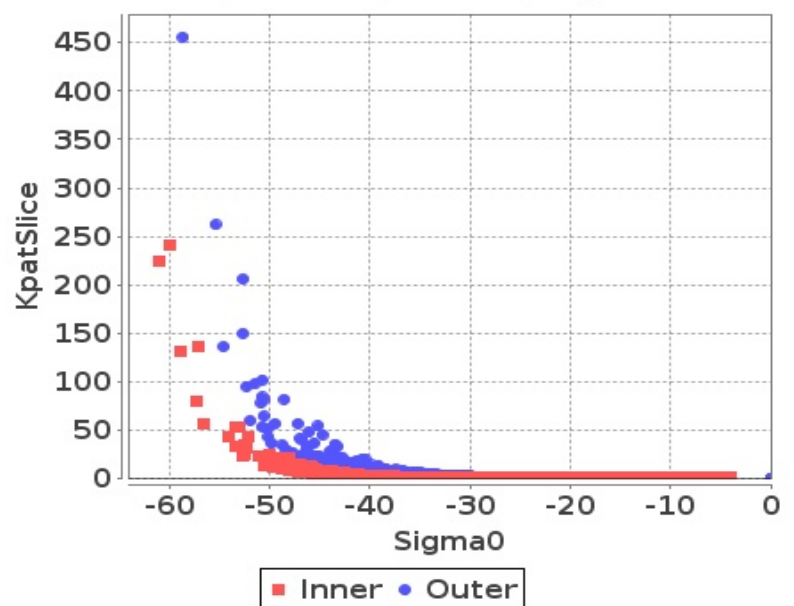
## Slice-Land

### Sigma0 Vs KpatSlice (Land)



## Slice-Sea

### Sigma0 Vs KpatSlice (Sea)

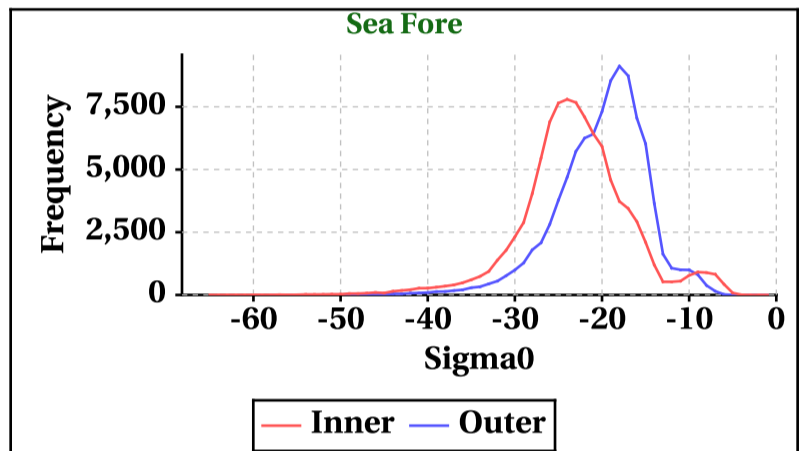
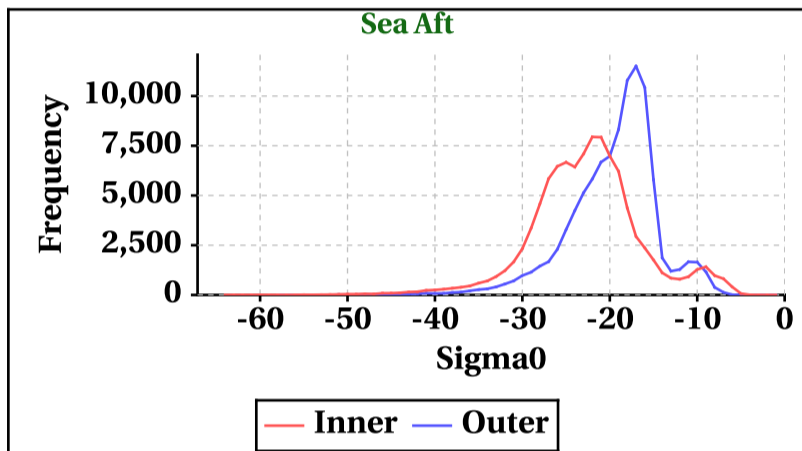
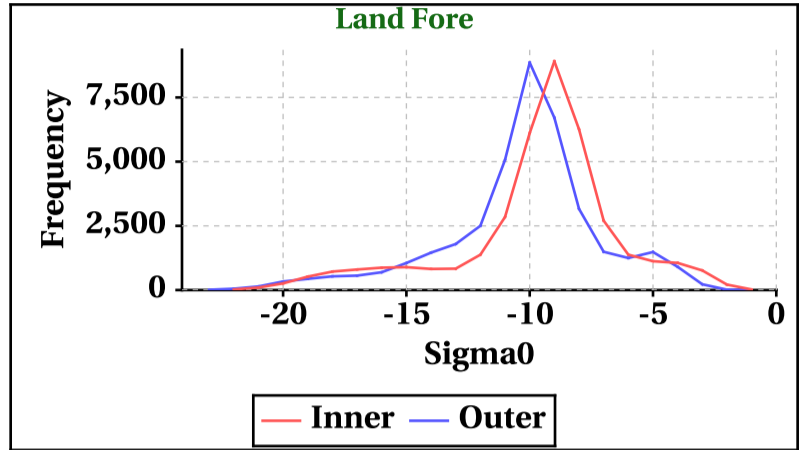
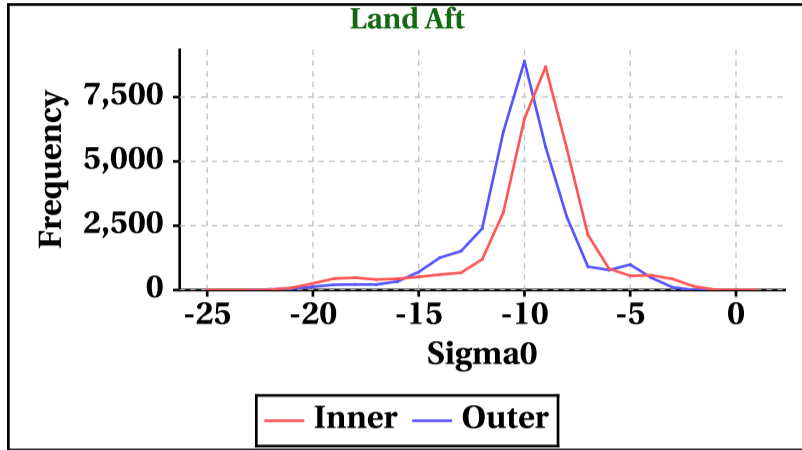


# Dynamic Range (Data Histograms)

## Sigma0(db)

| Inner Beam (HH) |          |           |         |          |
|-----------------|----------|-----------|---------|----------|
|                 | Land Aft | Land Fore | Sea Aft | Sea Fore |
| Min             | -25      | -22       | -64     | -65      |
| Max             | 1        | 0         | 0       | 0        |

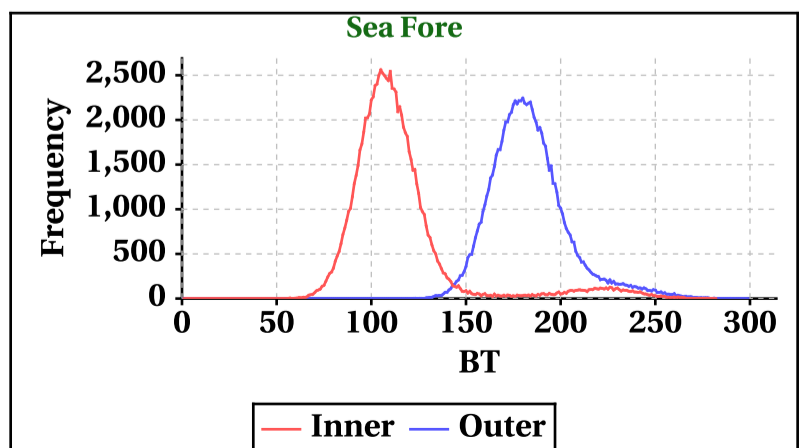
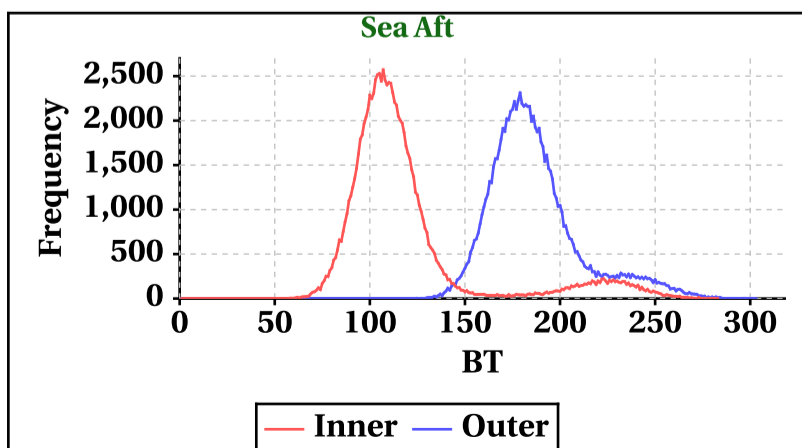
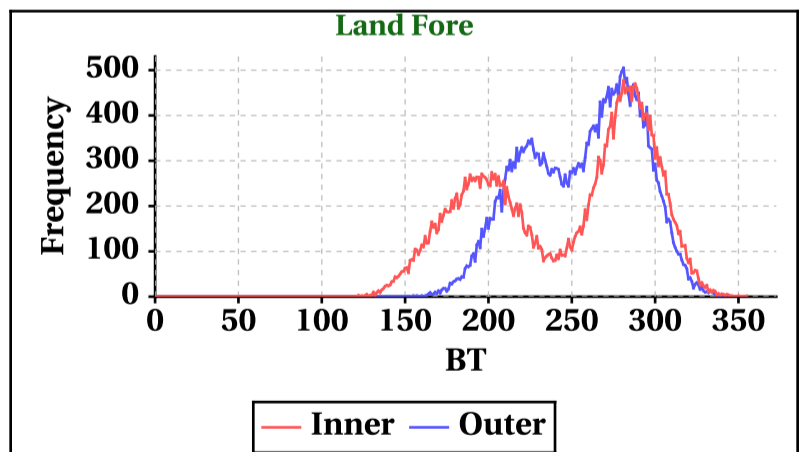
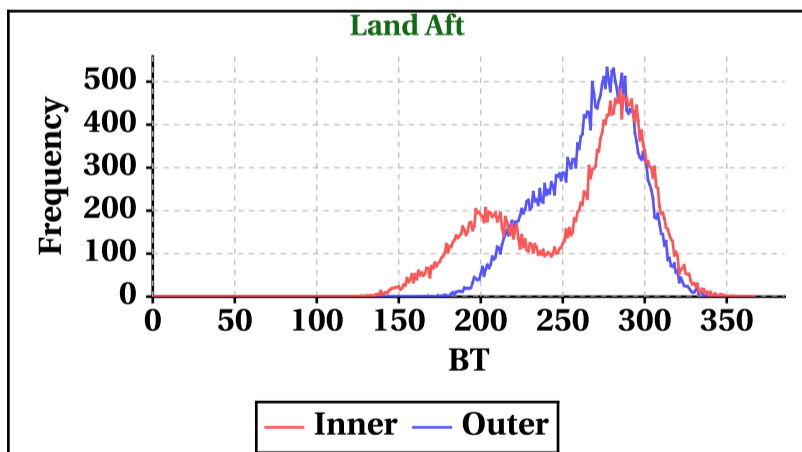
| Outer Beam (VV) |          |           |         |          |
|-----------------|----------|-----------|---------|----------|
|                 | Land Aft | Land Fore | Sea Aft | Sea Fore |
| Min             | -23      | -23       | -58     | -58      |
| Max             | 0        | 0         | 0       | 0        |



## Brightness Temperature(K)

| Inner Beam(HH) |          |           |         |          |
|----------------|----------|-----------|---------|----------|
|                | Land Aft | Land Fore | Sea Aft | Sea Fore |
| Min            | 0        | 0         | 0       | 0        |
| Max            | 367      | 355       | 283     | 282      |

| Outer Beam(VV) |          |           |         |          |
|----------------|----------|-----------|---------|----------|
|                | Land Aft | Land Fore | Sea Aft | Sea Fore |
| Min            | 0        | 0         | 0       | 0        |
| Max            | 364      | 350       | 303     | 299      |

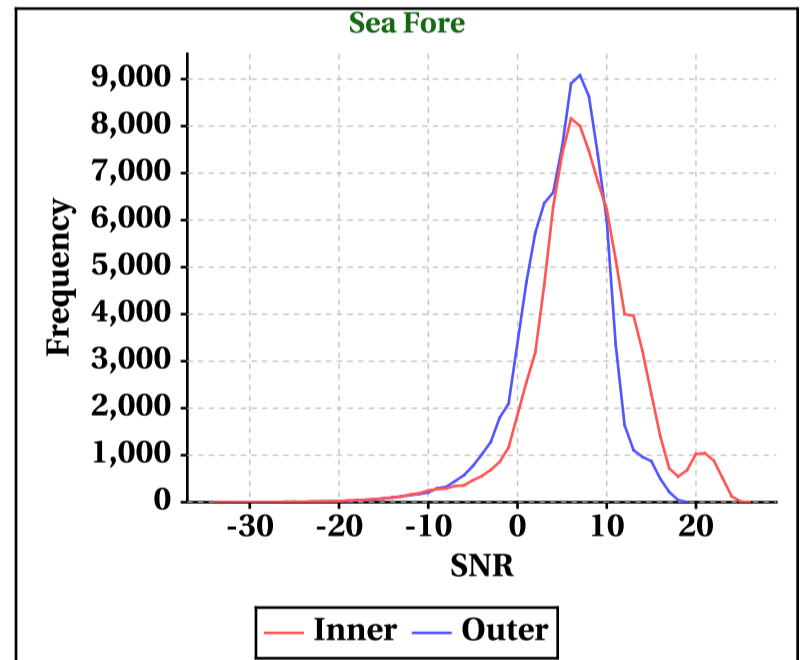
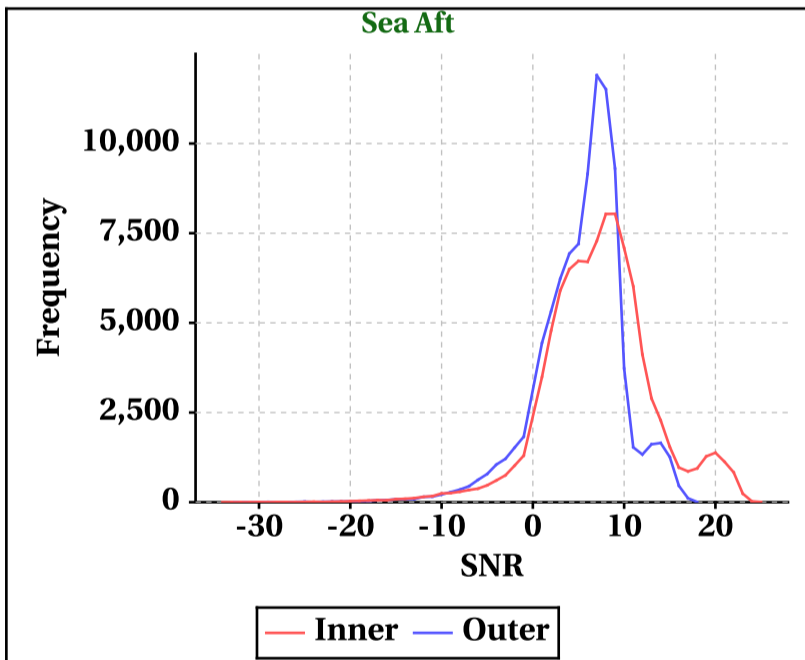
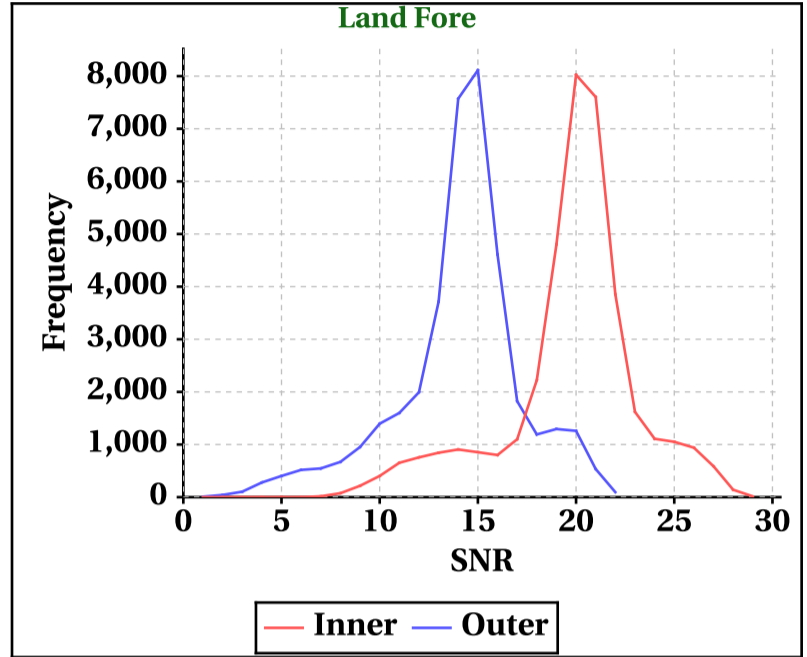
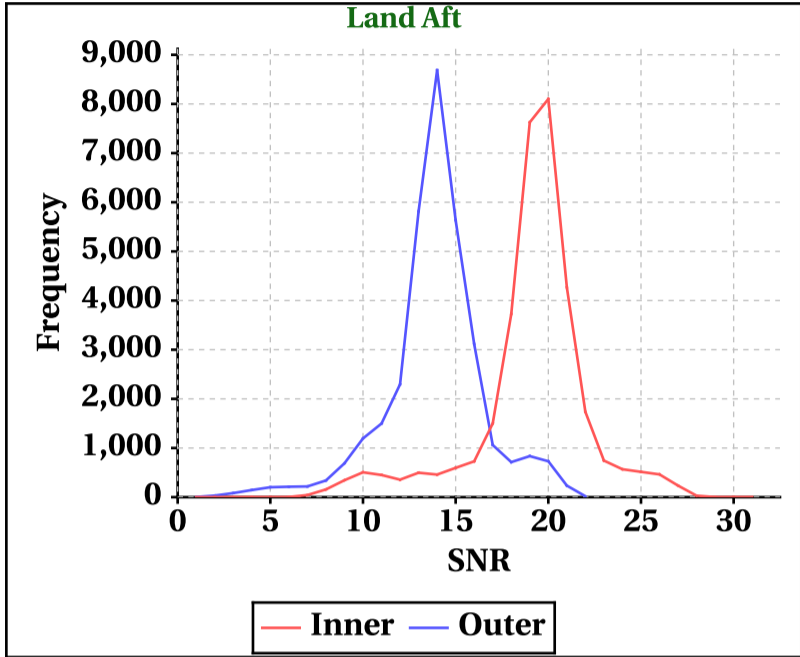


# Dynamic Range (Data Histograms)

## SNR(dBm)

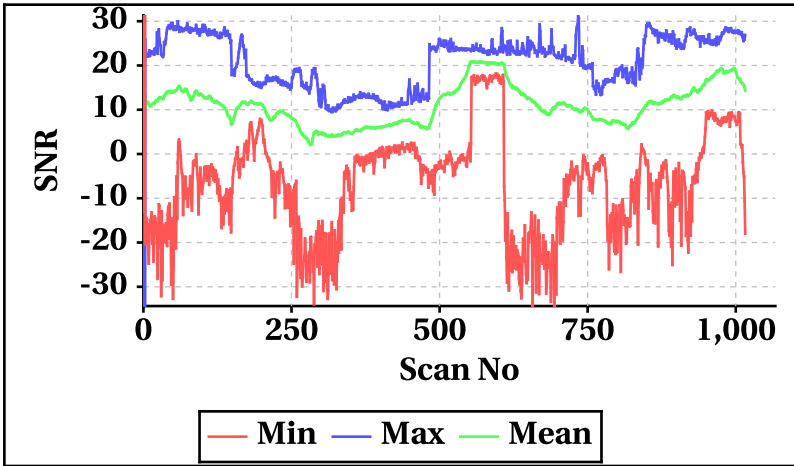
| Inner Beam (HH) |          |           |         |          |
|-----------------|----------|-----------|---------|----------|
|                 | Land Aft | Land Fore | Sea Aft | Sea Fore |
| Min             | 0        | 0         | -34     | -34      |
| Max             | 31       | 29        | 25      | 26       |

| Outer Beam (VV) |          |           |         |          |
|-----------------|----------|-----------|---------|----------|
|                 | Land Aft | Land Fore | Sea Aft | Sea Fore |
| Min             | 0        | 0         | -33     | -32      |
| Max             | 22       | 22        | 18      | 19       |

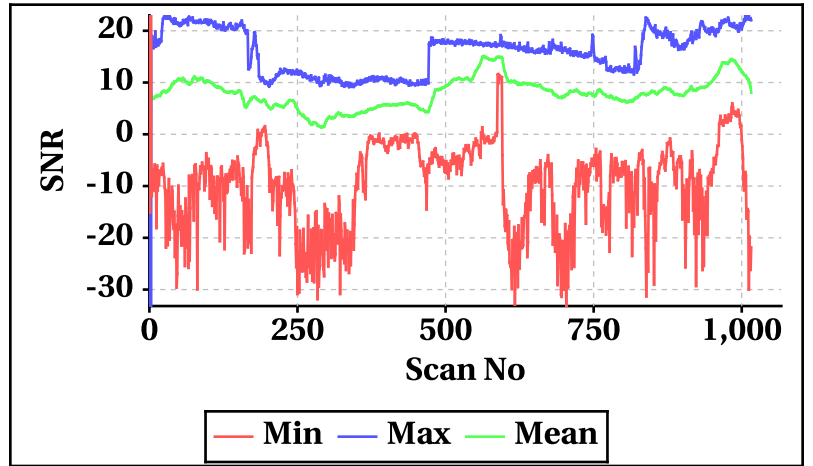


## Orbit-wise behaviour of SNR

Inner Beam (HH)

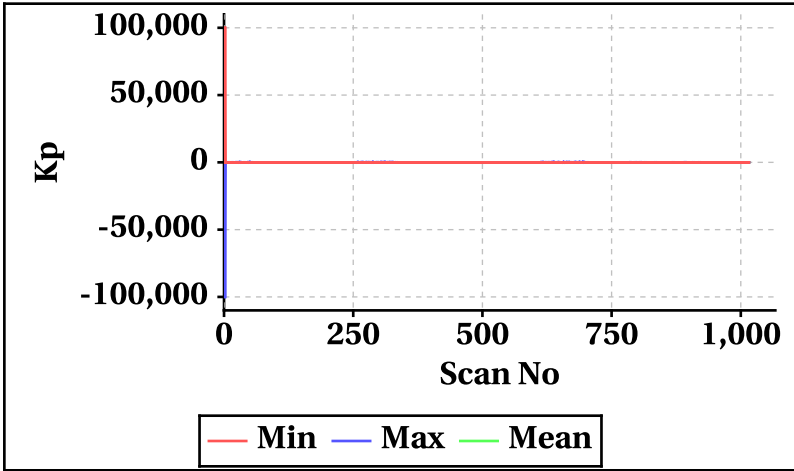


Outer Beam(VV)

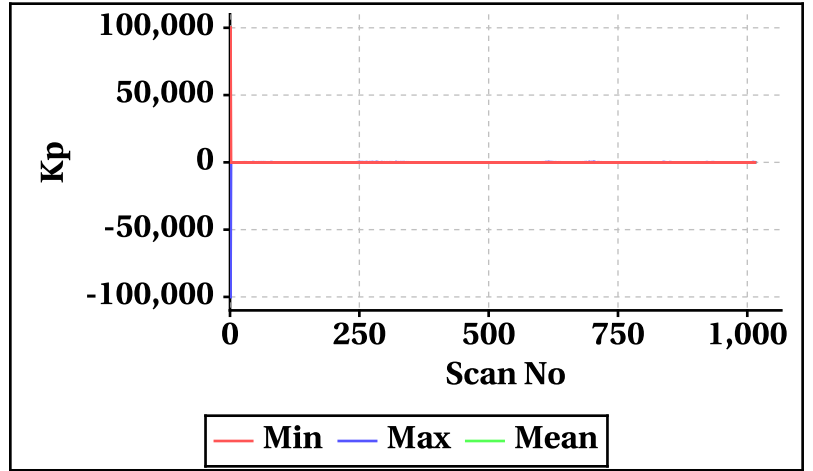


## Orbit-wise behaviour of Kp,Kpa,Kpb,Kpc

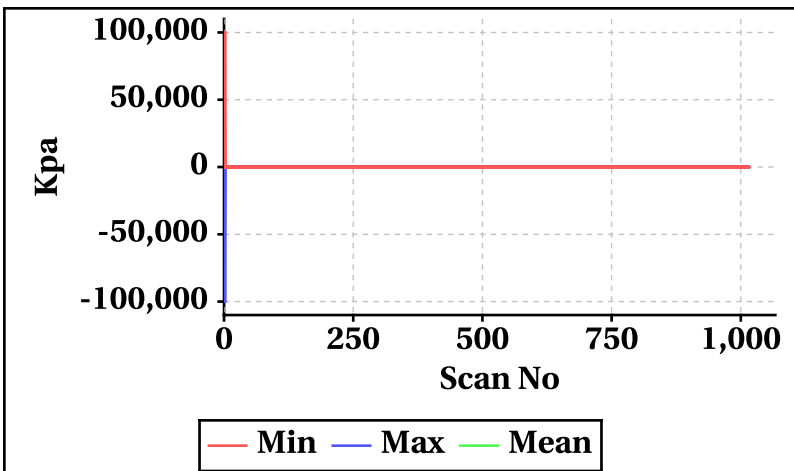
Inner Beam(HH)



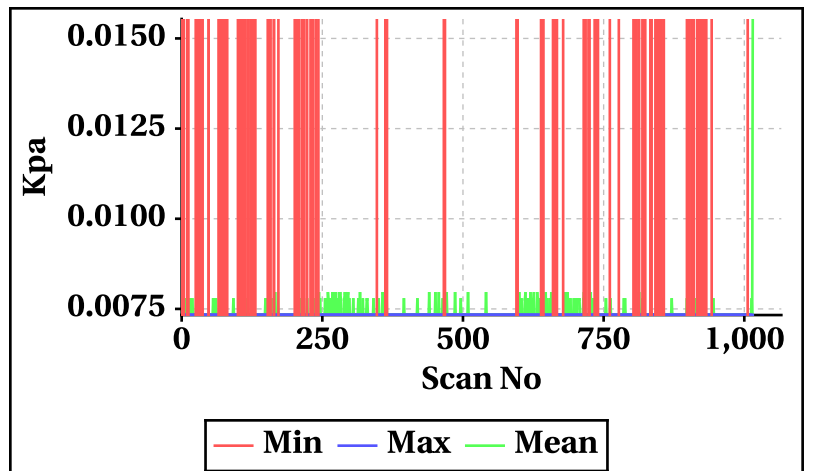
Outer Beam(VV)



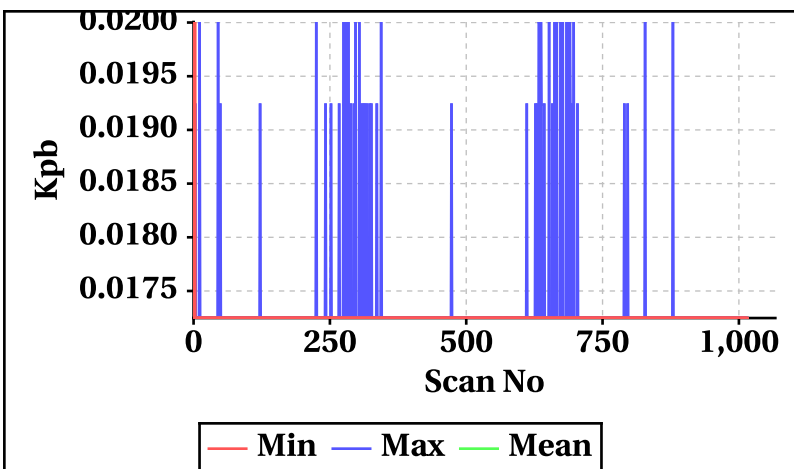
Inner Beam(HH)



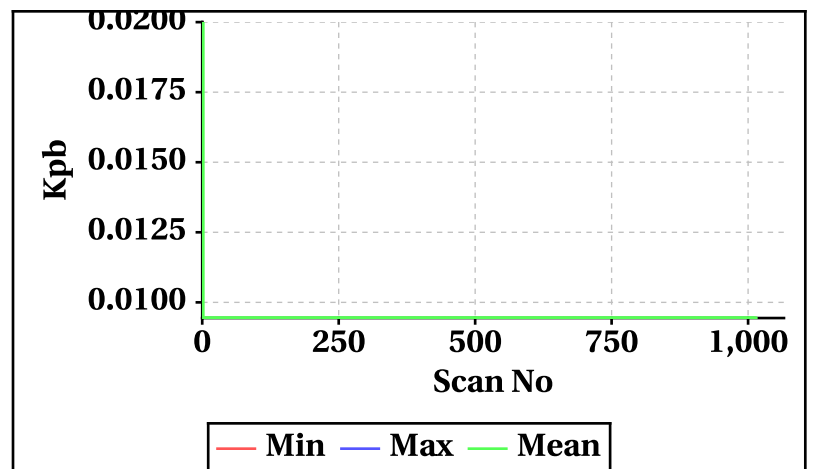
Outer Beam(VV)



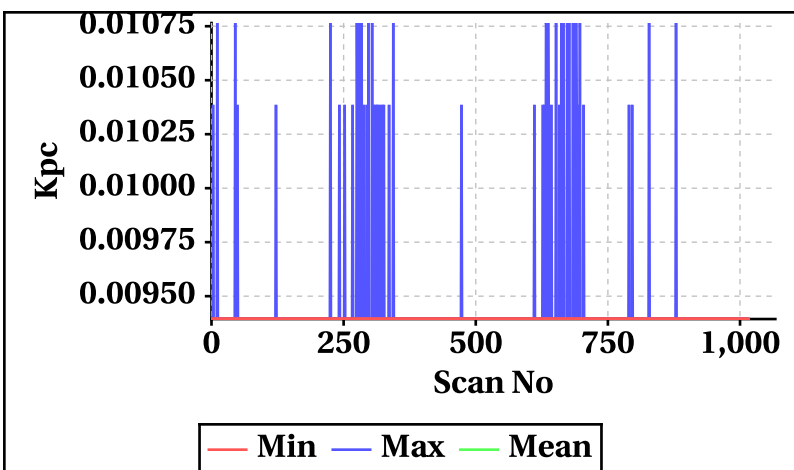
Inner Beam(HH)



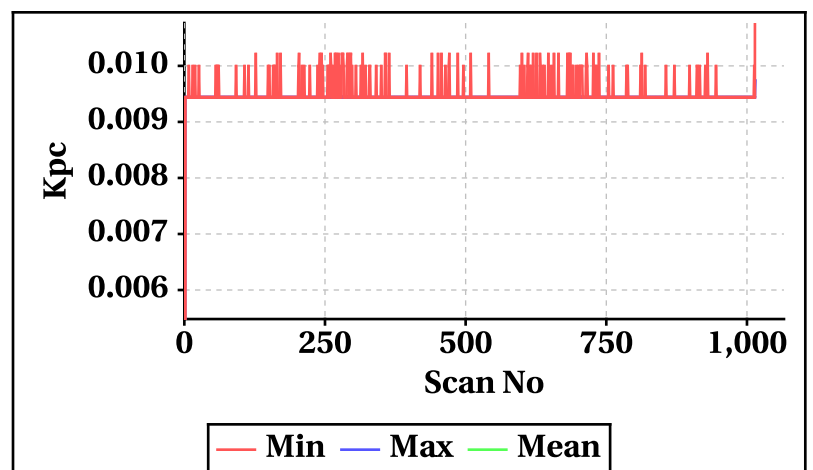
Outer Beam(VV)



Inner Beam(HH)

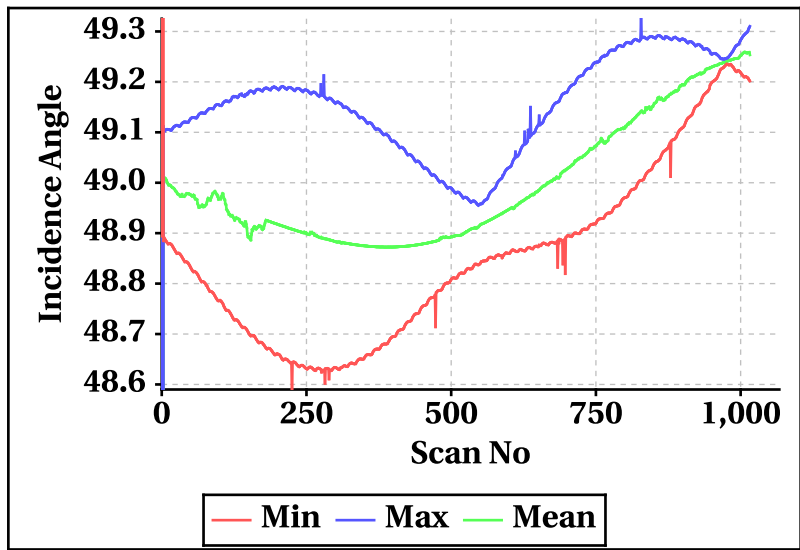


Outer Beam(VV)

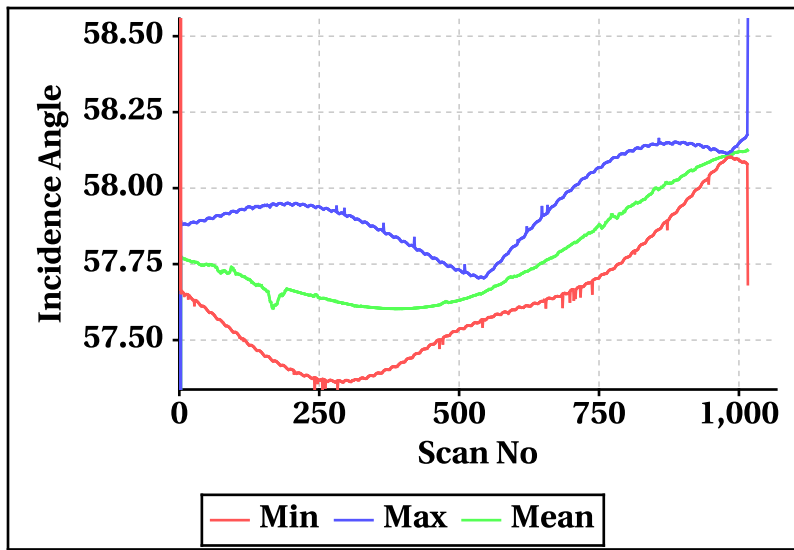


# Orbit-wise behaviour of Incidence, Azimuth, Range, X-Factor

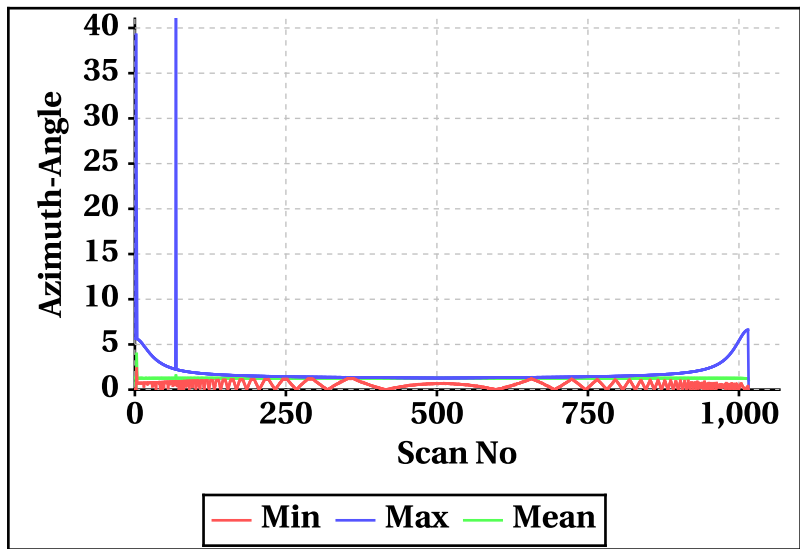
**Inner Beam (HH)**



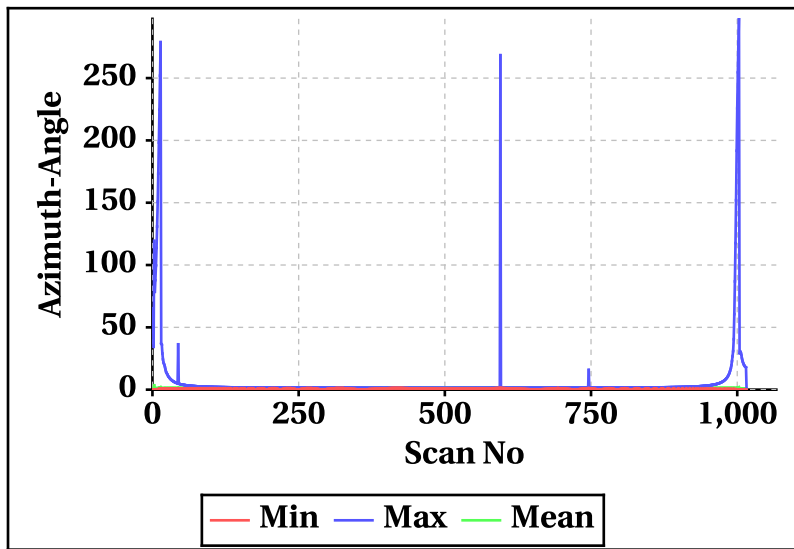
**Outer Beam(VV)**



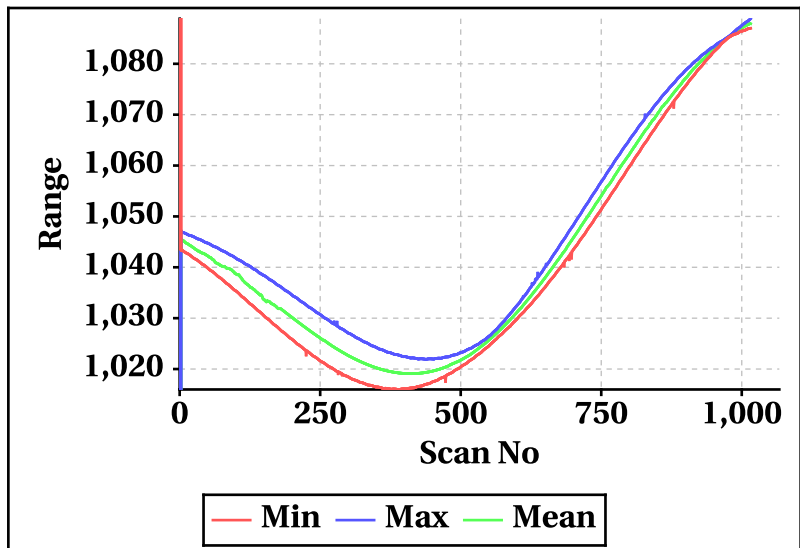
**Inner Beam (HH)**



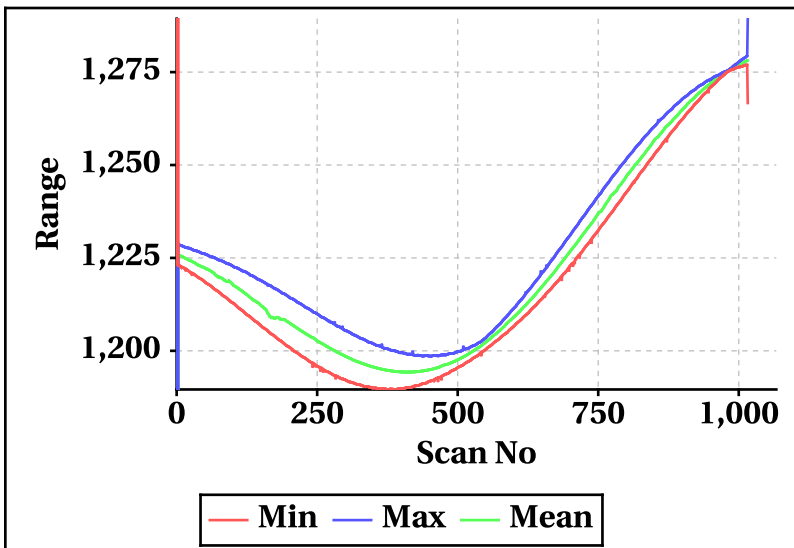
**Outer Beam(VV)**



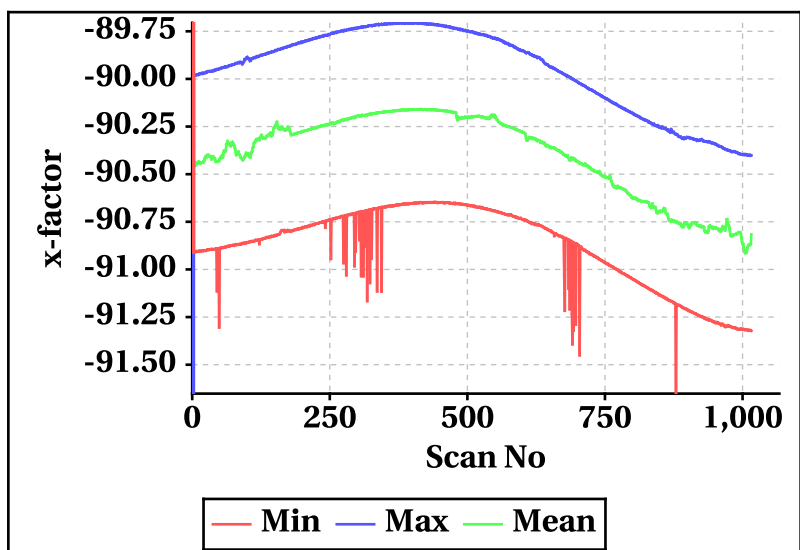
**Inner Beam (HH)**



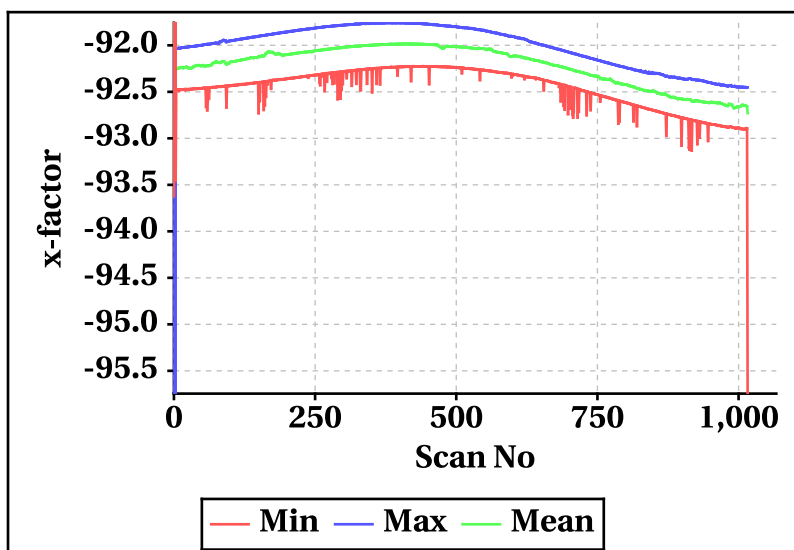
**Outer Beam(VV)**



**Inner Beam (HH)**



**Outer Beam(VV)**



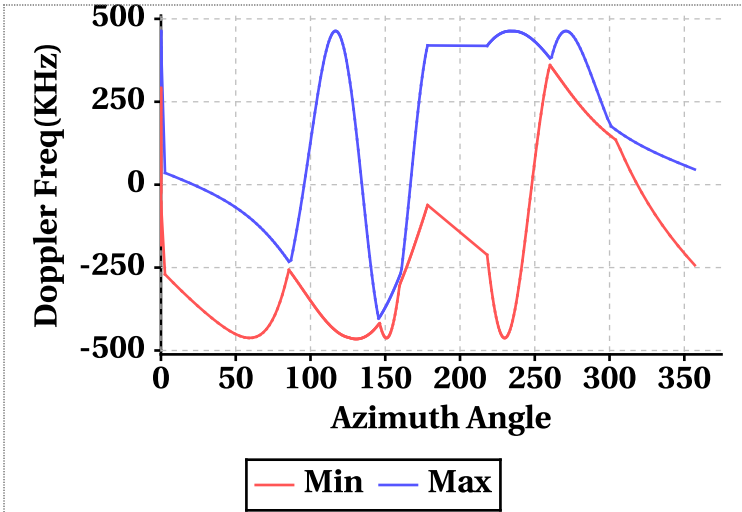


# Doppler Frequency Variation

**Doppler Frequency(KHz) variation statistics Over the half Orbit**

|            | Inner Beam (HH) | Outer Beam (VV) |
|------------|-----------------|-----------------|
| <b>Min</b> | -465.30         | -521.18         |
| <b>Max</b> | 463.22          | 519.18          |

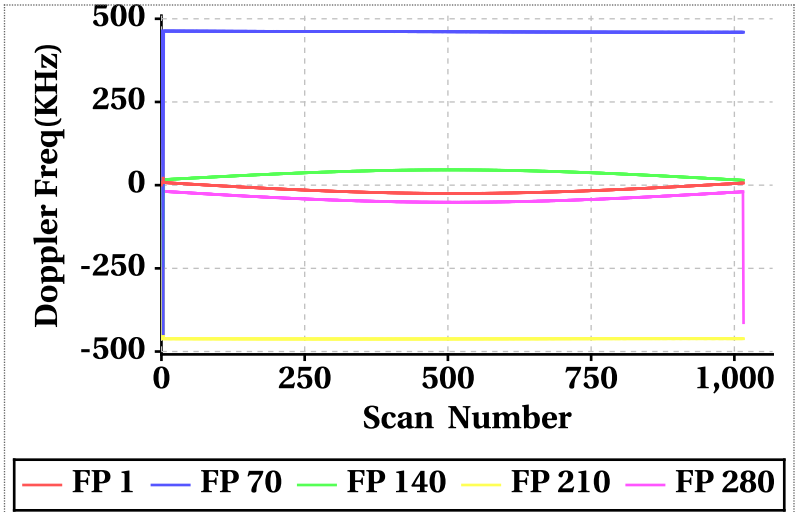
**Footprint wise Doppler frequency variation Inner Beam (HH)**



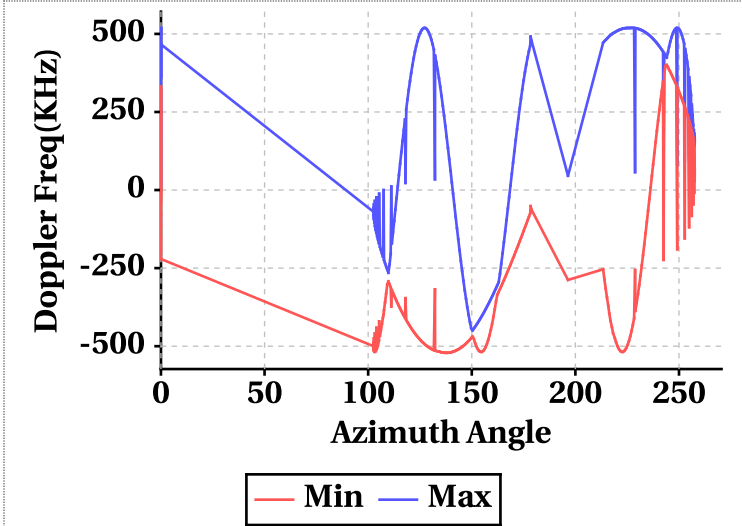
**Doppler Frequency(KHz) variation**

| Doppler_FP  | Inner Beam (HH) |        |         | Outer Beam (VV) |        |         |
|-------------|-----------------|--------|---------|-----------------|--------|---------|
|             | Min             | Max    | Mean    | Min             | Max    | Mean    |
| Doppler_1   | -24.94          | 20.80  | -13.16  | -413.50         | 4.78   | -20.59  |
| Doppler_70  | -446.38         | 463.08 | 459.69  | -504.84         | 518.72 | 515.01  |
| Doppler_140 | -242.80         | 45.94  | 34.51   | -287.88         | 45.92  | 33.04   |
| Doppler_210 | -462.28         | 307.96 | -460.67 | -518.46         | 330.86 | -516.58 |
| Doppler_280 | -413.50         | 432.74 | -39.52  | -465.66         | 491.20 | -38.23  |

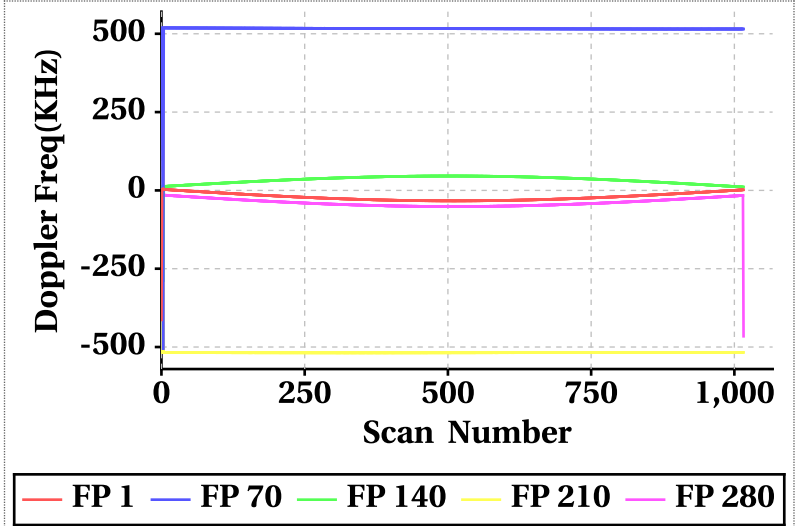
**Doppler frequency variation at footprints: 1, 70, 140, 210 & 280 Inner Beam (HH)**



**Footprint wise Doppler frequency variation Outer Beam (VV)**

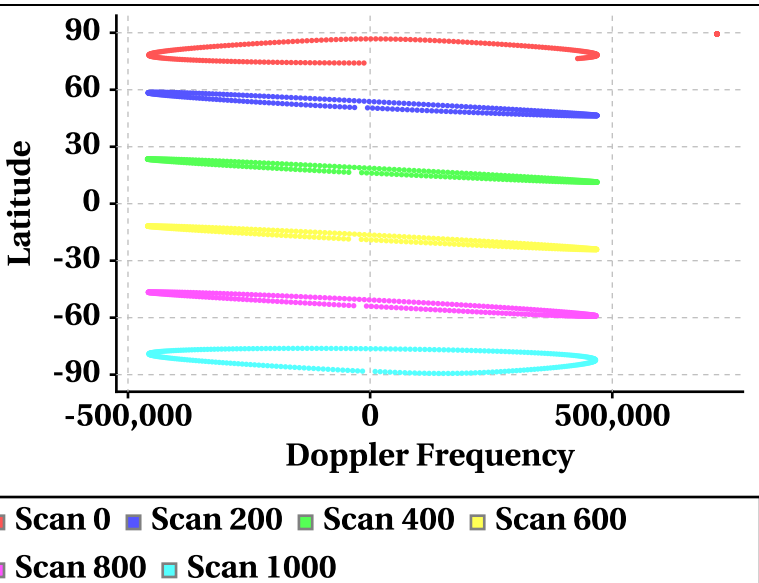


**Doppler frequency variation at footprints: 1, 70, 140, 210 & 280 Outer Beam (VV)**

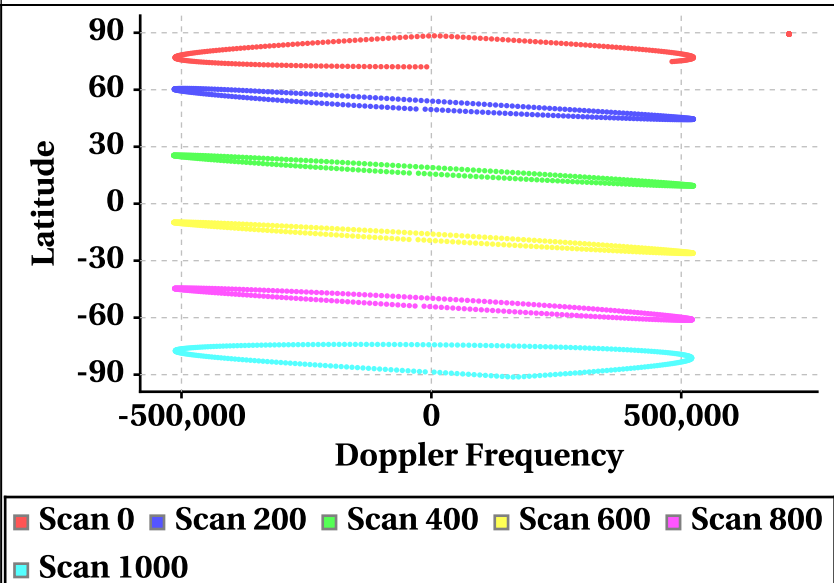


# Latitude Vs Doppler Frequency

**Doppler Frequency at Scan Interval of 200 [Inner Beam(HH)]**



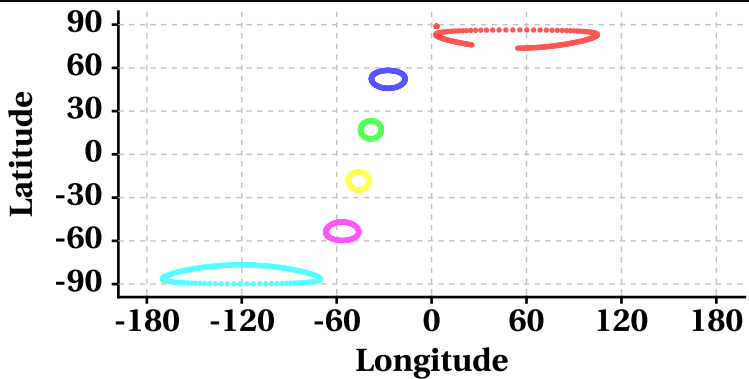
**Doppler Frequency at Scan Interval of 200 [Outer Beam(VV)]**



# Parameter as a function of Latitude

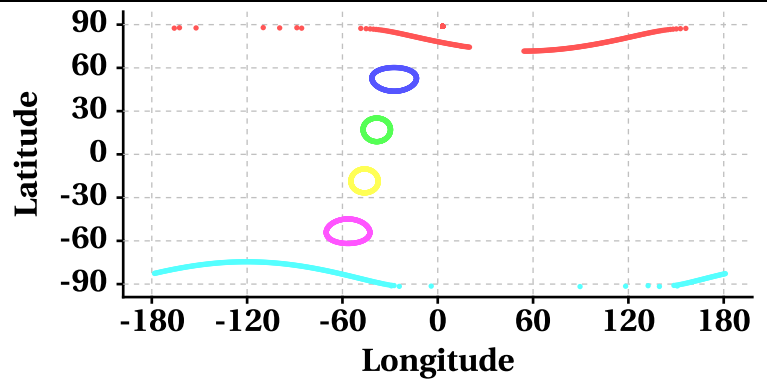
## Latitude Vs Longitude

Scan Trace [Inner Beam(HH)]



Scan 0 Scan 200 Scan 400 Scan 600  
Scan 800 Scan 1000

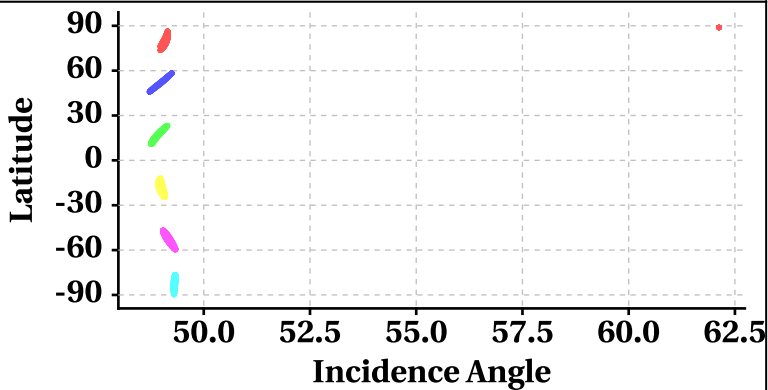
Scan Trace [Outer Beam (VV)]



Scan 0 Scan 200 Scan 400 Scan 600  
Scan 800 Scan 1000

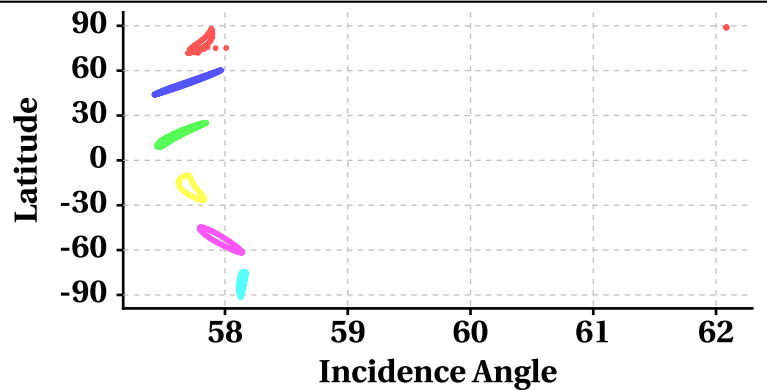
## Latitude Vs Incidence Angle

Incidence Angle at Scan Interval of 200 [Inner Beam(HH)]



Scan 0 Scan 200 Scan 400 Scan 600  
Scan 800 Scan 1000

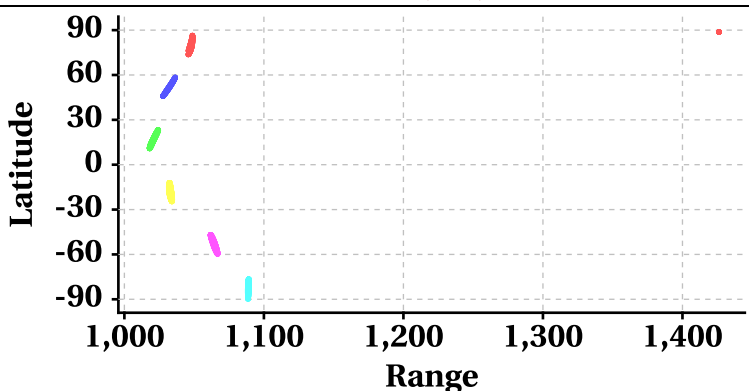
Incidence Angle at Scan Interval of 200 [Outer Beam (VV)]



Scan 0 Scan 200 Scan 400 Scan 600  
Scan 800 Scan 1000

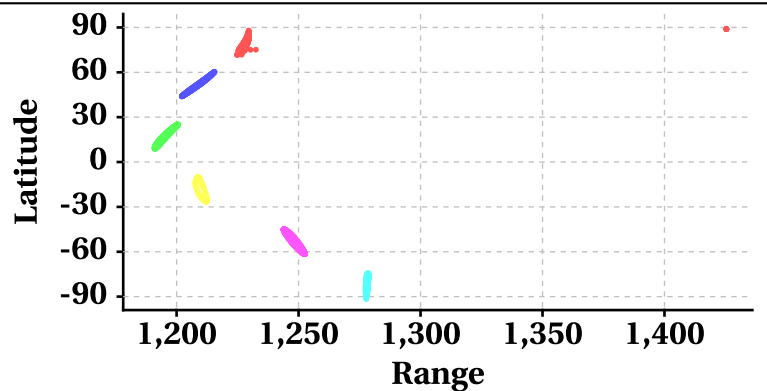
## Latitude Vs Range

Range at Scan Interval of 200 [Inner Beam(HH)]



Scan 0 Scan 200 Scan 400 Scan 600  
Scan 800 Scan 1000

Range at Scan Interval of 200 [Outer Beam(VV)]



Scan 0 Scan 200 Scan 400 Scan 600  
Scan 800 Scan 1000



# Variation in Orbit and Attitude Parameters

