

SCATSAT-1 Scatterometer Level-1B Data Quality Evaluation Report

Table of Contents

- Half-Orbit Coverage using BT & Sigma-0
- Invariant Site Sigma-0 Statistics (if Available)
- Half-Orbit Data Statistics
- Half Orbit wise - Dynamic Parameter (Sigma-0, Kp, SNR) Behaviour
- Dynamic Range (Data Histogram)
- Half Orbit Wise Behaviour - Static Parameters
- Doppler Variation (Across/Along Track for HH/VV Beam)
- LIB Parameter as a function of Latitude
- Half Orbit OAT Behaviour

Satellite Id	ScatSat-1	Start Orbit	9531	Total Scans	51
Sensor Name	Scatterometer	End Orbit	9532	No of Inner FootPrints	281
Processor Version	v1.1.3	Rev. Number	09531_09532	No Of Outer FootPrints	282
Half Orbit Direction	SN	Data Production Date	15-07-2018	No. Of Inner Slices	9
Equator Crossing Date	01-01-1970	Equator Crossing Time	null	No Of Outer Slices	15

Brightness Temperature(k) Footprint trace

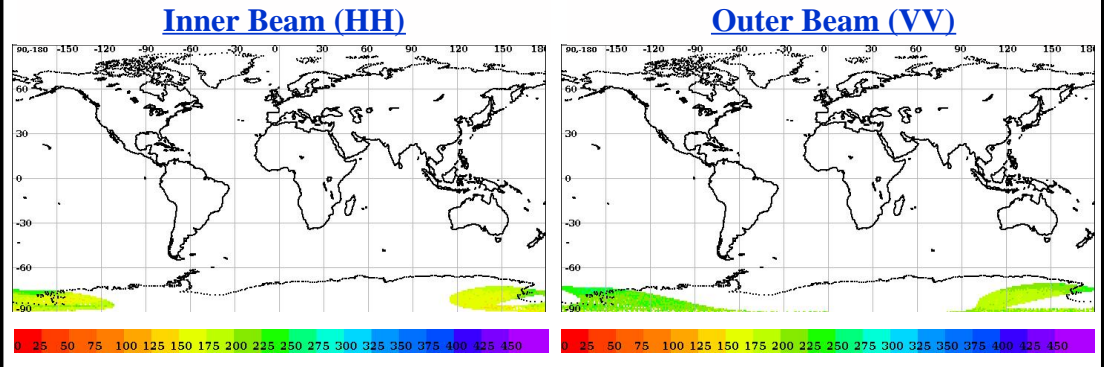


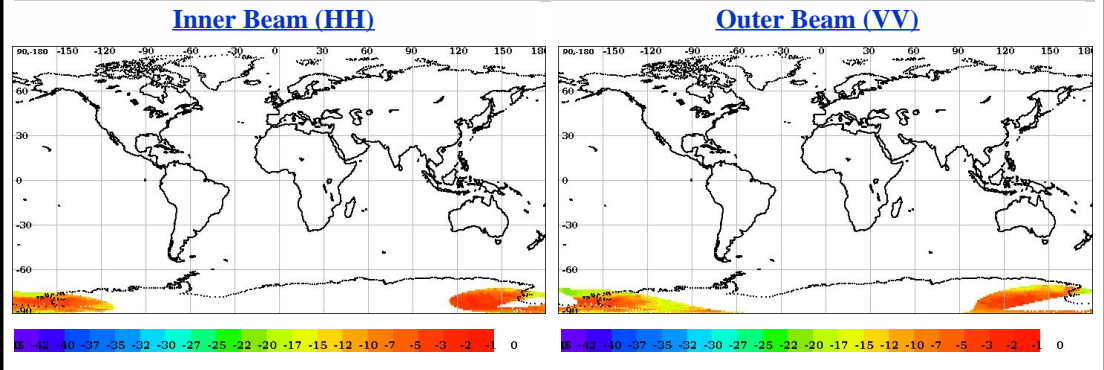
Image Snapshot for Inner & Outer Beam

Inner (HH)

Outer (VV)



Sigma0(dB) Footprint trace



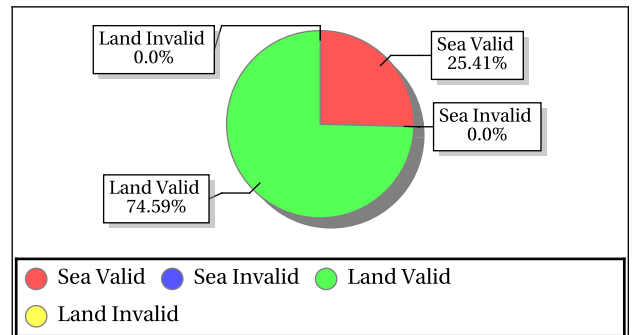
Invalid and Poor Sigma-0 Quality Flag Statistics for Inner/Outer Slices*

Sigma-0 Flags	Inner Beam	Outer Beam
Invalid Sigma0(%)	0.11	0.13
Data Not Available From Payload (%)	0.0	0.0
Slice not within sample array limits (%)	100.00	100.00
C(S+N) - C(N) < 0.1 (%)	0.00	0.00
Poor Sigma0(%)	22.22	13.33
Noise samples for blending Saturated	0.0	0.0
Count samp. for interpol. saturated (%)	0.00	0.00
Sigma0 < lower bound (-96dB) (%)	0.0	0.0
Sigma0 > upper bound (0 dB) (%)	0.00	0.00
SNR < -65 dB (%)	0.0	0.0

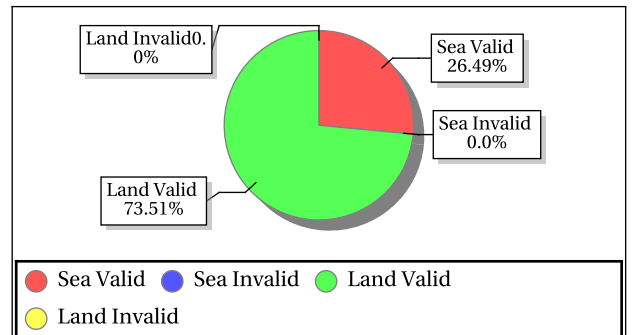
*DP Format Document

Sigma-0 Quality Flag Statistics for Inner/Outer Footprints

Inner Beam (HH)



Outer Beam (VV)



Invariant Site Sigma-0 Statistics for Ascending/Descending, Fore/Aft in HH/VV beams

Site Name	Center Lat	Center Lon	Beam	Node	ScanDir	Sigma0 Min	Sigma0 Max	Sigma0 Mean	Sigma0 Std	BT Min	BT Max	BT Mean	BT Std
ANT_1	-75.00	121.00	Inner	ASC	Fore	-6.43	-5.87	-6.15	0.28	177.06	195.30	186.18	9.12
ANT_1	-75.00	121.00	Outer	ASC	Fore	-9.20	-6.98	-8.04	0.73	162.07	230.31	195.78	19.29



Overall statistics for the Static Parameters (Footprint-wise)

Inner Beam (HH)																
	Sea Aft				Sea Fore				Land Aft				Land fore			
	Min	Max	Mean	Bad Occ. (%)	Min	Max	Mean	Bad Occ. (%)	Min	Max	Mean	Bad Occ. (%)	Min	Max	Mean	Bad Occ. (%)
Kp	0.12	0.13	0.12	0.000	0.12	0.13	0.12	0.000	0.12	0.13	0.12	0.000	0.12	38.77	0.14	0.498
Kpa	0.01	0.01	0.01	0.000	0.01	0.01	0.01	0.000	0.01	0.01	0.01	0.000	0.01	0.08	0.01	0.000
Kpb	0.02	0.02	0.02	0.000	0.02	0.02	0.02	0.000	0.02	0.02	0.02	0.000	0.02	0.10	0.02	0.000
Kpc	0.01	0.01	0.01	0.000	0.01	0.01	0.01	0.000	0.01	0.01	0.01	0.000	0.01	0.05	0.01	0.000
SNR	8.32	18.78	13.01	0.000	8.89	19.19	13.36	0.000	6.79	28.85	22.50	63.558	-26.01	30.19	24.39	79.677

Outer Beam (VV)																
	Sea Aft				Sea Fore				Land Aft				Land fore			
	Min	Max	Mean	Bad Occ. (%)	Min	Max	Mean	Bad Occ. (%)	Min	Max	Mean	Bad Occ. (%)	Min	Max	Mean	Bad Occ. (%)
Kp	0.09	0.13	0.10	0.000	0.10	0.12	0.10	0.000	0.09	0.13	0.09	0.000	0.09	1.90	0.09	0.017
Kpa	0.01	0.01	0.01	0.000	0.01	0.01	0.01	0.000	0.01	0.01	0.01	0.000	0.01	0.02	0.01	0.000
Kpb	0.01	0.01	0.01	0.000	0.01	0.01	0.01	0.000	0.01	0.01	0.01	0.000	0.01	0.02	0.01	0.000
Kpc	0.01	0.01	0.01	0.000	0.01	0.01	0.01	0.000	0.01	0.01	0.01	0.000	0.01	0.01	0.01	0.000
SNR	1.53	13.39	5.80	0.000	2.68	7.45	5.19	0.000	1.31	22.99	14.44	0.258	-12.02	24.46	17.19	6.816

Parameter Specifications					
Parameter	Kp	Kpa	Kpb	Kpc	SNR
Min	0.00	0.00	0.00	0.00	-65.00
Max	1.00	1.00	1.00	1.00	22.00

- Normal
- Deviations
- Alarming
- High Errors

Overall statistics for static parameter (Footprint-wise)

	Inner Beam (HH)				Outer Beam (VV)				Parameter Specifications		
	Min	Max	Mean	Bad Occ. (%)	Min	Max	Mean	Bad Occ. (%)	Parameter	Min	Max
Incidence Angle (deg)	48.50	49.31	49.20	0.000	57.49	58.16	58.05	0.000	Inci.(Inner)	47.10	49.90
Azimuth Diff. (deg)	0.0027	7.10	1.27	15.292	0.0000	284.50	1.23	19.325	Inci.(Outer)	57.30	58.90
Range(Km)	1068.86	1081.94	1079.31	0.000	1255.06	1271.02	1267.61	0.000	Azimuth Diff.	0.60	2.00
X Factor(dbm)	-99.92	-90.24	-90.75	0.000	-97.11	-92.29	-92.57	0.000	Range(Inner)	1025.00	1095.70
Across Distance (Km)	15.86	16.43	16.07	0.000	20.99	21.53	21.16	0.000	Range(Outer)	1210.00	1280.00
Along Distance (Km)	19.00	19.77	18.99	0.000	8.00	35.01	18.75	3.000	X-Factor	-100.00	-80.00
									Ac.Distance(Inner)	15.00	20.00
									Ac.Distance(Outer)	15.00	22.00
									Al.Distance(Inner)	15.00	30.00
									Al.Distance(Outer)	10.00	30.00

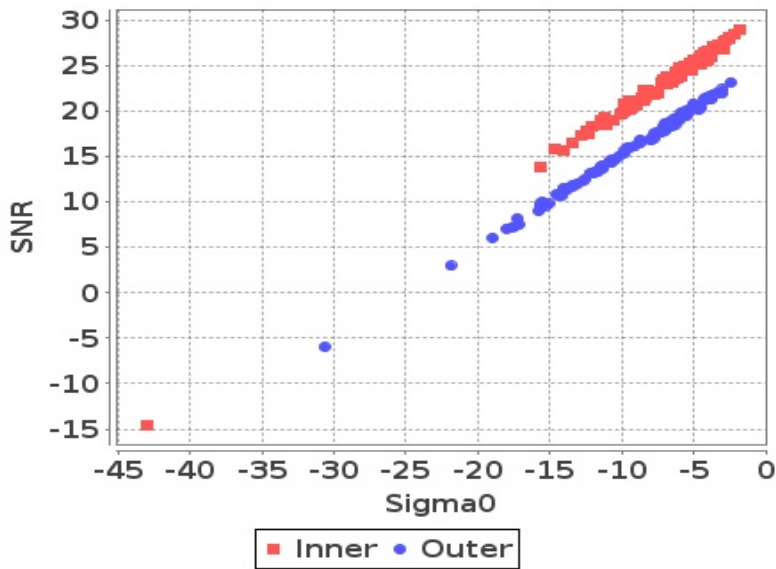
- Normal
- Deviations
- Alarming
- High Errors



Sigma0 Behaviour (Sigma0 Vs SNR)

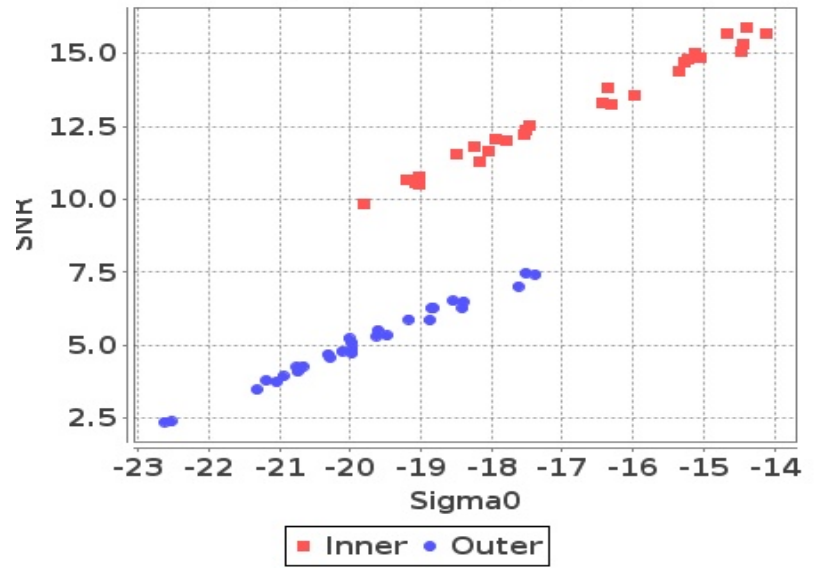
Footprint-Land

Sigma0 Vs SNR (Land)



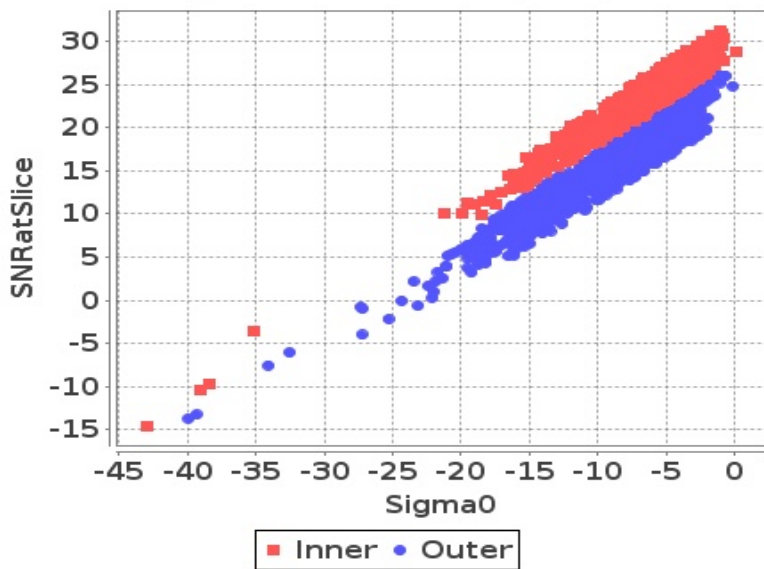
Footprint-Sea

Sigma0 Vs SNR (Sea)



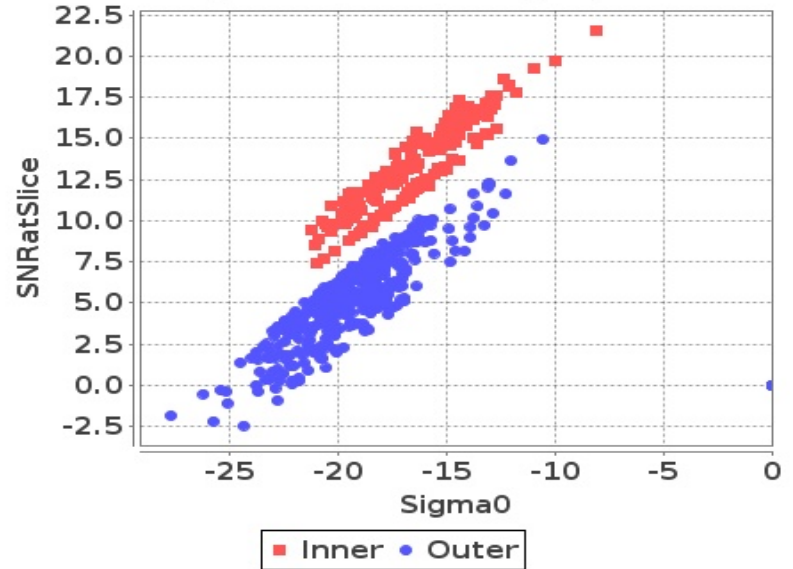
Slice-Land

Sigma0 Vs SNRatSlice (Land)



Slice-Sea

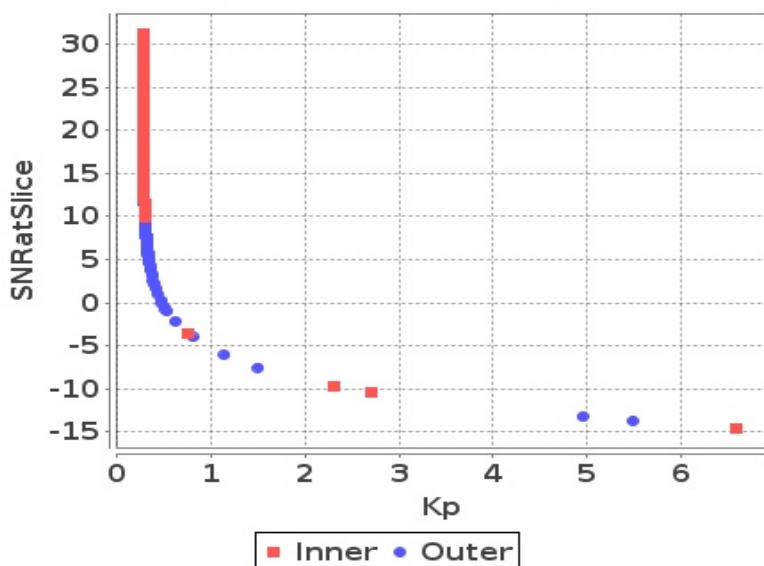
Sigma0 Vs SNRatSlice (Sea)



Sigma0 Behaviour (Kp Vs SNR)

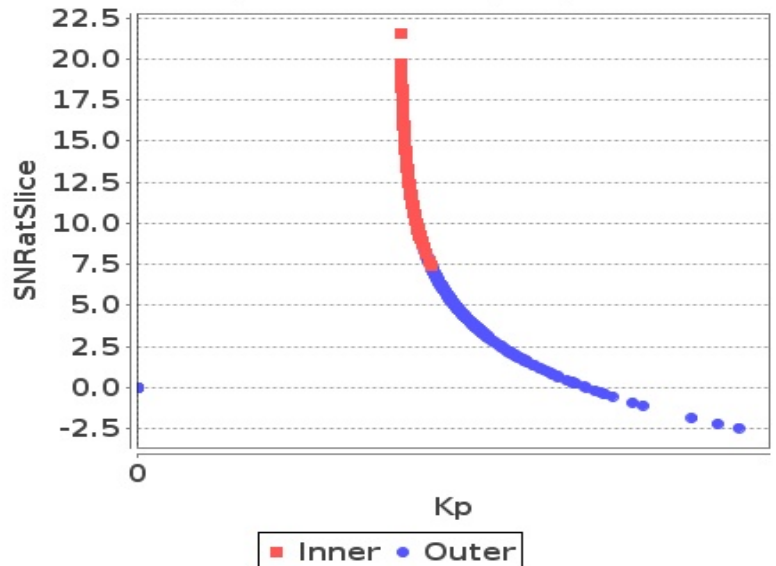
Slice

Kp Vs SNRatSlice (Land)



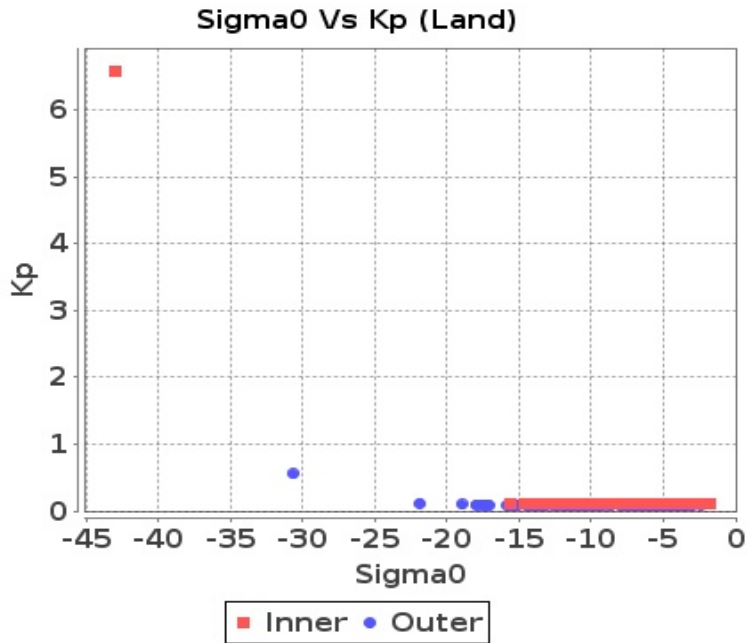
Slice

Kp Vs SNRatSlice (Sea)

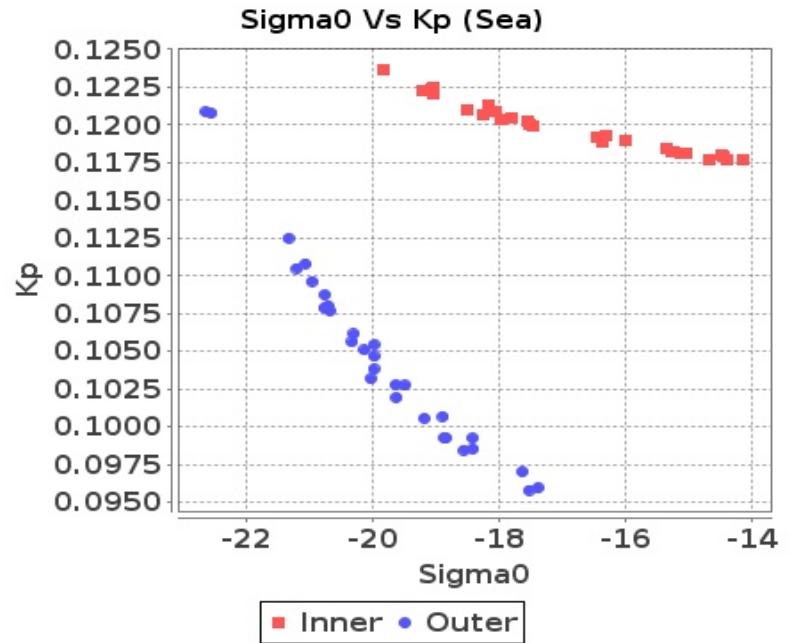


Sigma0 Behaviour(Sigma0 Vs Kp)

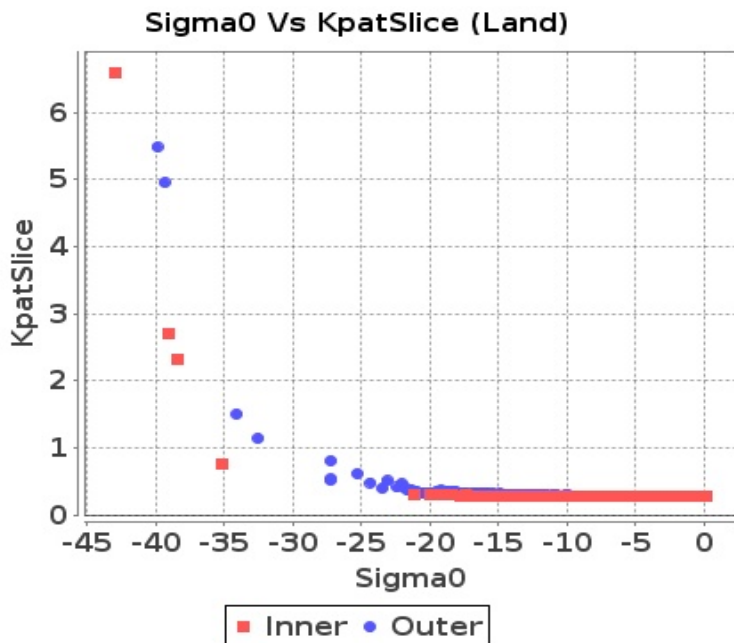
Footprint-Land



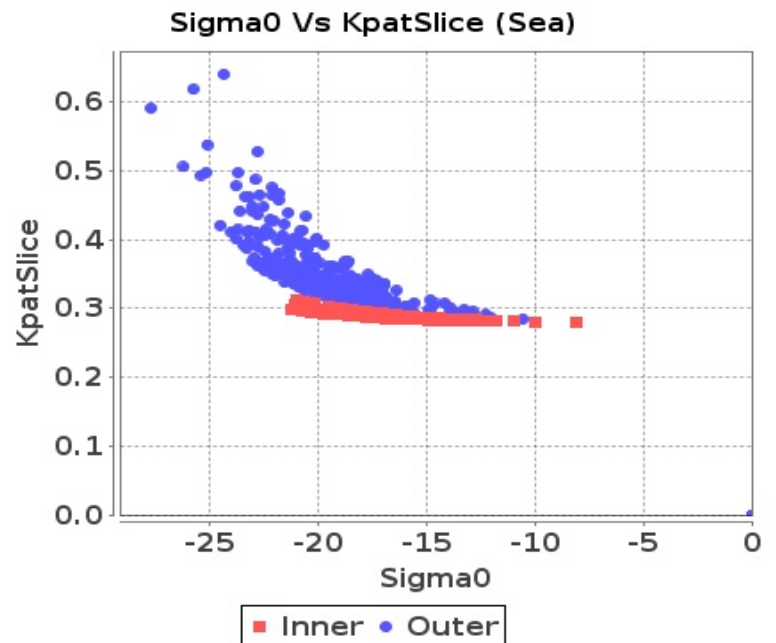
Footprint-Sea



Slice-Land



Slice-Sea

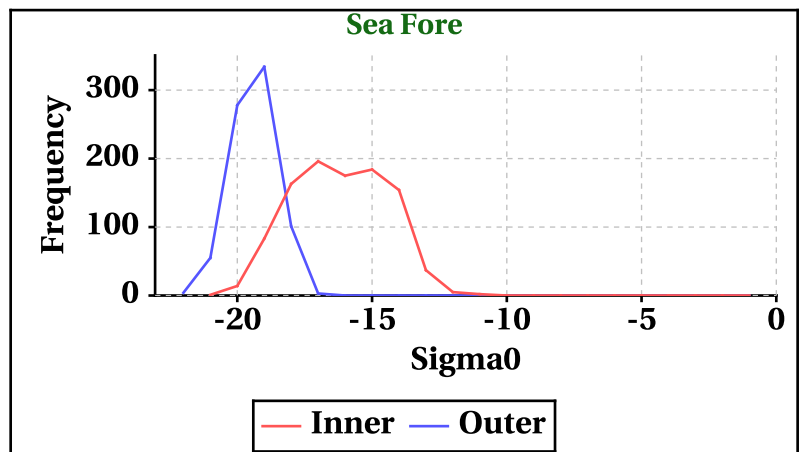
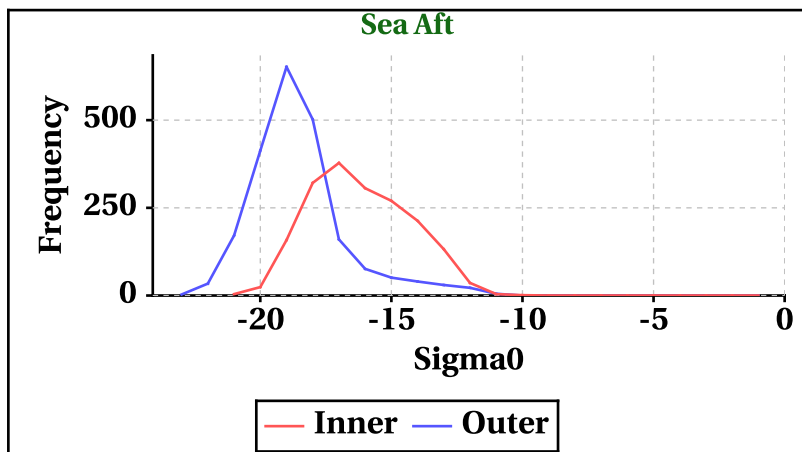
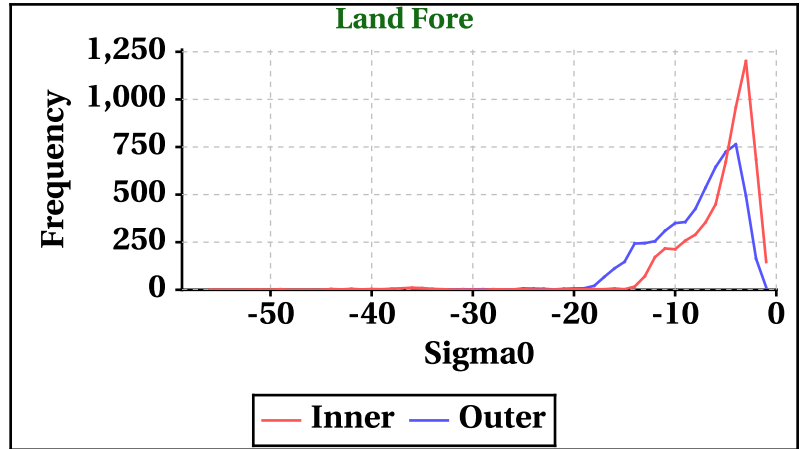
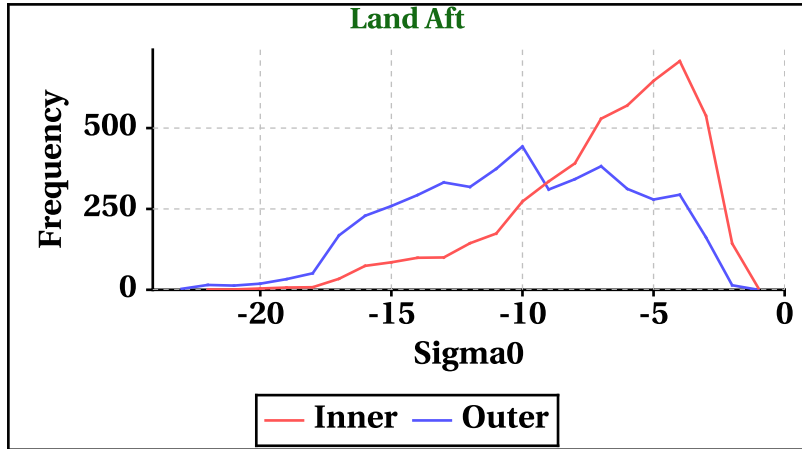


Dynamic Range (Data Histograms)

Sigma0(db)

Inner Beam (HH)				
	Land Aft	Land Fore	Sea Aft	Sea Fore
Min	-22	-56	-21	-21
Max	0	0	0	0

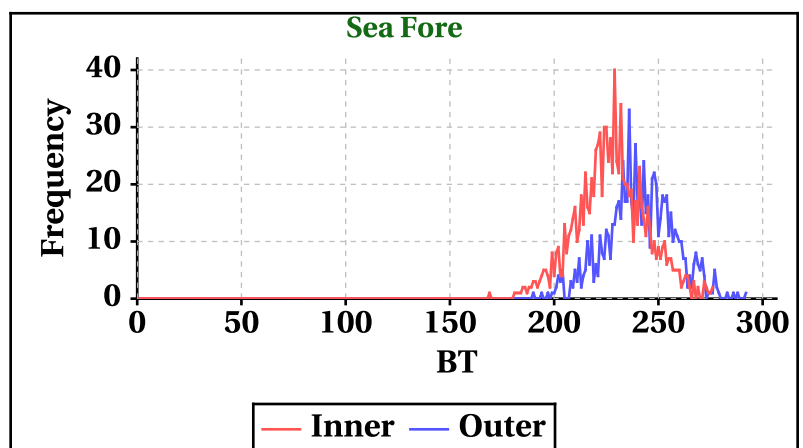
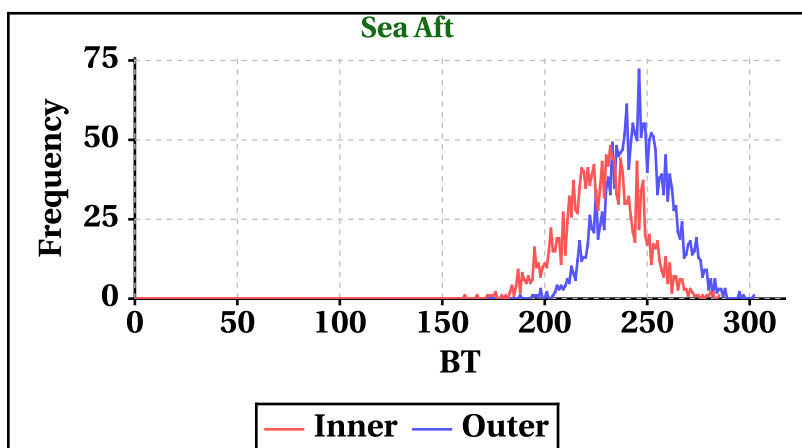
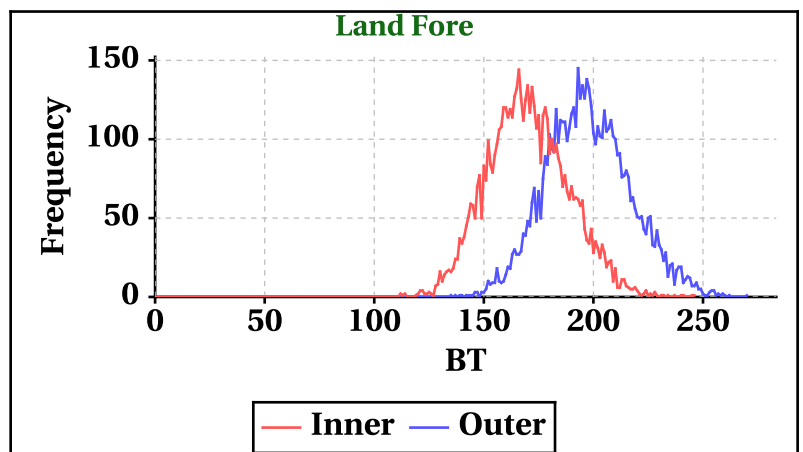
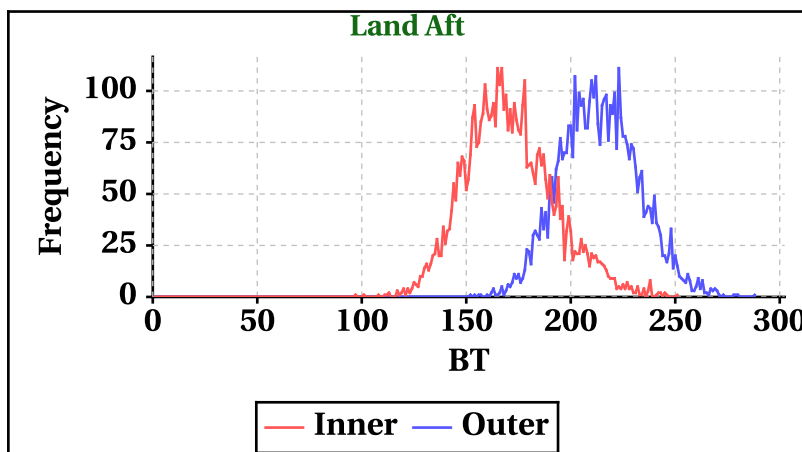
Outer Beam (VV)				
	Land Aft	Land Fore	Sea Aft	Sea Fore
Min	-23	-36	-23	-22
Max	0	0	0	0



Brightness Temperature(K)

Inner Beam(HH)				
	Land Aft	Land Fore	Sea Aft	Sea Fore
Min	0	0	0	0
Max	251	246	285	276

Outer Beam(VV)				
	Land Aft	Land Fore	Sea Aft	Sea Fore
Min	0	0	0	0
Max	288	270	302	292

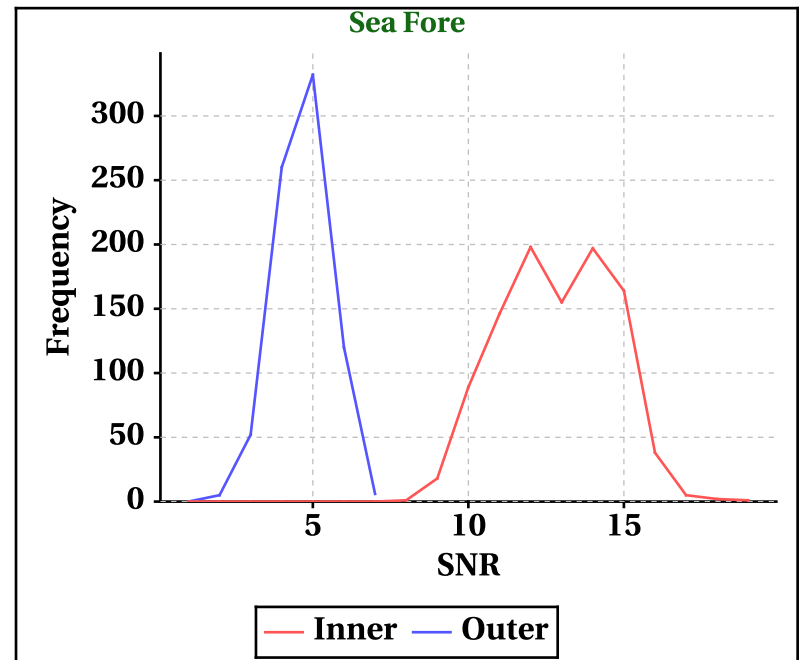
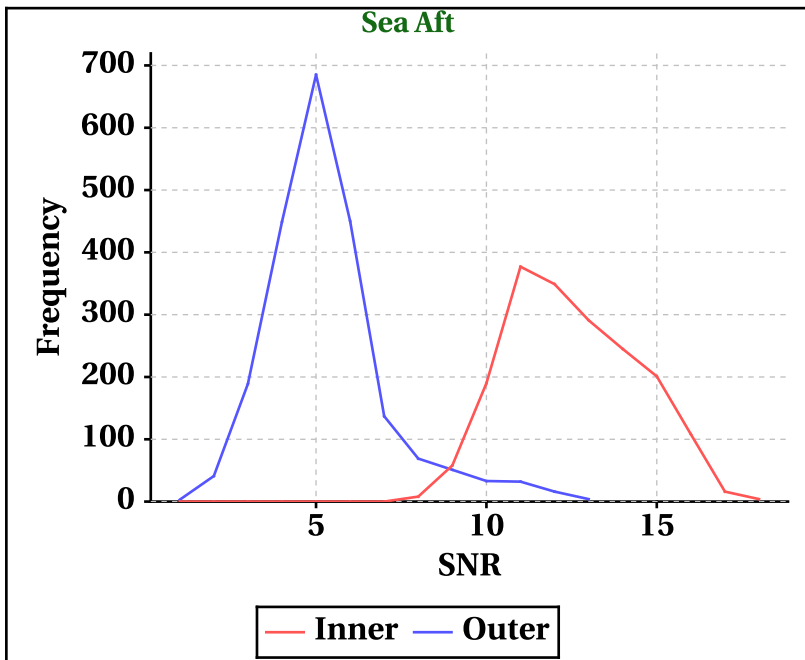
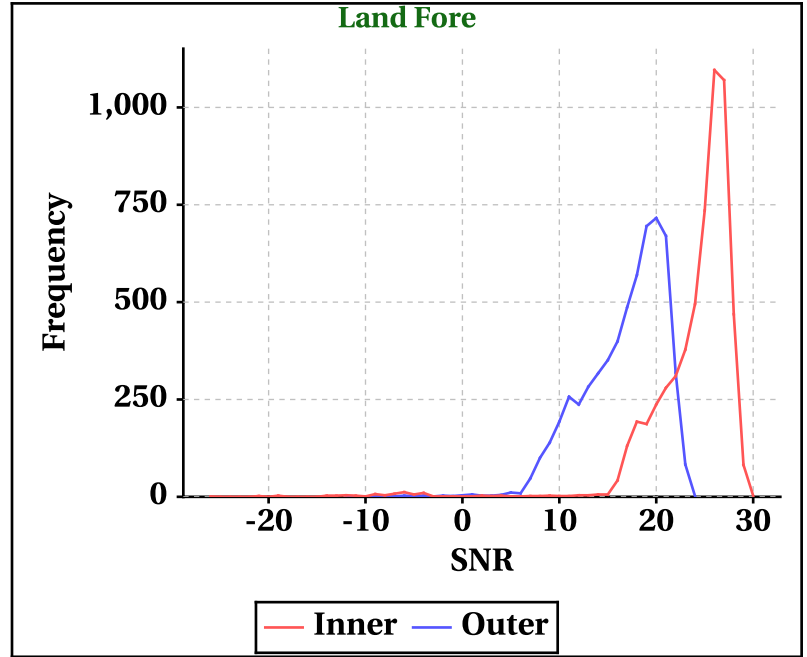
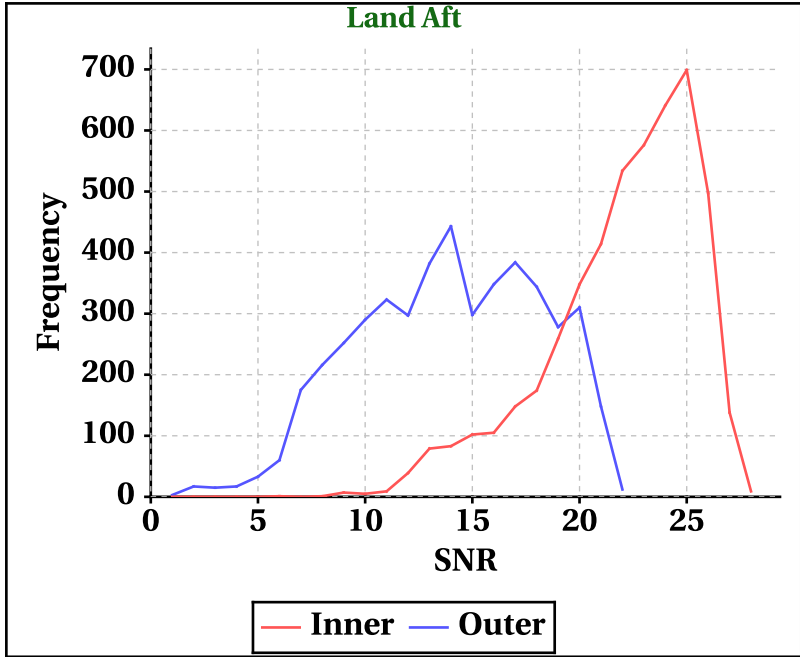


Dynamic Range (Data Histograms)

SNR(dBm)

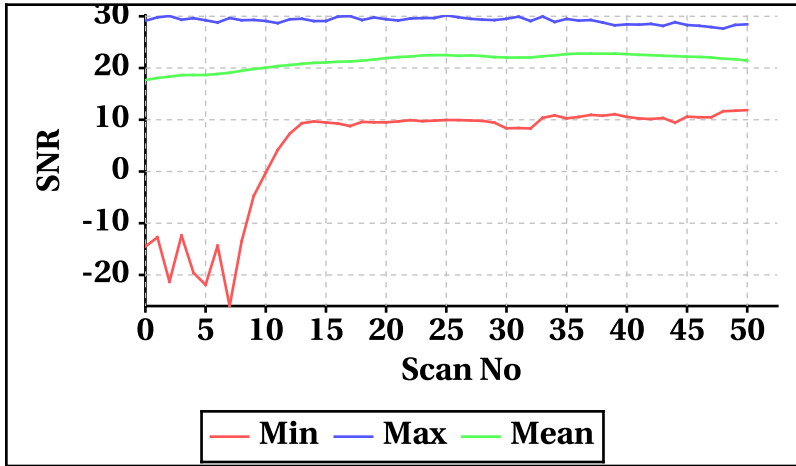
Inner Beam (HH)				
	Land Aft	Land Fore	Sea Aft	Sea Fore
Min	0	-26	0	0
Max	28	30	18	19

Outer Beam (VV)				
	Land Aft	Land Fore	Sea Aft	Sea Fore
Min	0	-12	0	0
Max	22	24	13	7

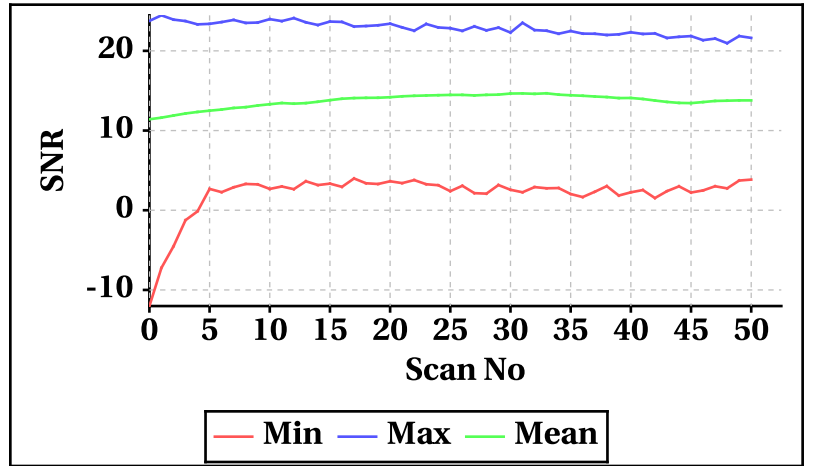


Orbit-wise behaviour of SNR

Inner Beam (HH)

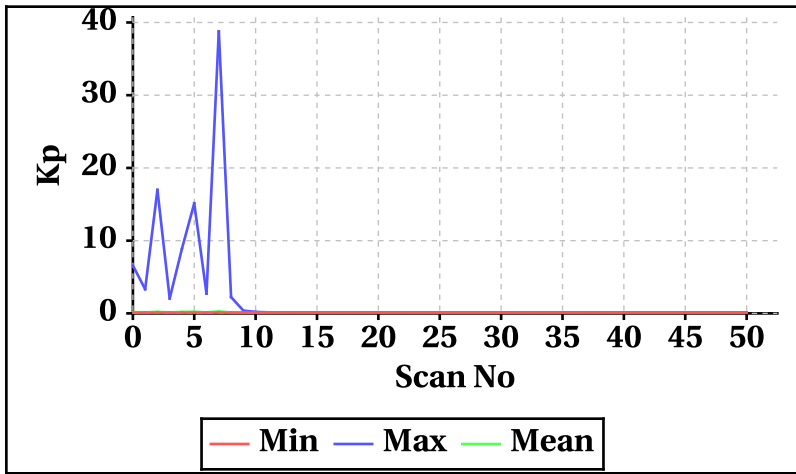


Outer Beam(VV)

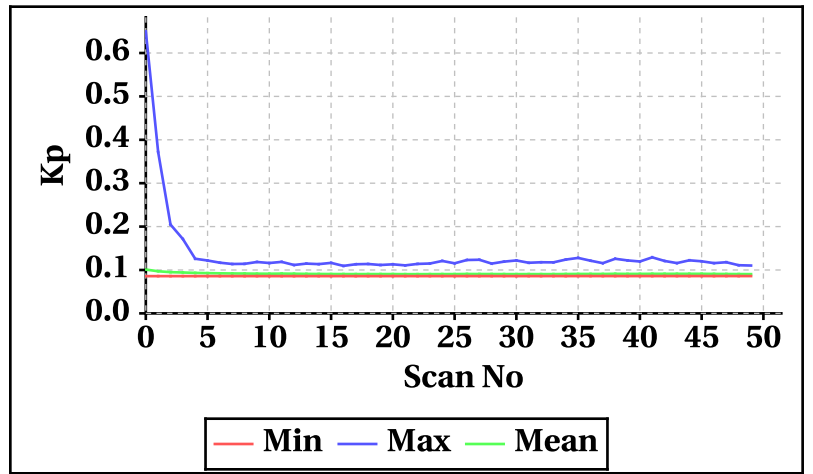


Orbit-wise behaviour of Kp, Kpa, Kpb, Kpc

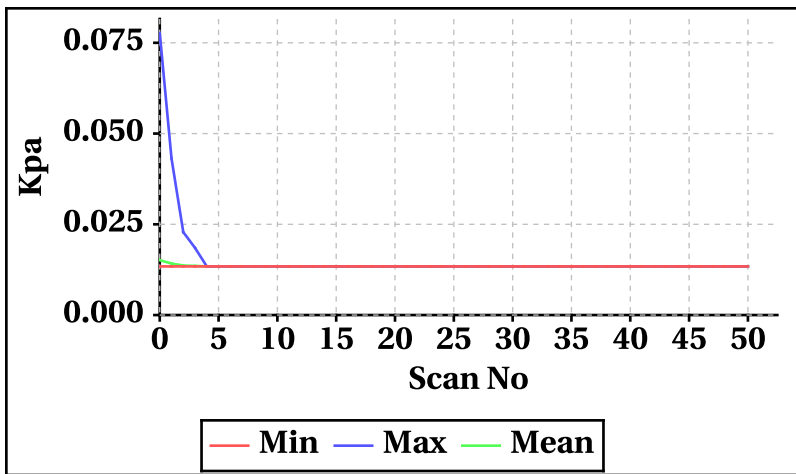
Inner Beam(HH)



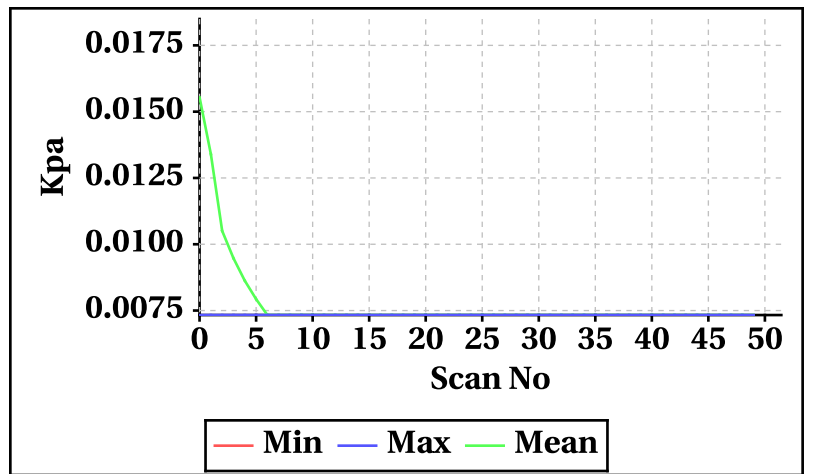
Outer Beam(VV)



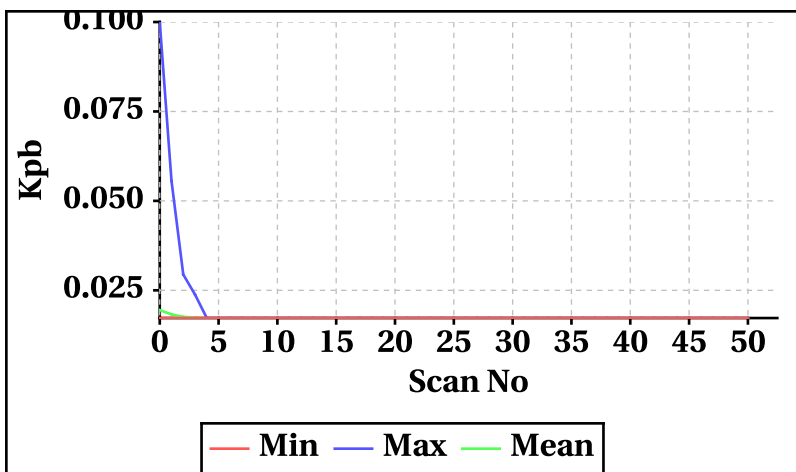
Inner Beam(HH)



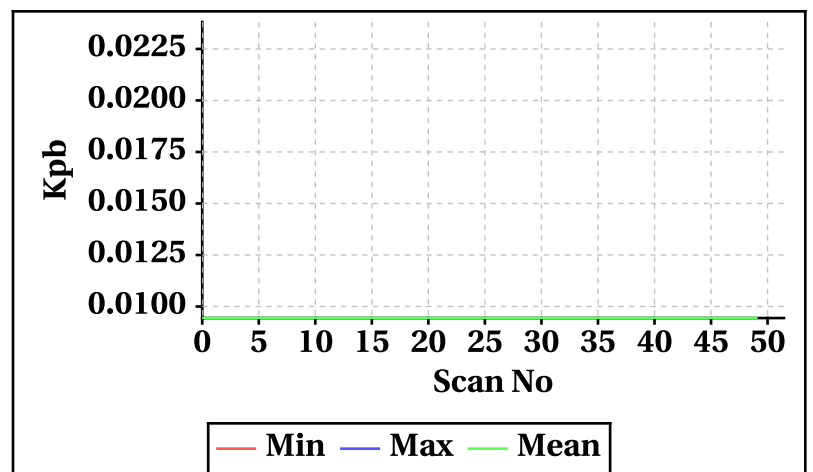
Outer Beam(VV)



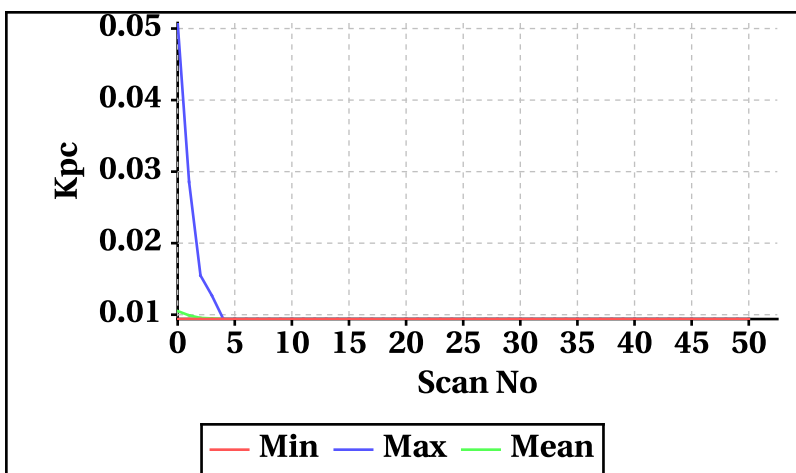
Inner Beam(HH)



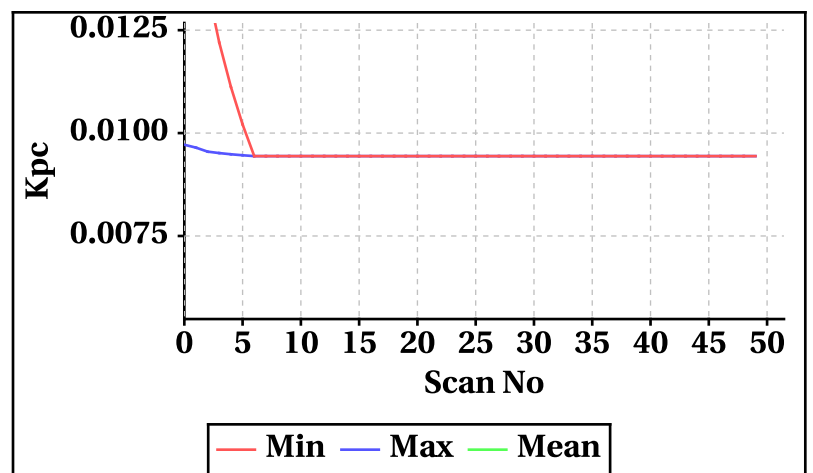
Outer Beam(VV)



Inner Beam(HH)

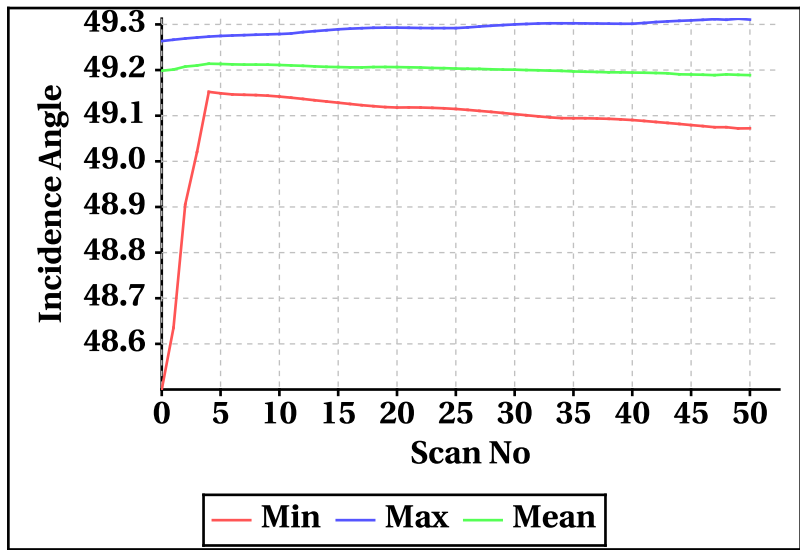


Outer Beam(VV)

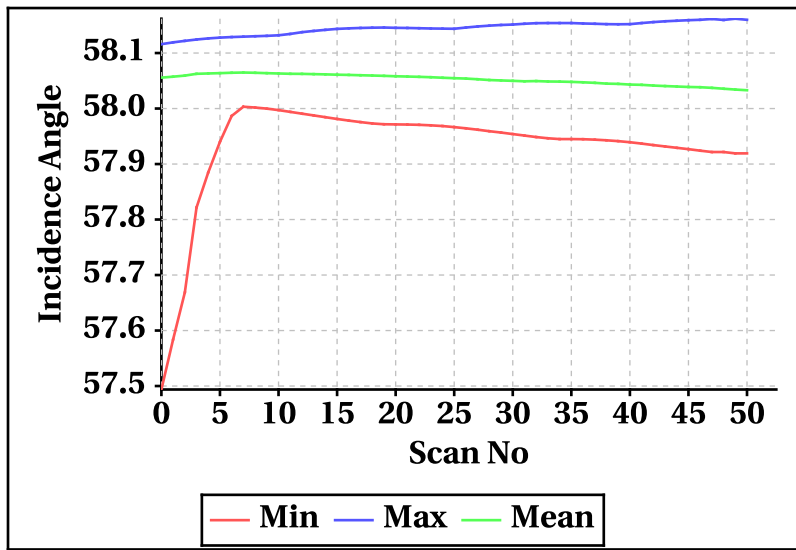


Orbit-wise behaviour of Incidence, Azimuth, Range, X-Factor

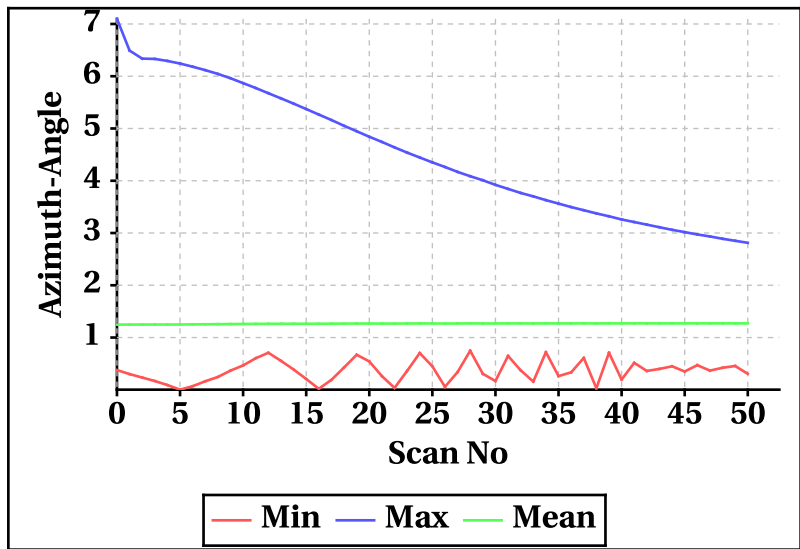
Inner Beam (HH)



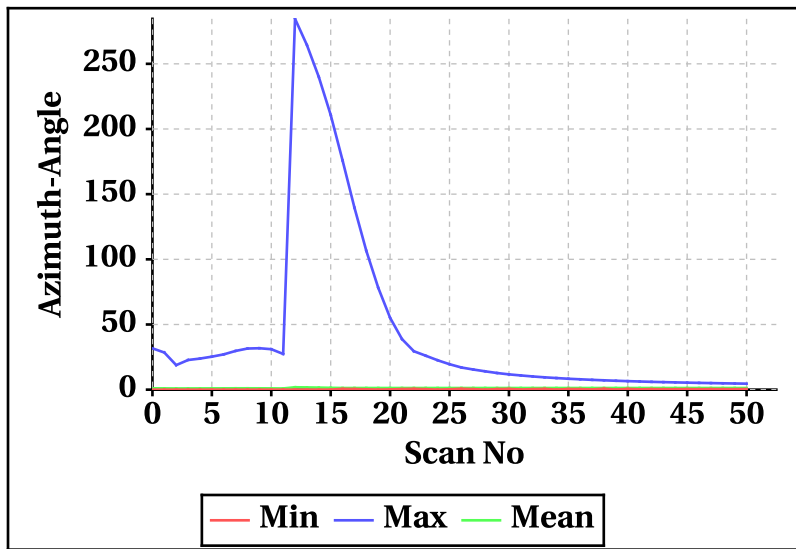
Outer Beam(VV)



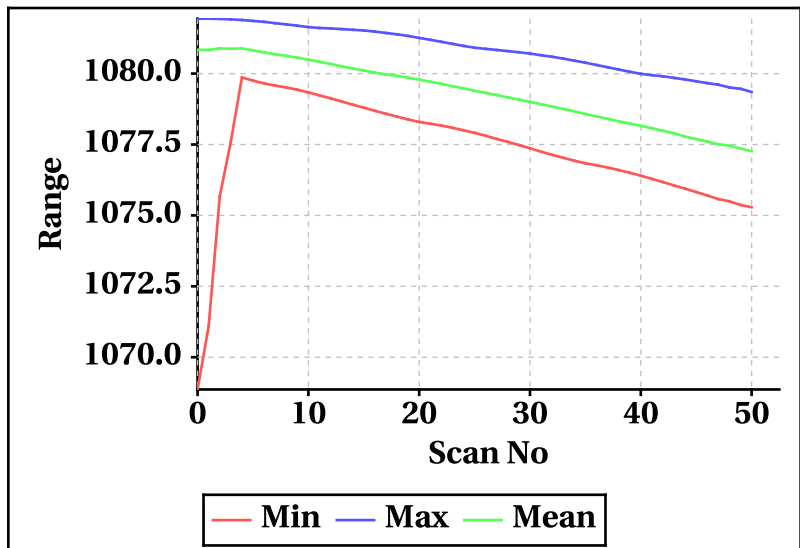
Inner Beam (HH)



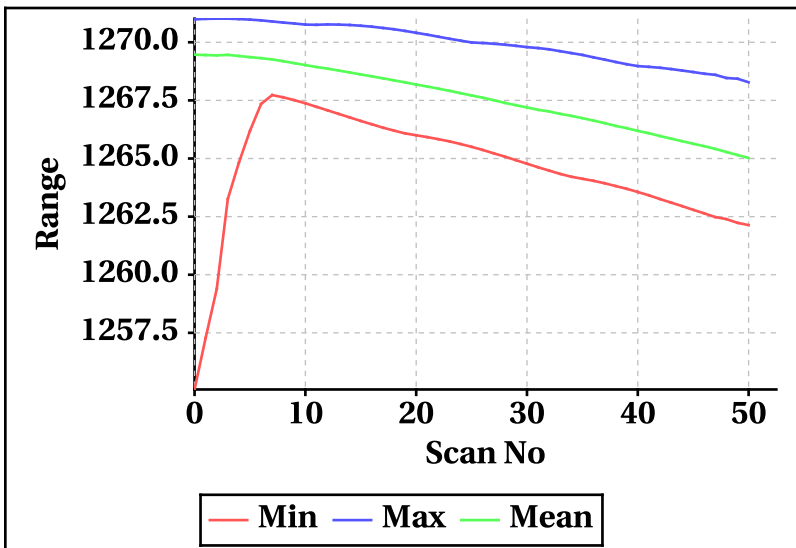
Outer Beam(VV)



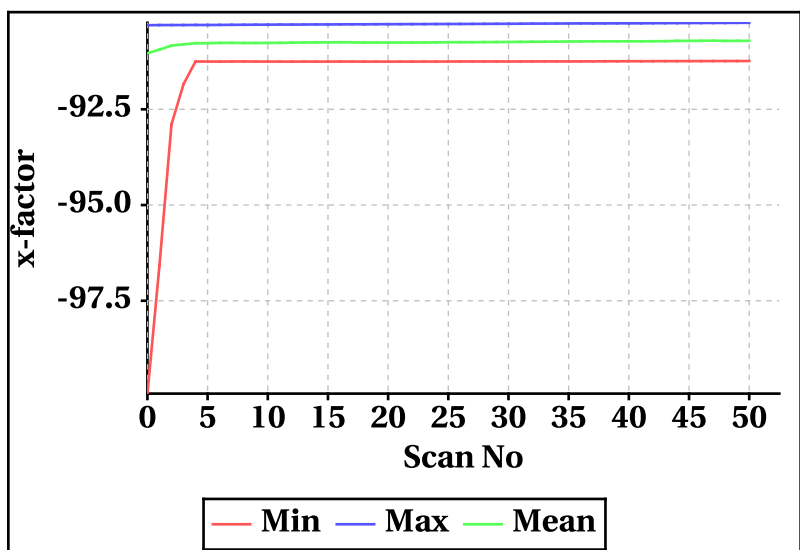
Inner Beam (HH)



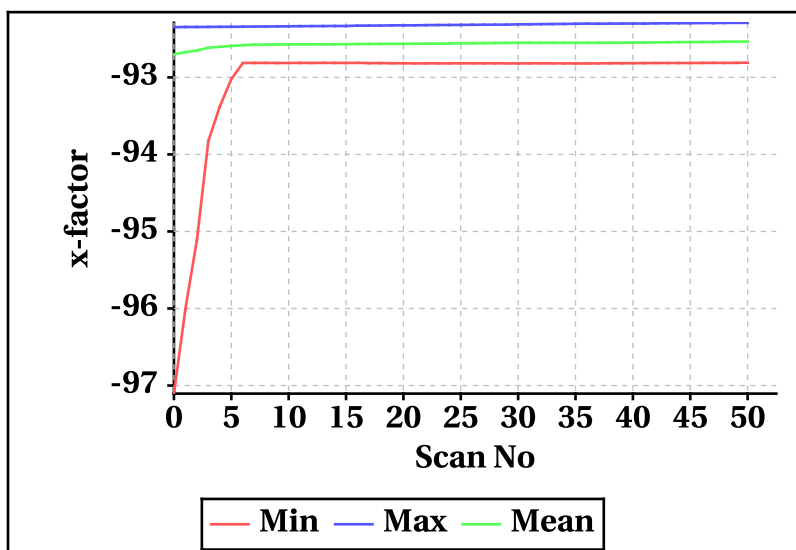
Outer Beam(VV)



Inner Beam (HH)



Outer Beam(VV)

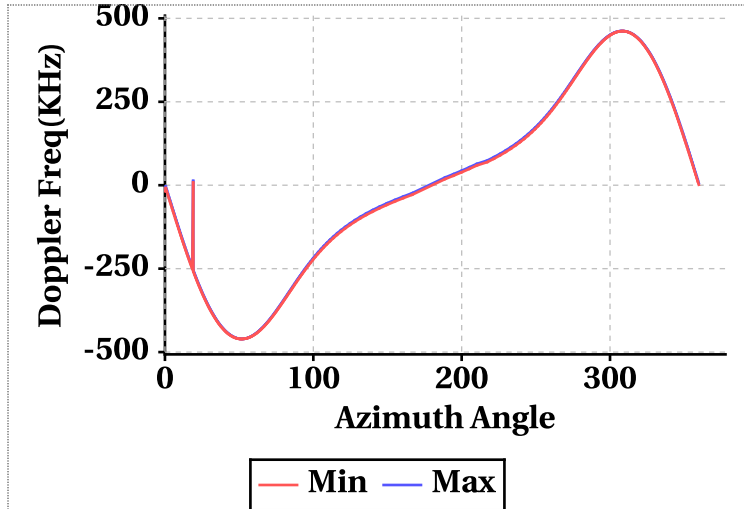


Doppler Frequency Variation

Doppler Frequency(KHz) variation statistics Over the half Orbit

	Inner Beam (HH)	Outer Beam (VV)
Min	-460.76	-516.54
Max	461.96	517.60

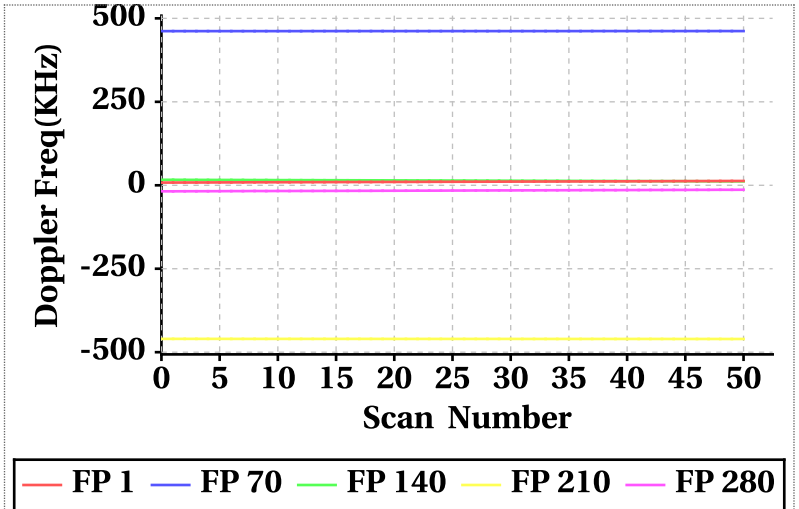
Footprint wise Doppler frequency variation Inner Beam (HH)



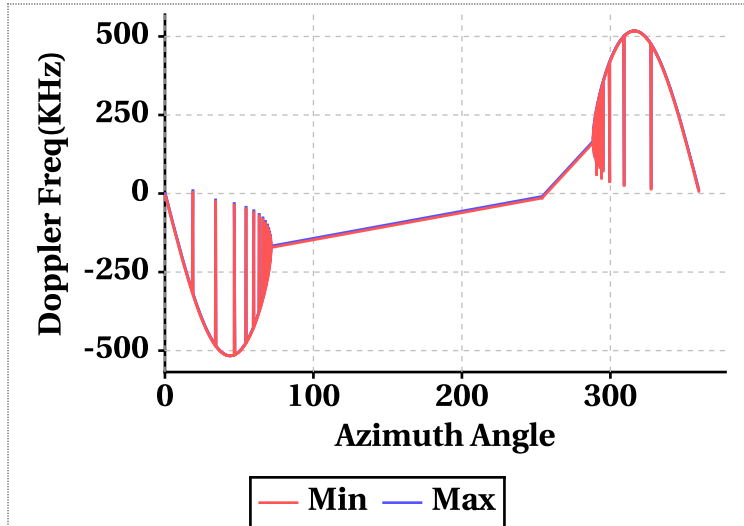
Doppler Frequency(KHz) variation

Doppler_FP	Inner Beam (HH)			Outer Beam (VV)		
	Min	Max	Mean	Min	Max	Mean
Doppler_1	8.06	12.90	10.49	3.26	8.68	5.97
Doppler_70	461.70	461.96	461.83	517.16	517.48	517.33
Doppler_140	11.72	16.44	14.11	7.14	12.44	9.82
Doppler_210	-460.44	-460.06	-460.23	-516.34	-515.98	-516.16
Doppler_280	-18.14	-13.34	-15.77	-14.62	-9.24	-11.97

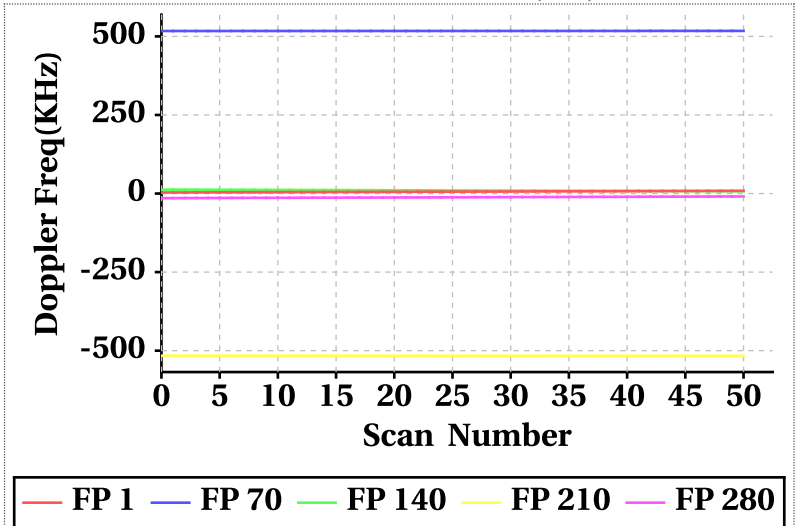
Doppler frequency variation at footprints: 1, 70, 140, 210 & 280 Inner Beam (HH)



Footprint wise Doppler frequency variation Outer Beam (VV)

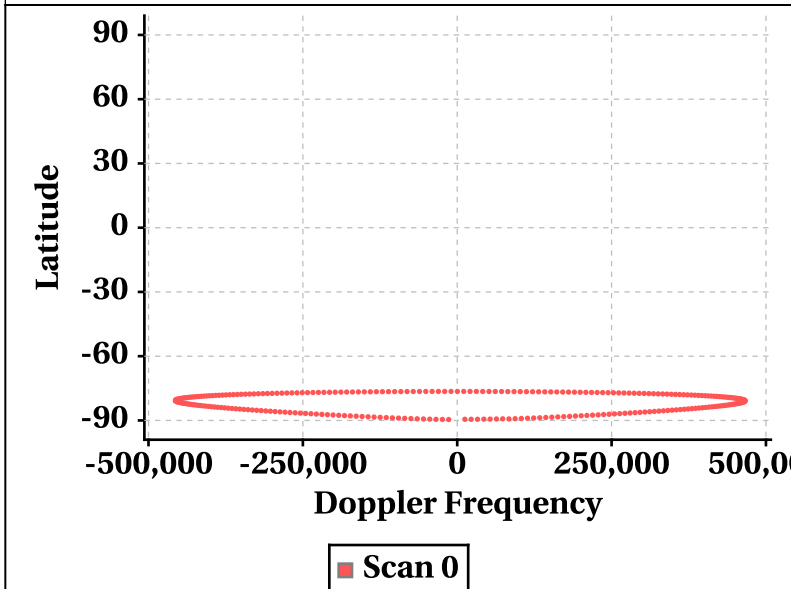


Doppler frequency variation at footprints: 1, 70, 140, 210 & 280 Outer Beam (VV)

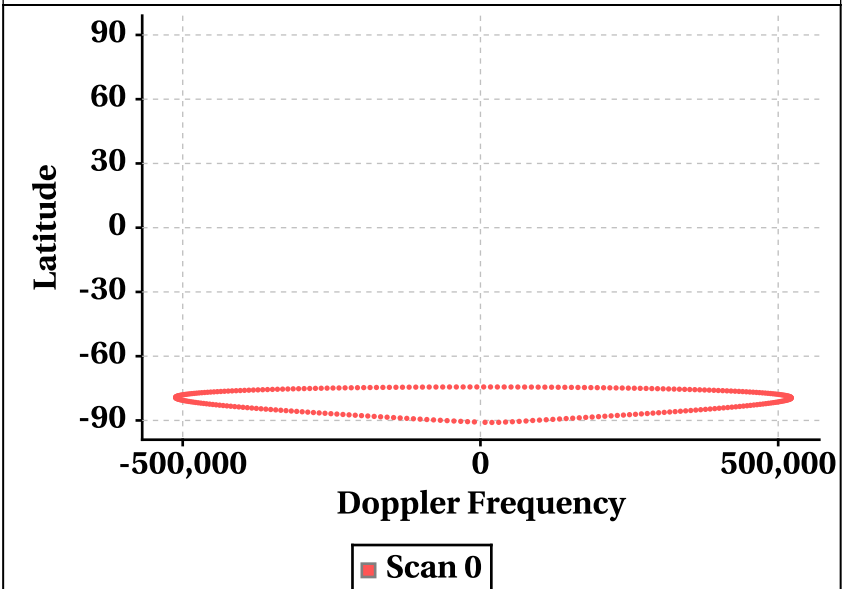


Latitude Vs Doppler Frequency

Doppler Frequency at Scan Interval of 200 [Inner Beam(HH)]



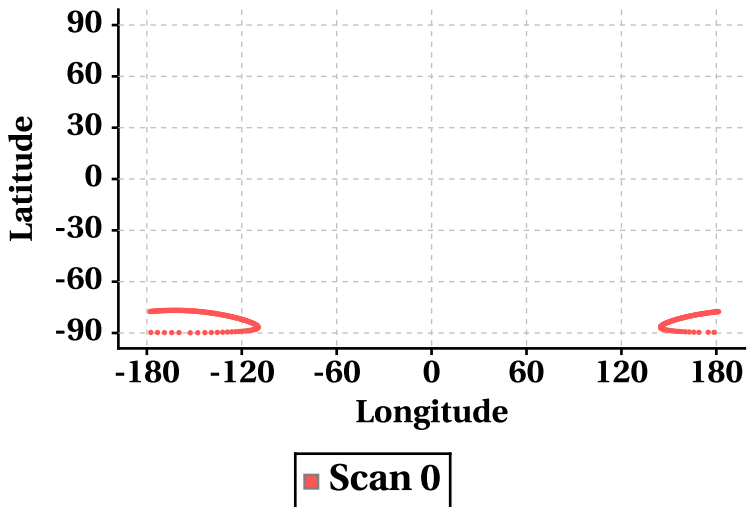
Doppler Frequency at Scan Interval of 200 [Outer Beam(VV)]



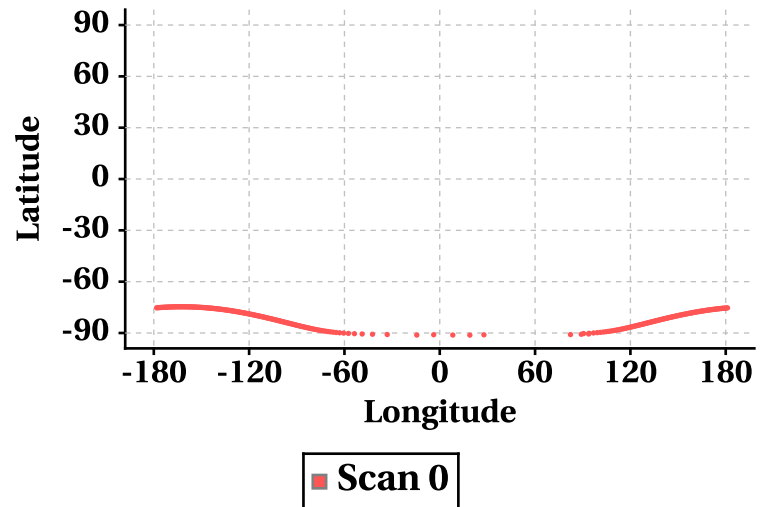
Parameter as a function of Latitude

Latitude Vs Longitude

Scan Trace [Inner Beam(HH)]

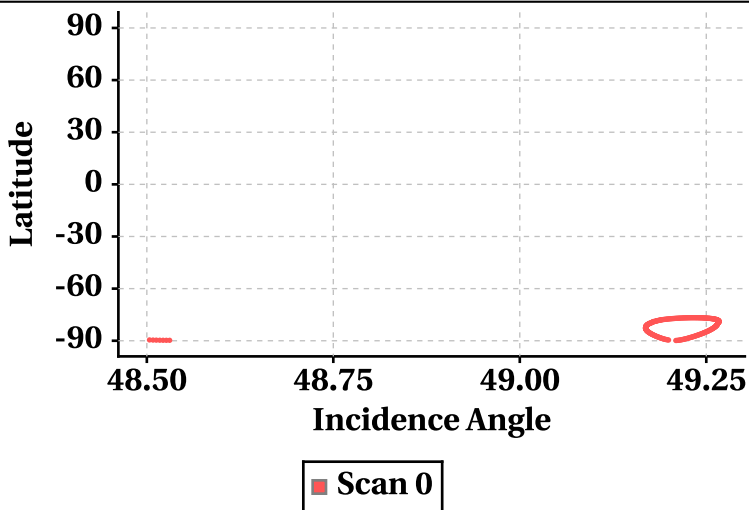


Scan Trace [Outer Beam (VV)]

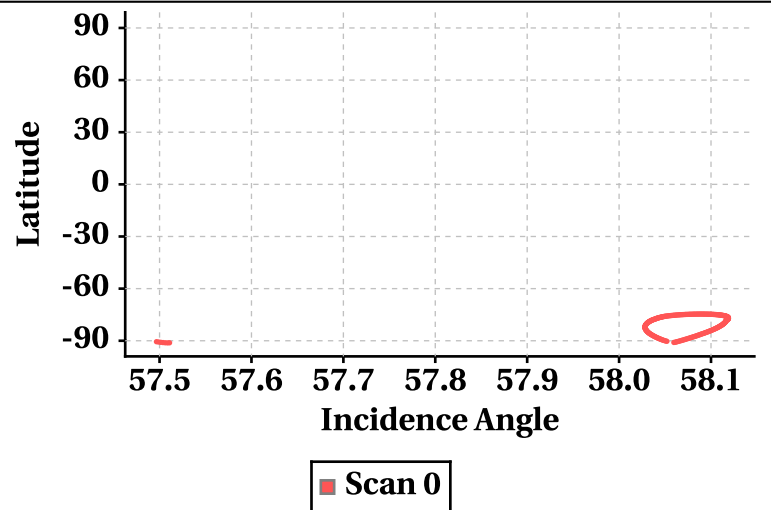


Latitude Vs Incidence Angle

Incidence Angle at Scan Interval of 200 [Inner Beam(HH)]

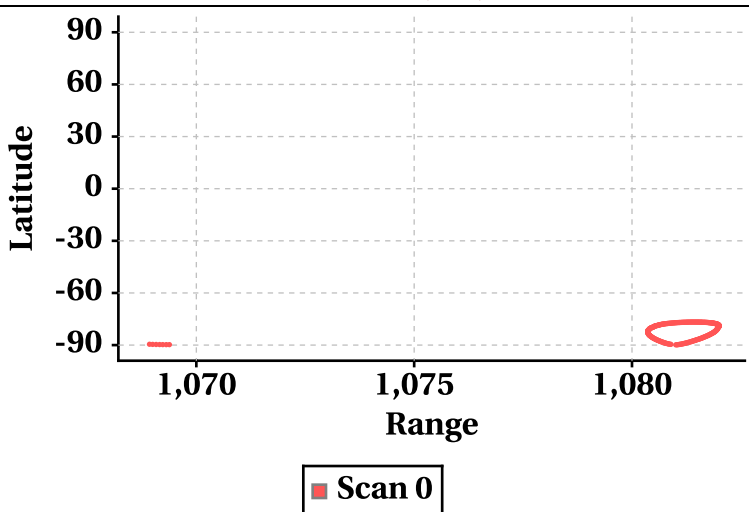


Incidence Angle at Scan Interval of 200 [Outer Beam (VV)]

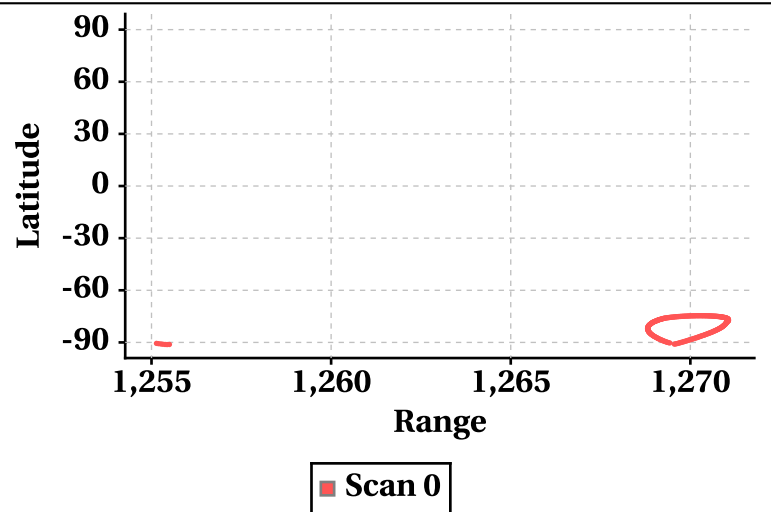


Latitude Vs Range

Range at Scan Interval of 200 [Inner Beam(HH)]



Range at Scan Interval of 200 [Outer Beam(VV)]



Variation in Orbit and Attitude Parameters

