

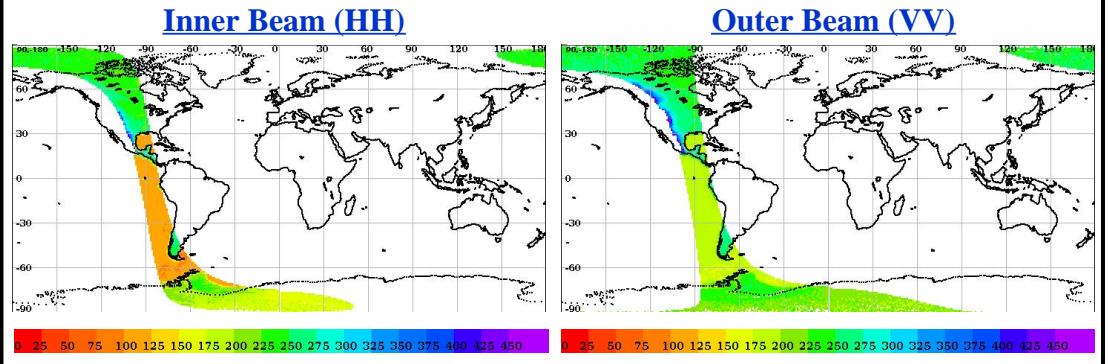
# SCATSAT-1 Scatterometer Level-1B Data Quality Evaluation Report

## Table of Contents

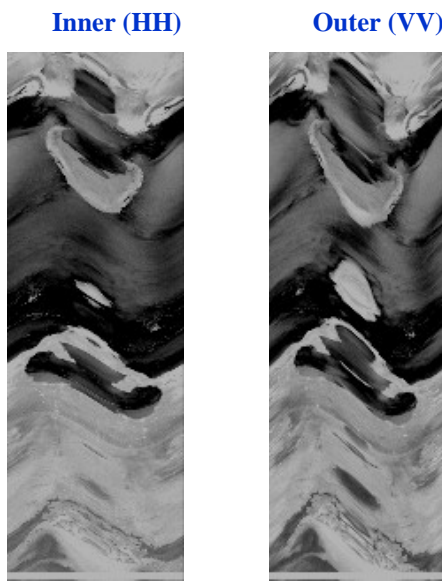
- Half-Orbit Coverage using BT & Sigma-0
- Invariant Site Sigma-0 Statistics (if Available)
- Half-Orbit Data Statistics
- Half Orbit wise - Dynamic Parameter (Sigma-0, Kp, SNR) Behaviour
- Dynamic Range (Data Histogram)
- Half Orbit Wise Behaviour - Static Parameters
- Doppler Variation (Across/Along Track for HH/VV Beam)
- LIB Parameter as a function of Latitude
- Half Orbit OAT Behaviour

<b>Satellite Id</b>	ScatSat-1	<b>Start Orbit</b>	12888	<b>Total Scans</b>	1002
<b>Sensor Name</b>	Scatterometer	<b>End Orbit</b>	12889	<b>No of Inner FootPrints</b>	281
<b>Processor Version</b>	v1.1.3	<b>Rev. Number</b>	12888_12889	<b>No Of Outer FootPrints</b>	282
<b>Half Orbit Direction</b>	SN	<b>Data Production Date</b>	04-03-2019	<b>No. Of Inner Slices</b>	9
<b>Equator Crossing Date</b>	04-03-2019	<b>Equator Crossing Time</b>	02:26:35.000	<b>No Of Outer Slices</b>	15

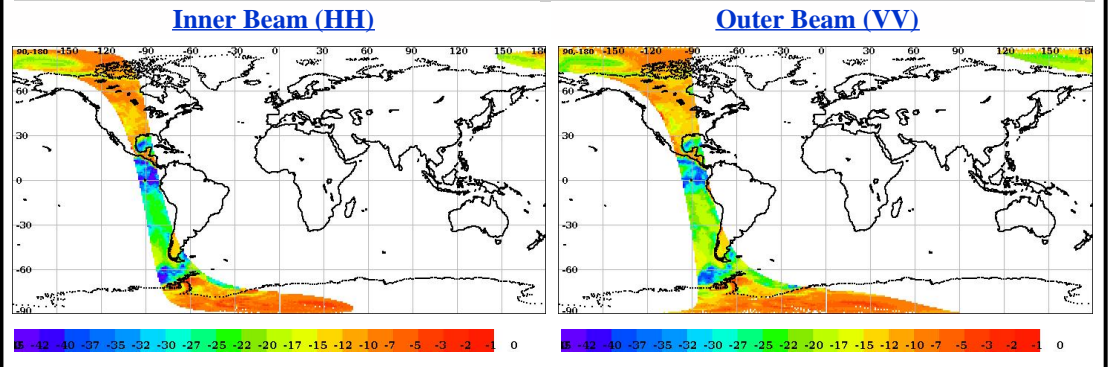
## Brightness Temperature(k) Footprint trace



## Image Snapshot for Inner & Outer Beam



## Sigma0(dB) Footprint trace



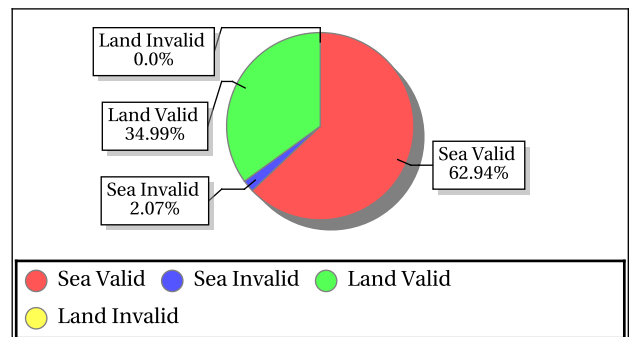
## Invalid and Poor Sigma-0 Quality Flag Statistics for Inner/Outer Slices\*

<b>Sigma-0 Flags</b>	<b>Inner Beam</b>	<b>Outer Beam</b>
<b>Invalid Sigma0(%)</b>	1.74	3.22
<b>Data Not Available From Payload (%)</b>	81.12584	43.87685
<b>Slice not within sample array limits (%)</b>	18.87	56.12
<b>C(S+N) - C(N) &lt; 0.1 (%)</b>	0.00	0.00
<b>Poor Sigma0(%)</b>	22.40	13.47
<b>Noise samples for blending Saturated</b>	2.46954	2.5743
<b>Count samp. for interpol. saturated (%)</b>	0.00	0.00
<b>Sigma0 &lt; lower bound (-96dB) (%)</b>	0.0	0.0
<b>Sigma0 &gt; upper bound (0 dB) (%)</b>	0.00	0.00
<b>SNR &lt; -65 dB (%)</b>	0.046692	0.084759

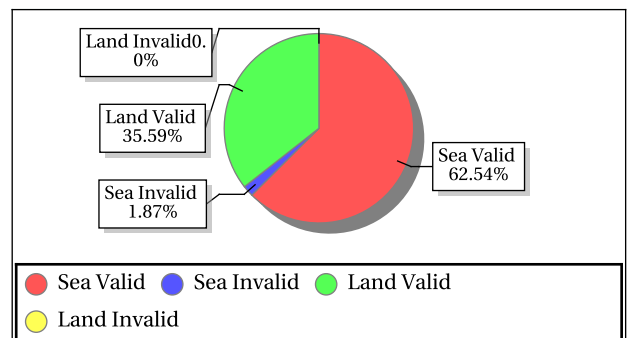
\*DP Format Document

## Sigma-0 Quality Flag Statistics for Inner/Outer Footprints

### Inner Beam (HH)



### Outer Beam (VV)



## Overall statistics for the Static Parameters (Footprint-wise)

Inner Beam (HH)																
	Sea Aft				Sea Fore				Land Aft				Land fore			
	Min	Max	Mean	Bad Occ. (%)	Min	Max	Mean	Bad Occ. (%)	Min	Max	Mean	Bad Occ. (%)	Min	Max	Mean	Bad Occ. (%)
<b>Kp</b>	0.12	282.44	0.55	6.638	0.12	299.98	0.48	5.642	0.12	0.13	0.12	0.000	0.12	0.15	0.12	0.000
<b>Kpa</b>	0.01	0.02	0.01	0.000	0.01	0.02	0.01	0.000	0.01	0.02	0.01	0.000	0.01	0.02	0.01	0.000
<b>Kpb</b>	0.02	0.02	0.02	0.000	0.02	0.02	0.02	0.000	0.02	0.02	0.02	0.000	0.02	0.02	0.02	0.000
<b>Kpc</b>	0.01	0.01	0.01	0.000	0.01	0.01	0.01	0.000	0.01	0.01	0.01	0.000	0.01	0.01	0.01	0.000
<b>SNR</b>	-34.64	27.83	4.38	2.131	-34.91	28.73	5.38	2.890	6.95	31.49	19.18	11.340	4.00	29.94	19.50	10.709

Outer Beam (VV)																
	Sea Aft				Sea Fore				Land Aft				Land fore			
	Min	Max	Mean	Bad Occ. (%)	Min	Max	Mean	Bad Occ. (%)	Min	Max	Mean	Bad Occ. (%)	Min	Max	Mean	Bad Occ. (%)
<b>Kp</b>	0.09	232.47	0.48	6.088	0.09	233.92	0.41	4.810	0.09	0.13	0.09	0.000	0.09	0.13	0.09	0.000
<b>Kpa</b>	0.01	0.01	0.01	0.000	0.01	0.01	0.01	0.000	0.01	0.01	0.01	0.000	0.01	0.01	0.01	0.000
<b>Kpb</b>	0.01	0.01	0.01	0.000	0.01	0.02	0.01	0.000	0.01	0.01	0.01	0.000	0.01	0.01	0.01	0.000
<b>Kpc</b>	0.01	0.01	0.01	0.000	0.01	0.01	0.01	0.000	0.01	0.01	0.01	0.000	0.01	0.01	0.01	0.000
<b>SNR</b>	-34.97	21.21	1.98	0.000	-34.99	21.59	3.10	0.000	1.62	22.74	13.35	0.026	1.93	22.95	13.32	0.030

Parameter Specifications					
Parameter	Kp	Kpa	Kpb	Kpc	SNR
Min	0.00	0.00	0.00	0.00	-65.00
Max	1.00	1.00	1.00	1.00	22.00

- Normal
- Deviations
- Alarming
- High Errors

## Overall statistics for static parameter (Footprint-wise)

	Inner Beam (HH)				Outer Beam (VV)				Parameter Specifications		
	Min	Max	Mean	Bad Occ. (%)	Min	Max	Mean	Bad Occ. (%)	Parameter	Min	Max
<b>Incidence Angle (deg)</b>	48.67	49.43	49.03	0.000	57.42	58.29	57.85	0.000	Inci.(Inner)	47.10	49.90
<b>Azimuth Diff. (deg)</b>	0.0000	88.14	1.27	2.515	0.0000	293.76	1.28	3.190	Inci.(Outer)	57.30	58.90
<b>Range(Km)</b>	1015.53	1084.54	1040.83	28.655	1190.07	1274.26	1219.89	44.544	Azimuth Diff.	0.60	2.00
<b>X Factor(dbm)</b>	-91.64	-89.69	-90.31	0.000	-94.93	-91.75	-92.15	0.000	Range(Inner)	1025.00	1095.70
<b>Across Distance (Km)</b>	15.39	15.92	15.64	0.000	20.30	42.80	20.91	9.000	Range(Outer)	1210.00	1280.00
<b>Along Distance (Km)</b>	18.61	11347.85	305.95	27.000	18.56	11879.23	456.07	39.000	X-Factor	-100.00	-80.00
									Ac.Distance(Inner)	15.00	20.00
									Ac.Distance(Outer)	15.00	22.00
									Al.Distance(Inner)	15.00	30.00
									Al.Distance(Outer)	10.00	30.00

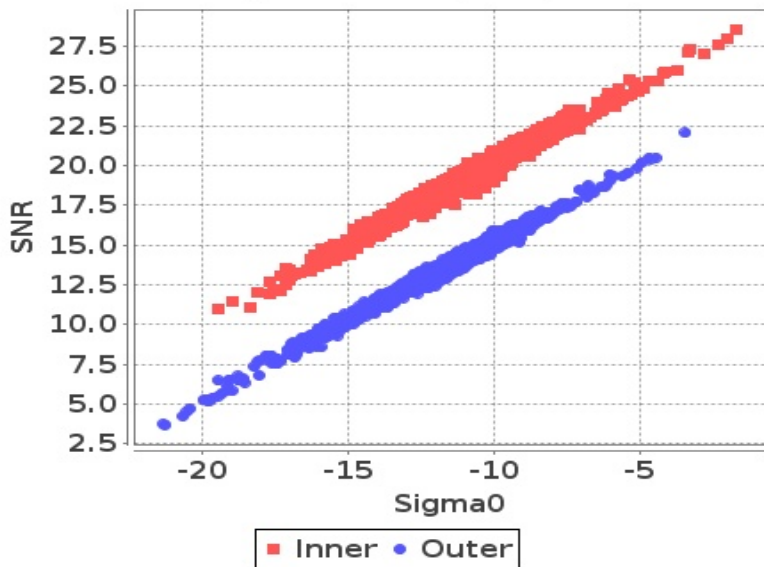
- Normal
- Deviations
- Alarming
- High Errors



# Sigma0 Behaviour (Sigma0 Vs SNR)

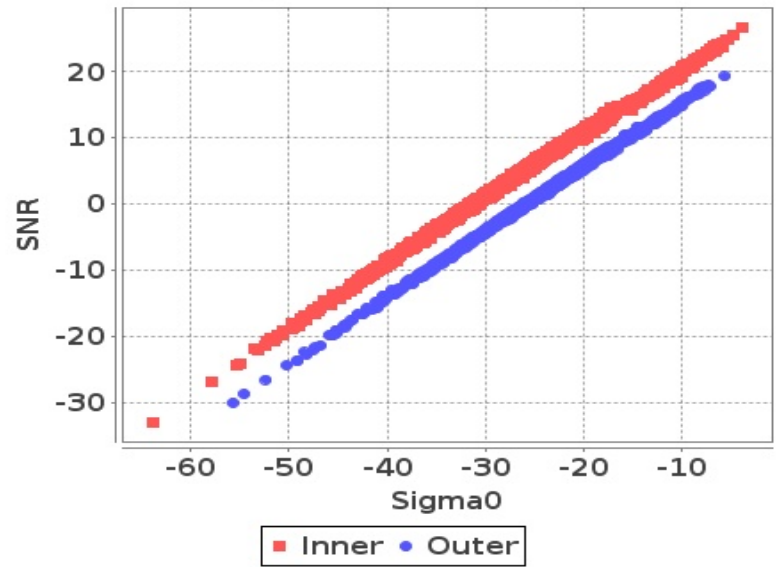
### Footprint-Land

#### Sigma0 Vs SNR (Land)



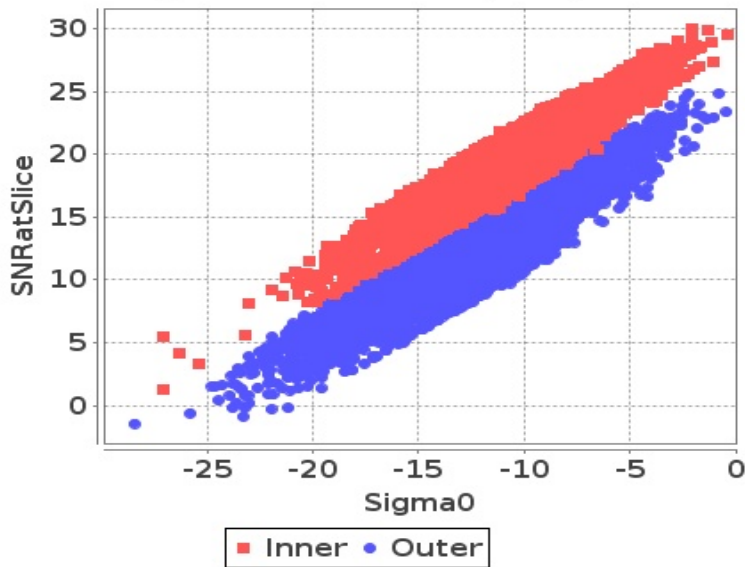
### Footprint-Sea

#### Sigma0 Vs SNR (Sea)



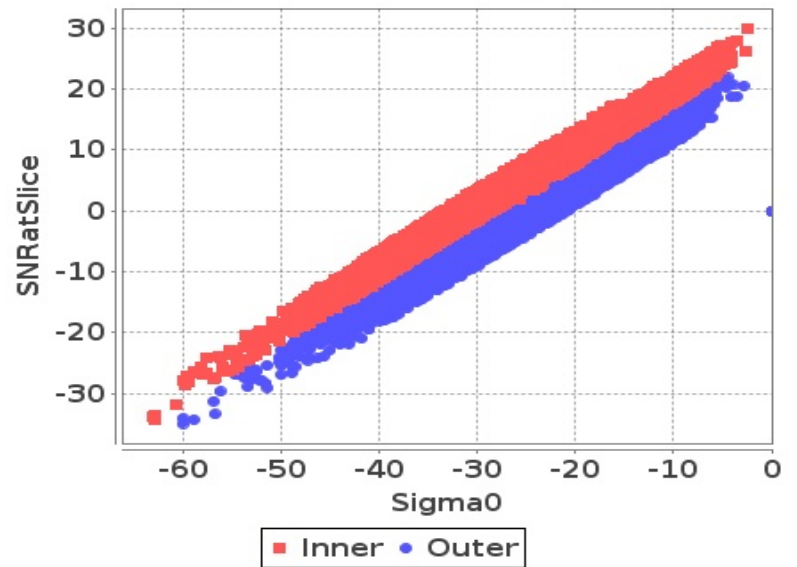
### Slice-Land

#### Sigma0 Vs SNRatSlice (Land)



### Slice-Sea

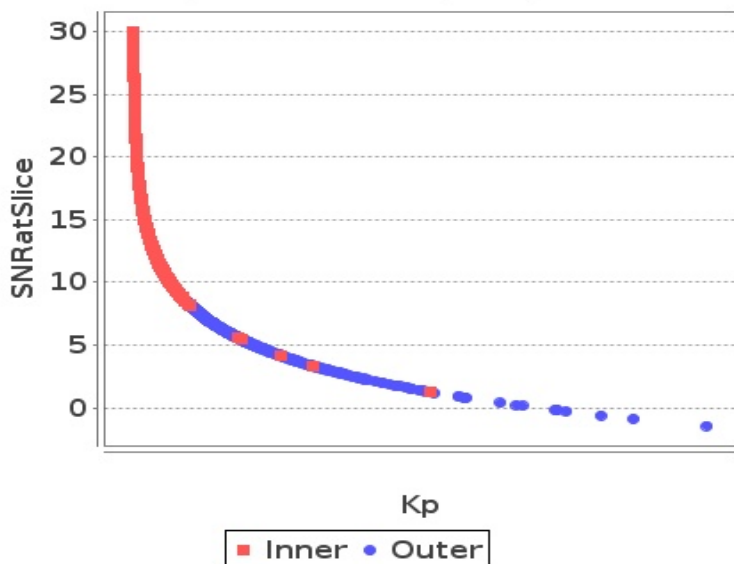
#### Sigma0 Vs SNRatSlice (Sea)



# Sigma0 Behaviour (Kp Vs SNR)

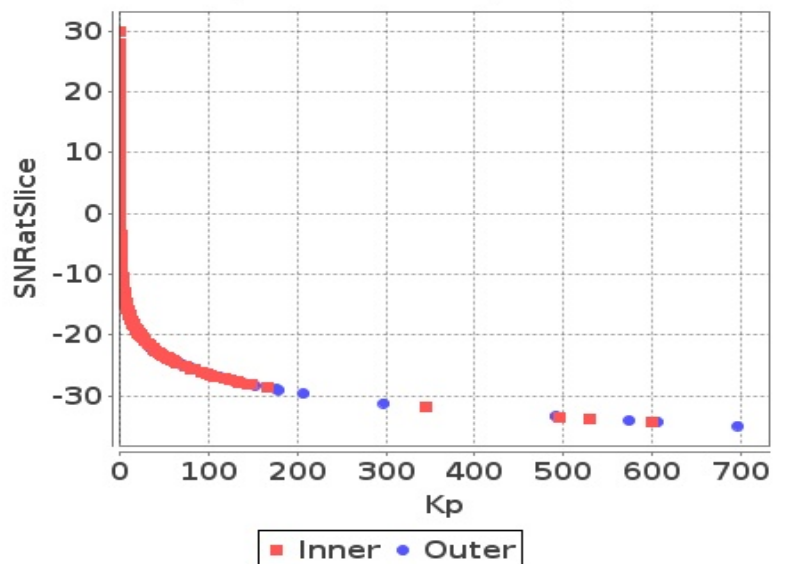
### Slice

#### Kp Vs SNRatSlice (Land)



### Slice

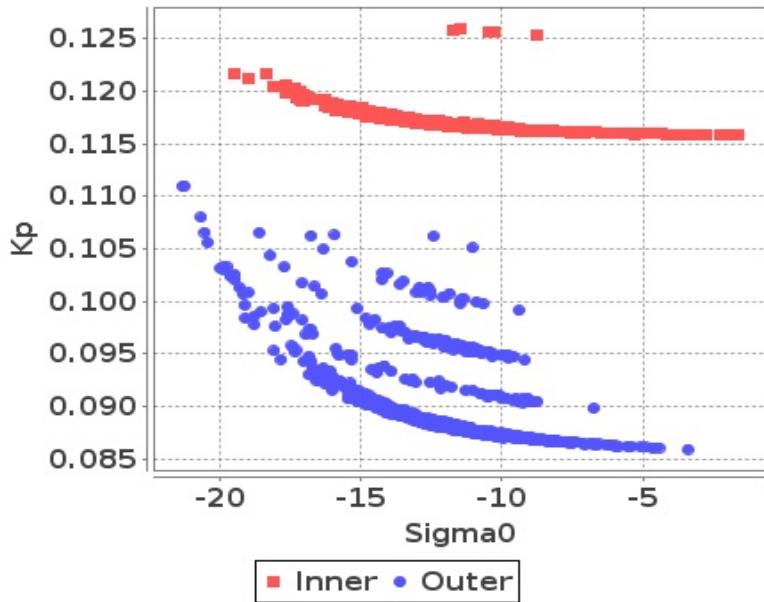
#### Kp Vs SNRatSlice (Sea)



# Sigma0 Behaviour(Sigma0 Vs Kp)

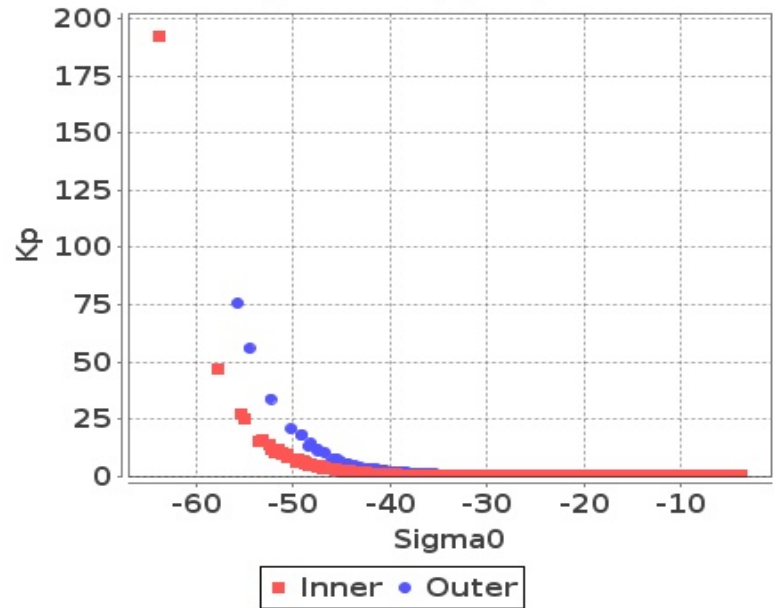
## Footprint-Land

### Sigma0 Vs Kp (Land)



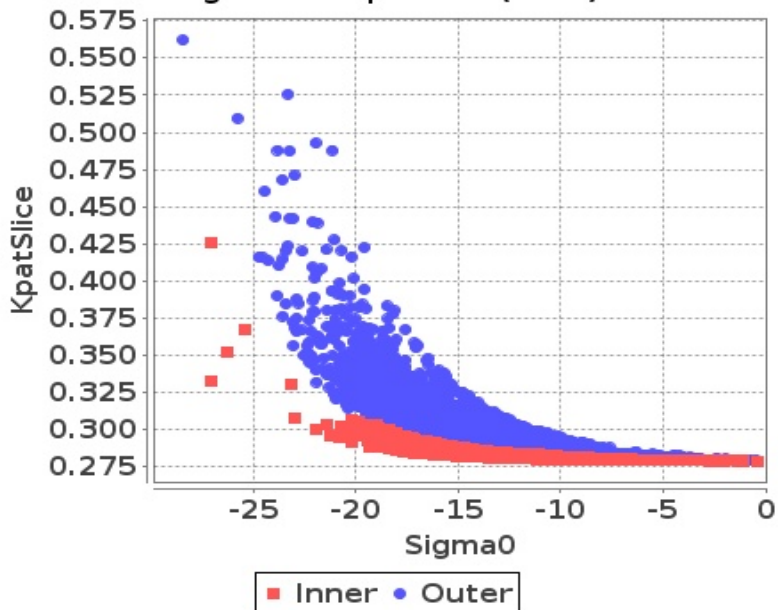
## Footprint-Sea

### Sigma0 Vs Kp (Sea)



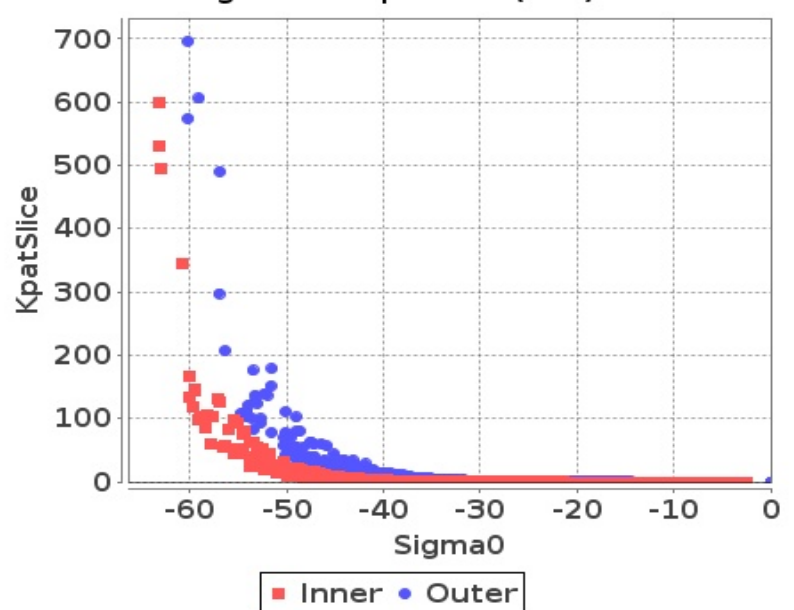
## Slice-Land

### Sigma0 Vs KpatSlice (Land)



## Slice-Sea

### Sigma0 Vs KpatSlice (Sea)



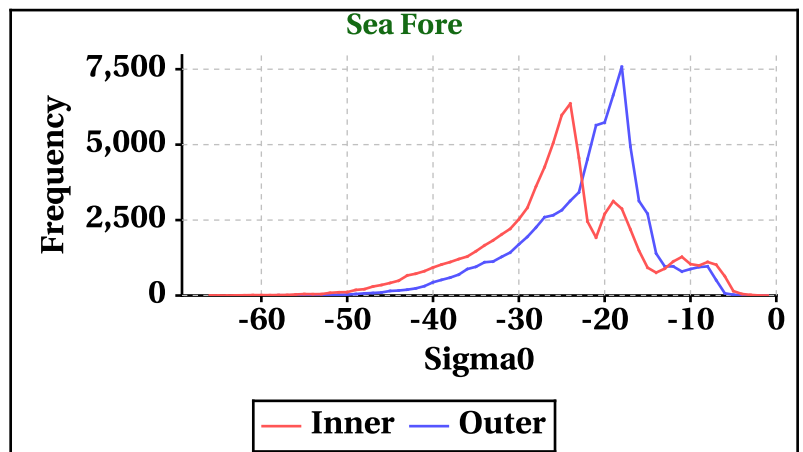
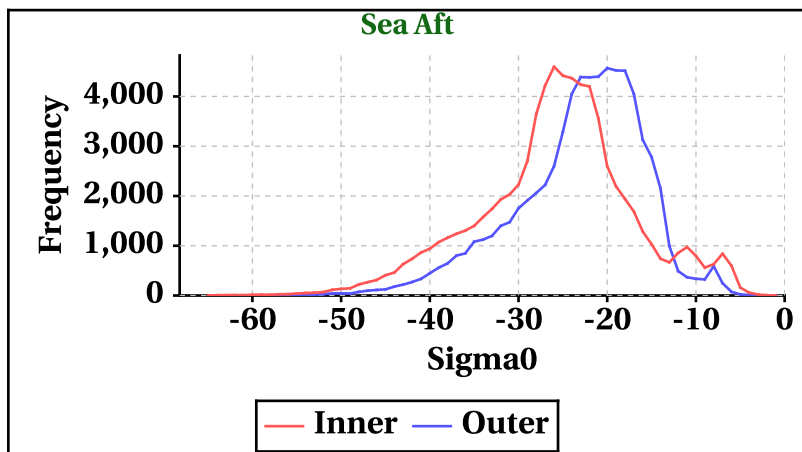
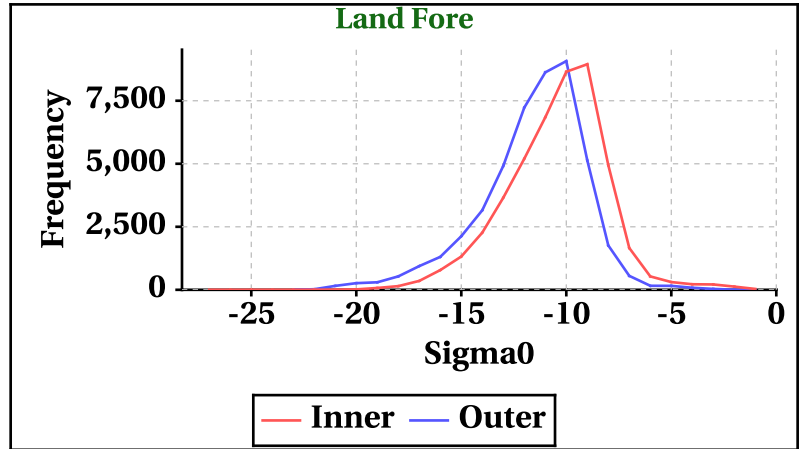
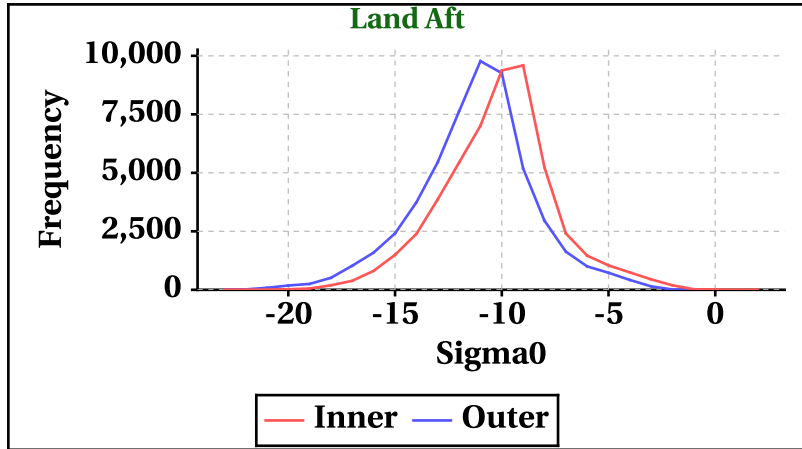


# Dynamic Range (Data Histograms)

## Sigma0(db)

Inner Beam (HH)				
	Land Aft	Land Fore	Sea Aft	Sea Fore
Min	-23	-27	-65	-66
Max	2	0	0	0

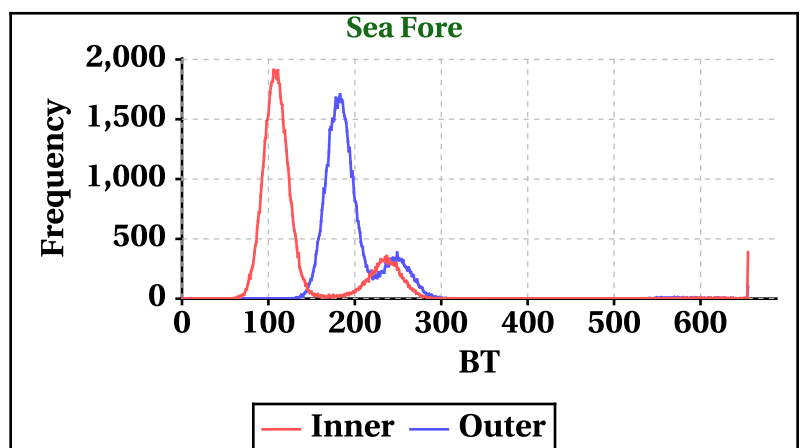
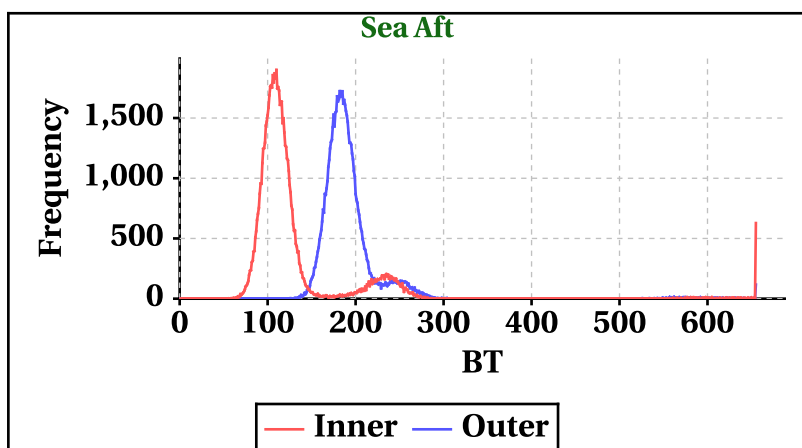
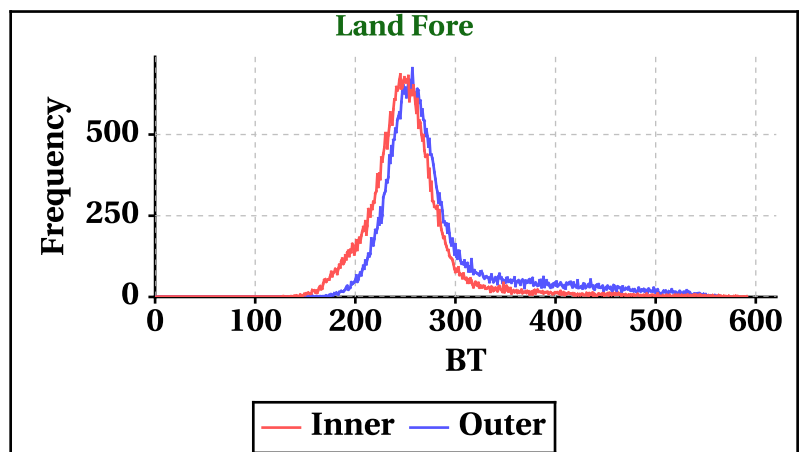
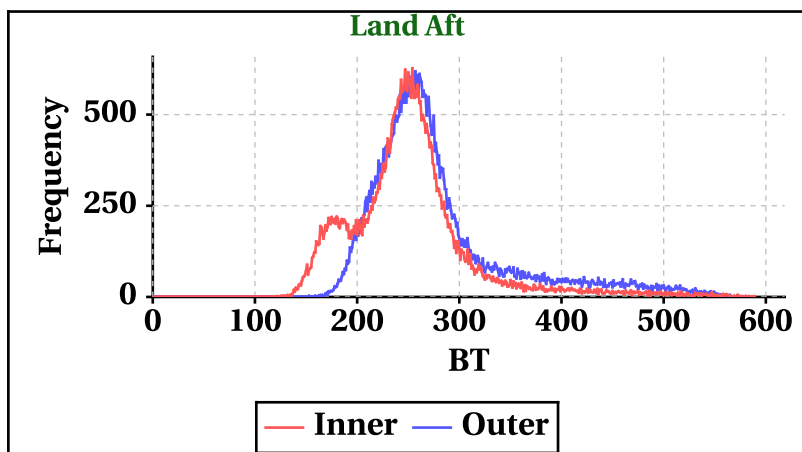
Outer Beam (VV)				
	Land Aft	Land Fore	Sea Aft	Sea Fore
Min	-23	-23	-60	-60
Max	0	0	0	0



## Brightness Temperature(K)

Inner Beam(HH)				
	Land Aft	Land Fore	Sea Aft	Sea Fore
Min	0	0	0	0
Max	589	591	655	655

Outer Beam(VV)				
	Land Aft	Land Fore	Sea Aft	Sea Fore
Min	0	0	0	0
Max	580	570	655	655

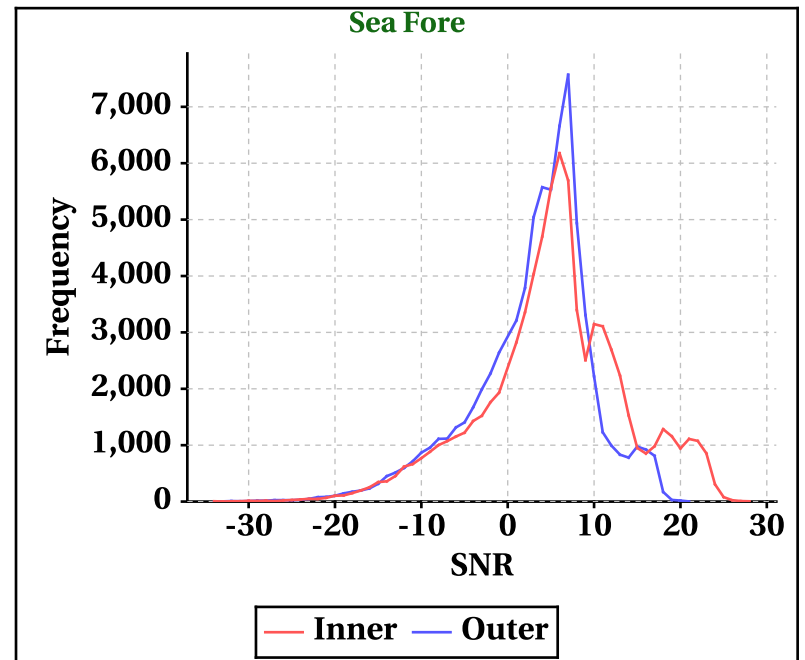
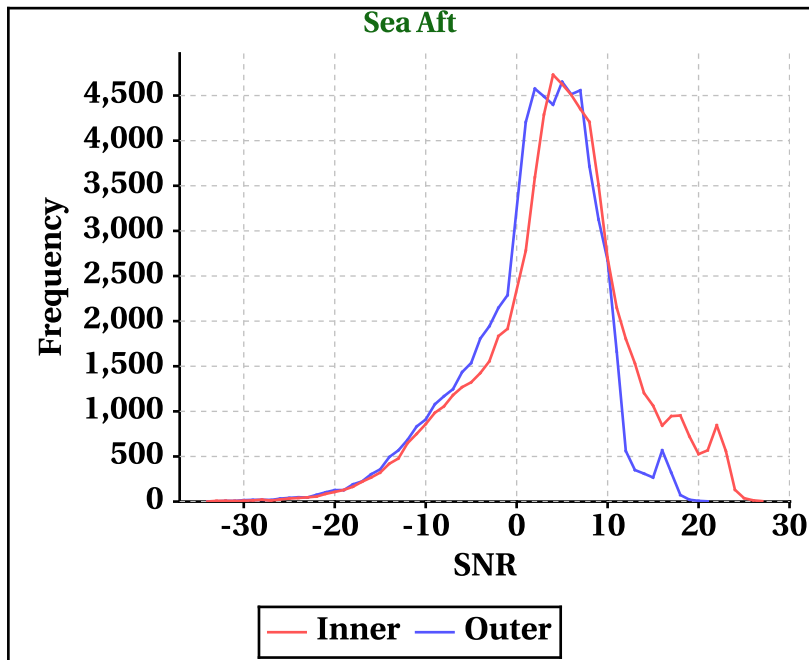
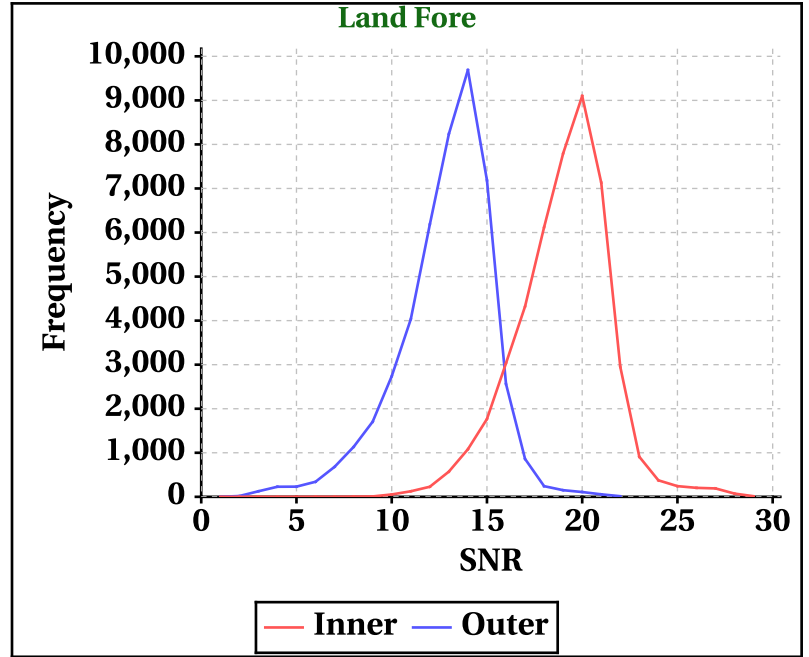
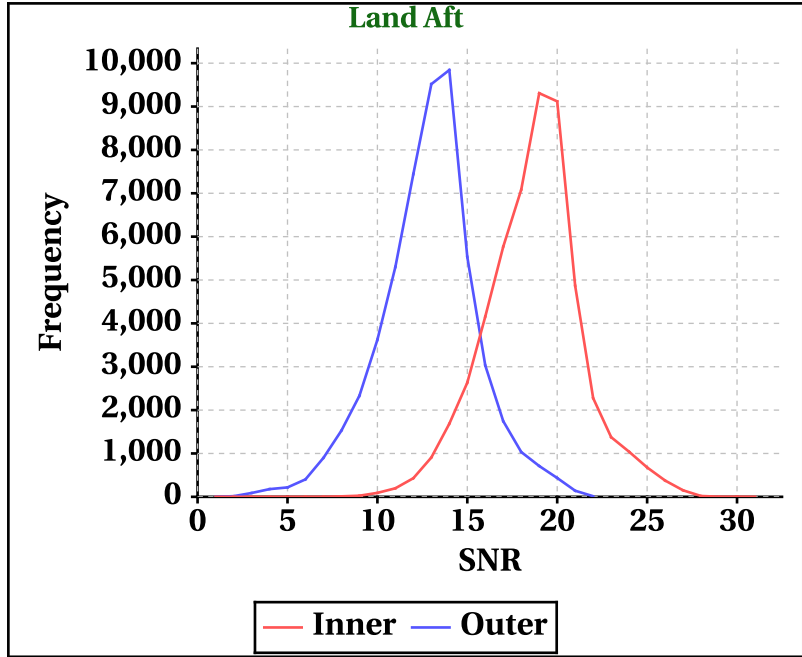


# Dynamic Range (Data Histograms)

## SNR(dBm)

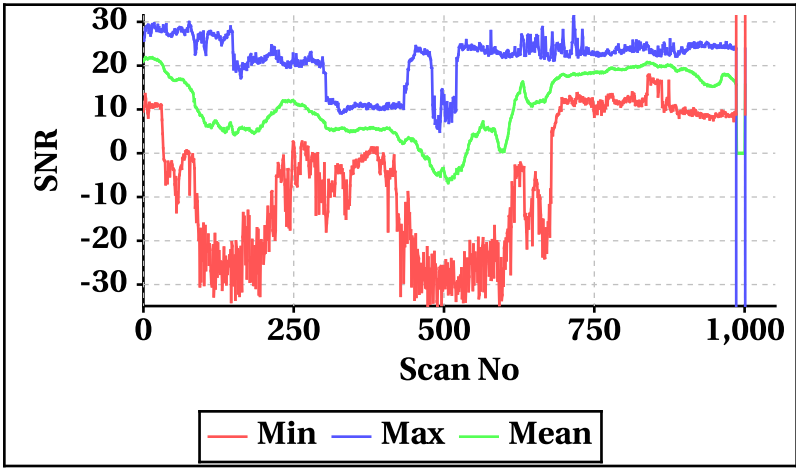
Inner Beam (HH)				
	Land Aft	Land Fore	Sea Aft	Sea Fore
Min	0	0	-34	-34
Max	31	29	27	28

Outer Beam (VV)				
	Land Aft	Land Fore	Sea Aft	Sea Fore
Min	0	0	-34	-34
Max	22	22	21	21

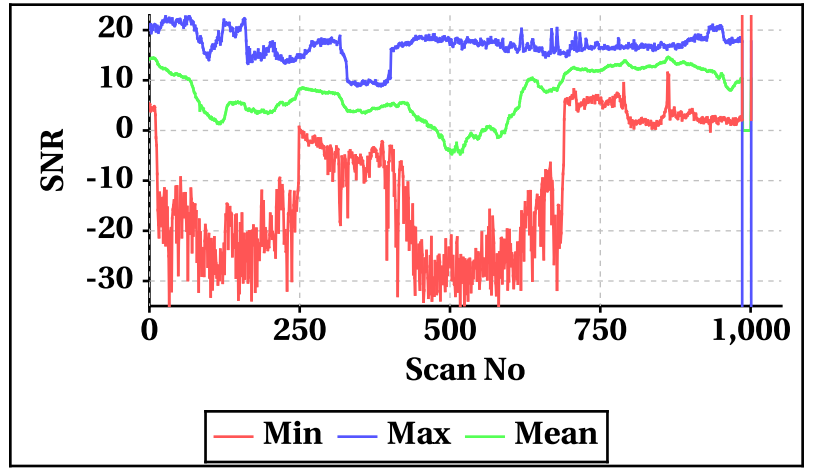


## Orbit-wise behaviour of SNR

Inner Beam (HH)

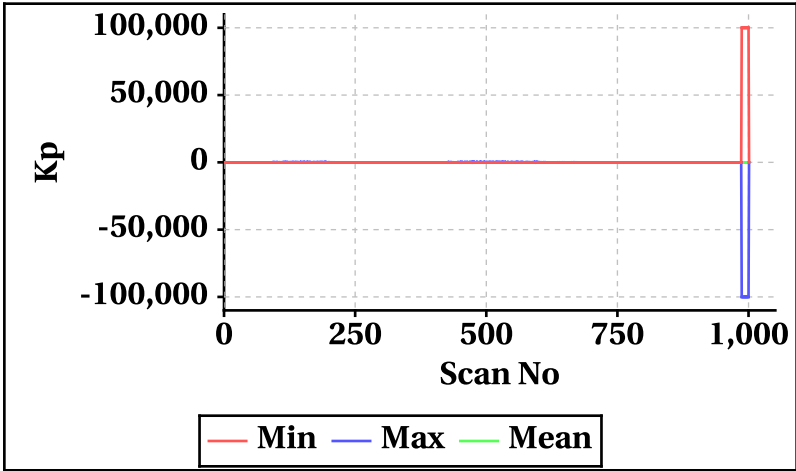


Outer Beam(VV)

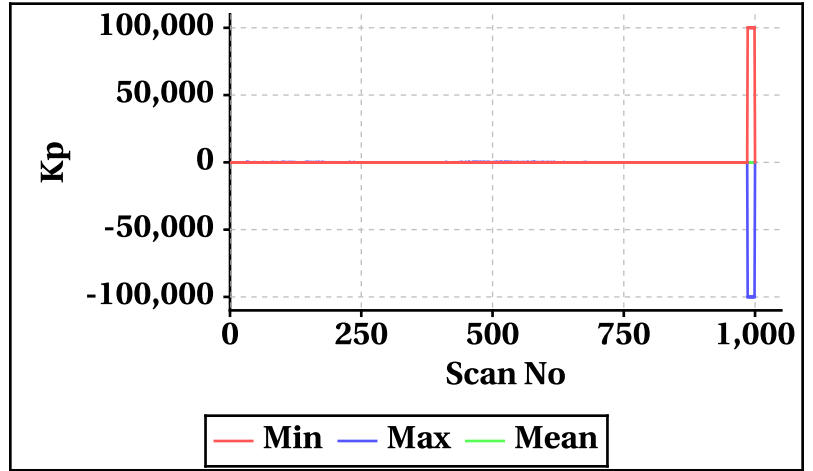


## Orbit-wise behaviour of Kp,Kpa,Kpb,Kpc

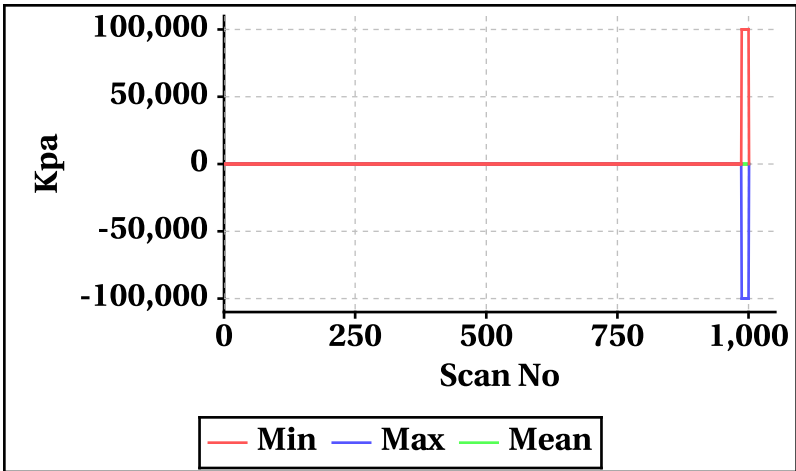
Inner Beam(HH)



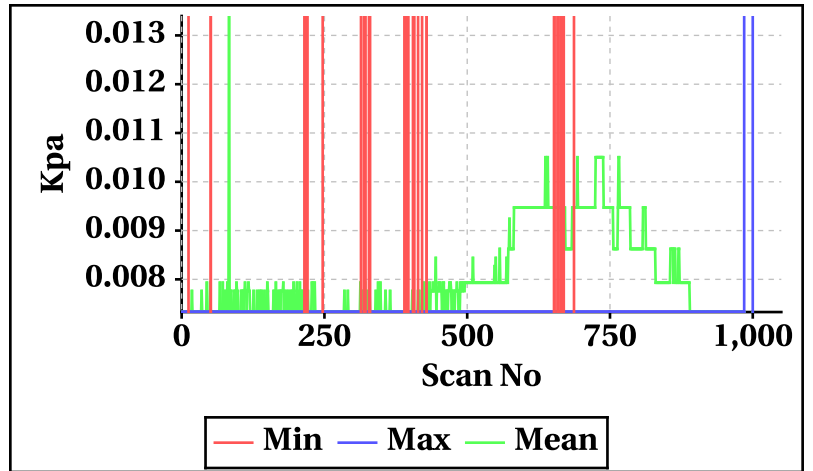
Outer Beam(VV)



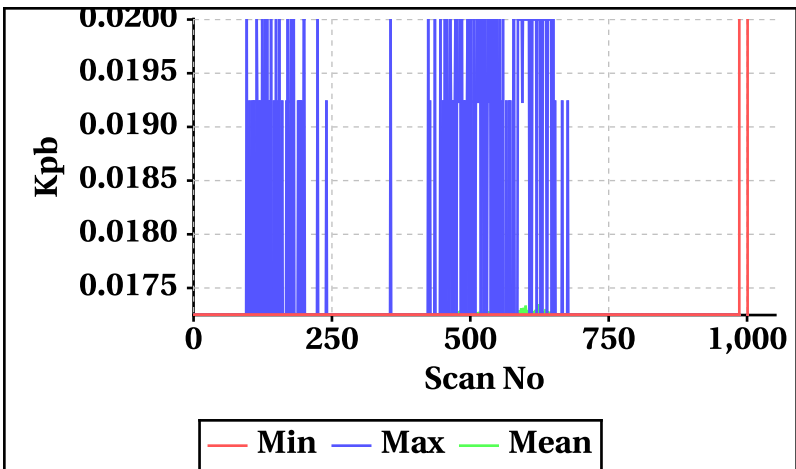
Inner Beam(HH)



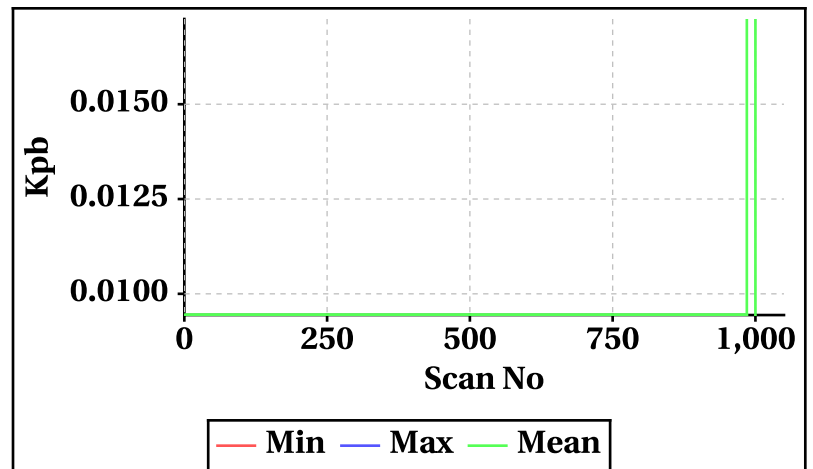
Outer Beam(VV)



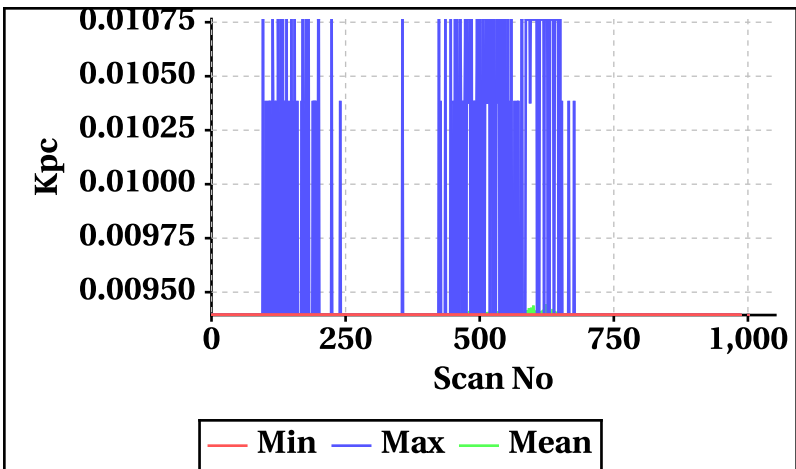
Inner Beam(HH)



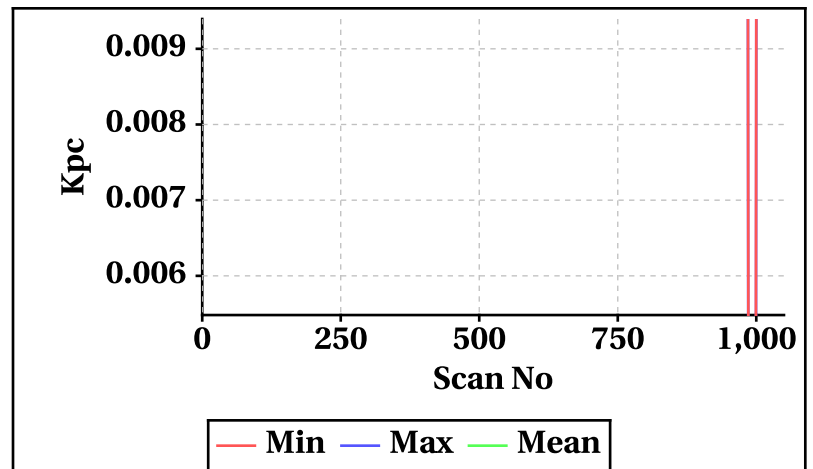
Outer Beam(VV)



Inner Beam(HH)

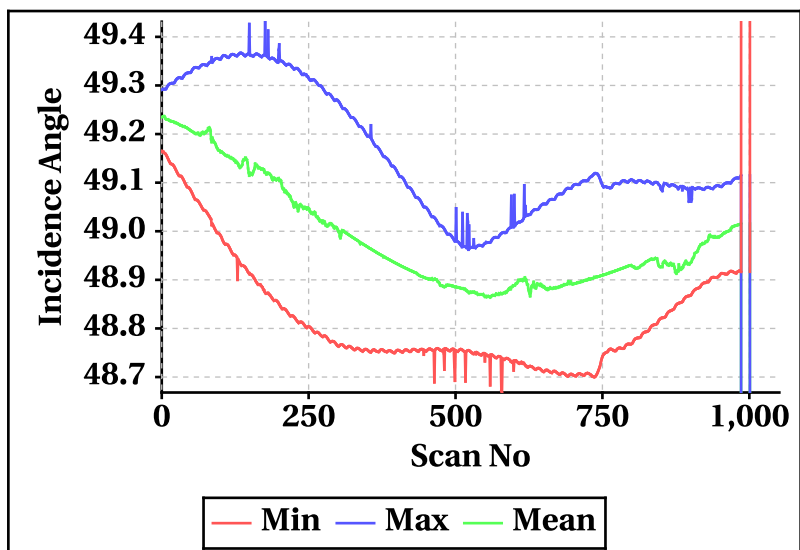


Outer Beam(VV)

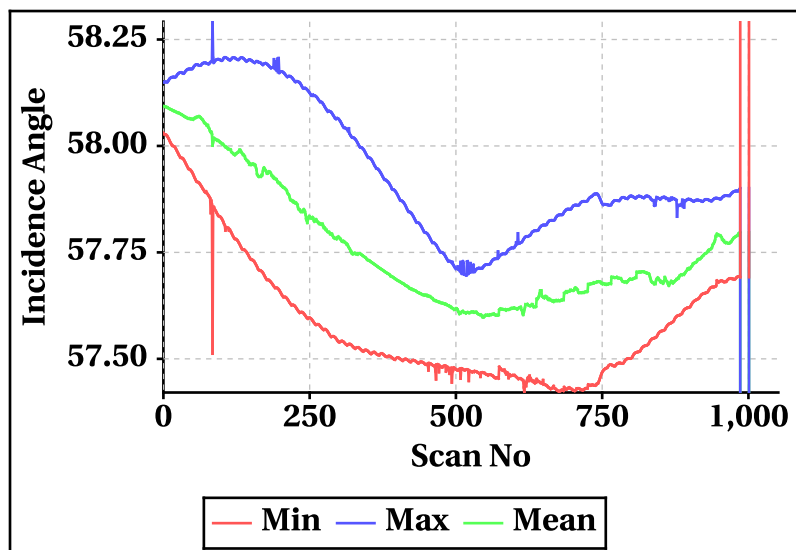


Orbit-wise behaviour of Incidence, Azimuth, Range, X-Factor

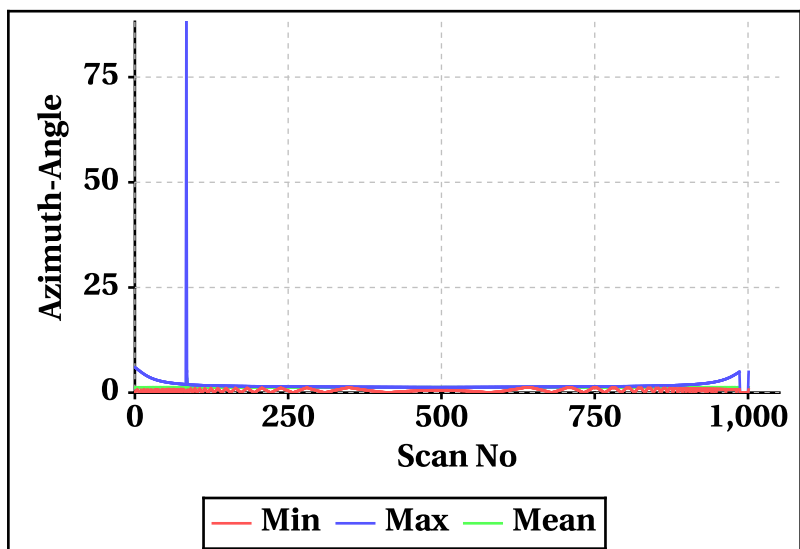
Inner Beam (HH)



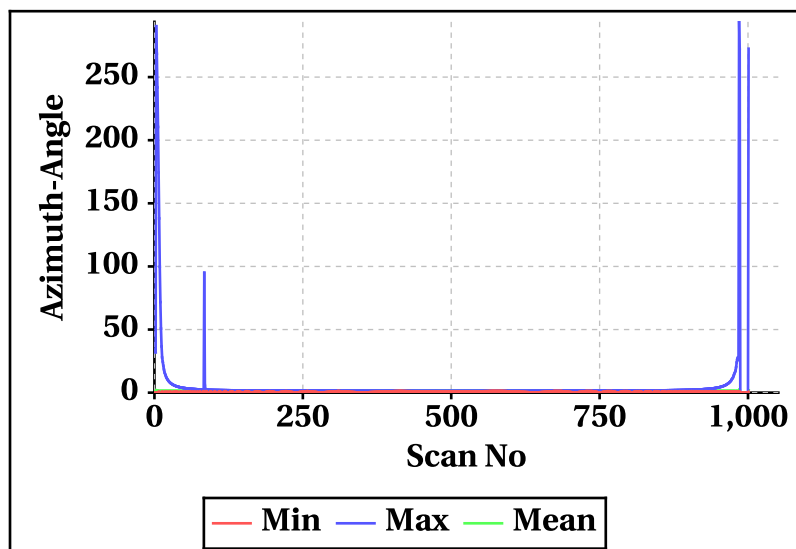
Outer Beam(VV)



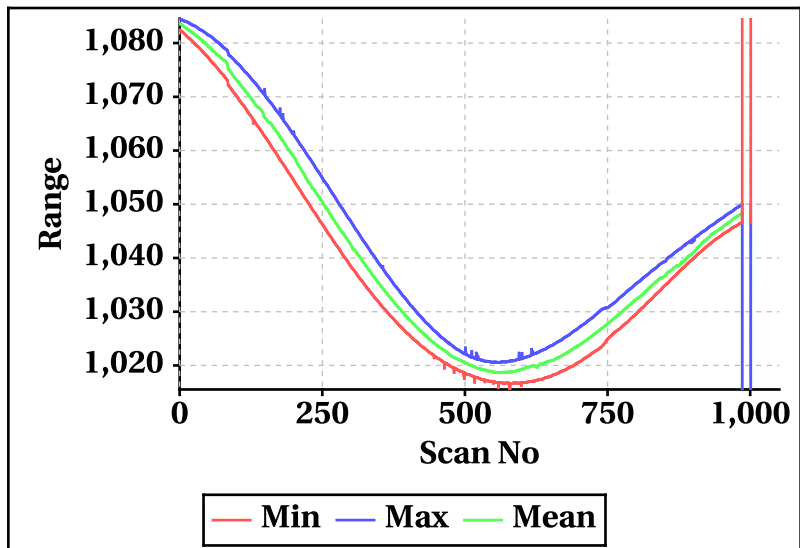
Inner Beam (HH)



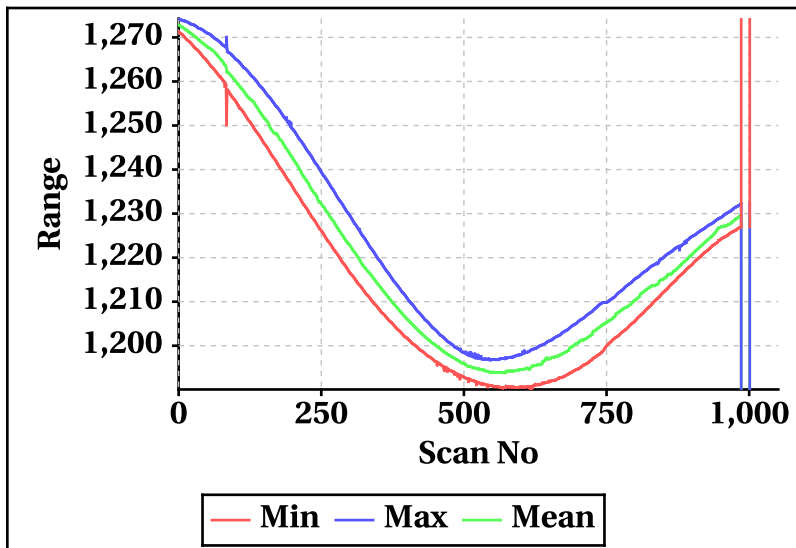
Outer Beam(VV)



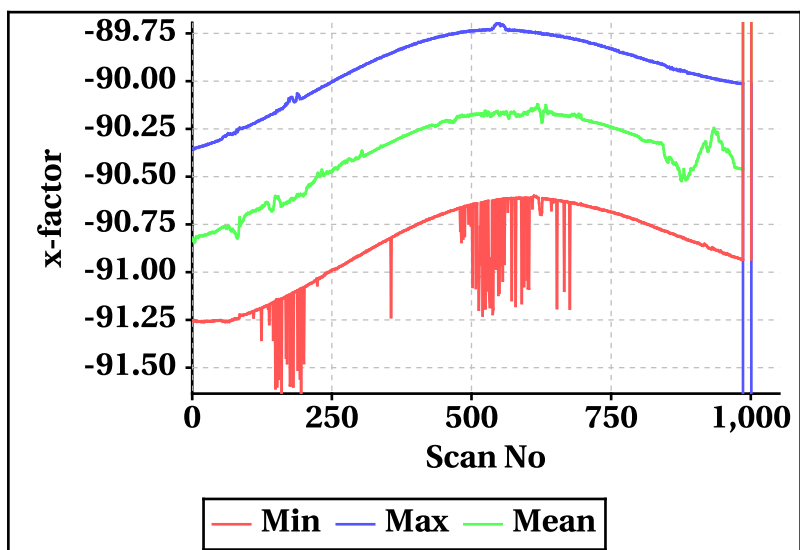
Inner Beam (HH)



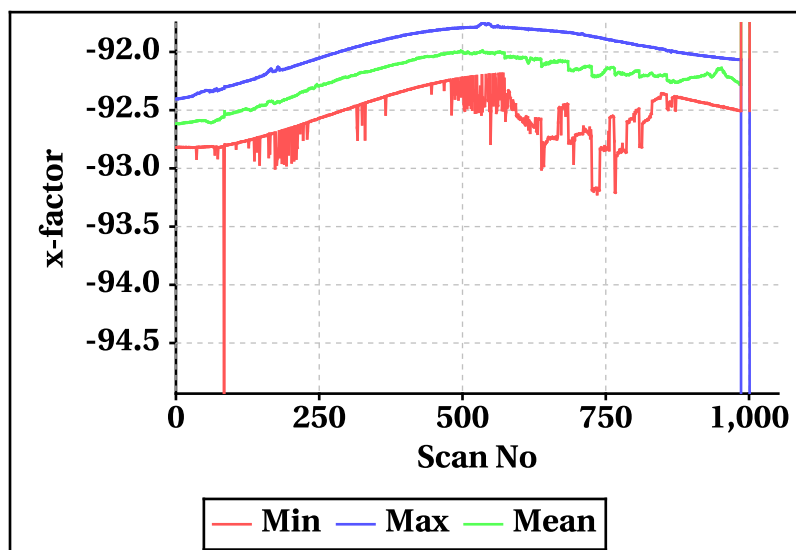
Outer Beam(VV)



Inner Beam (HH)



Outer Beam(VV)



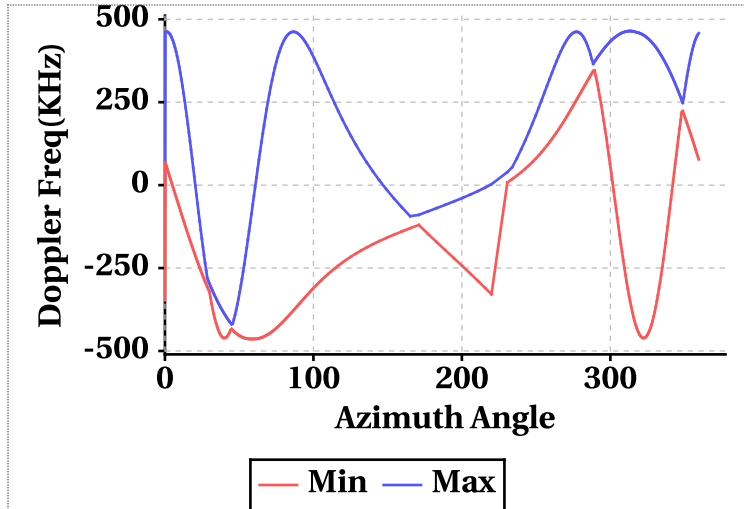


# Doppler Frequency Variation

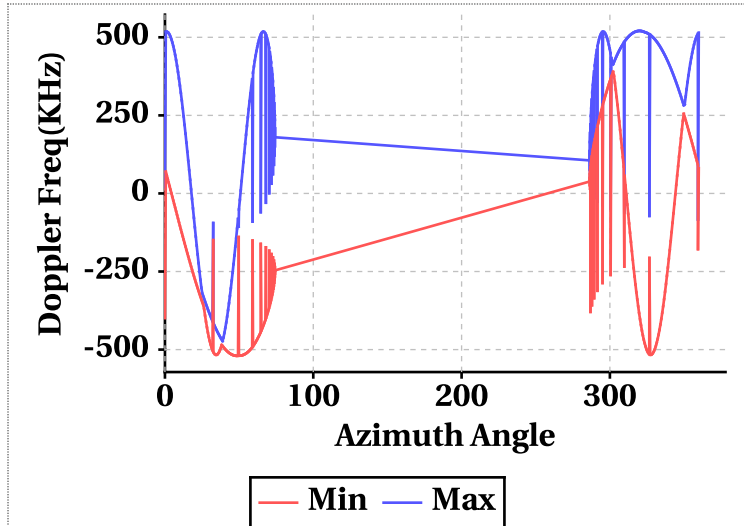
**Doppler Frequency(KHz) variation statistics Over the half Orbit**

	Inner Beam (HH)	Outer Beam (VV)
<b>Min</b>	-463.84	-519.90
<b>Max</b>	464.50	520.46

**Footprint wise Doppler frequency variation Inner Beam (HH)**



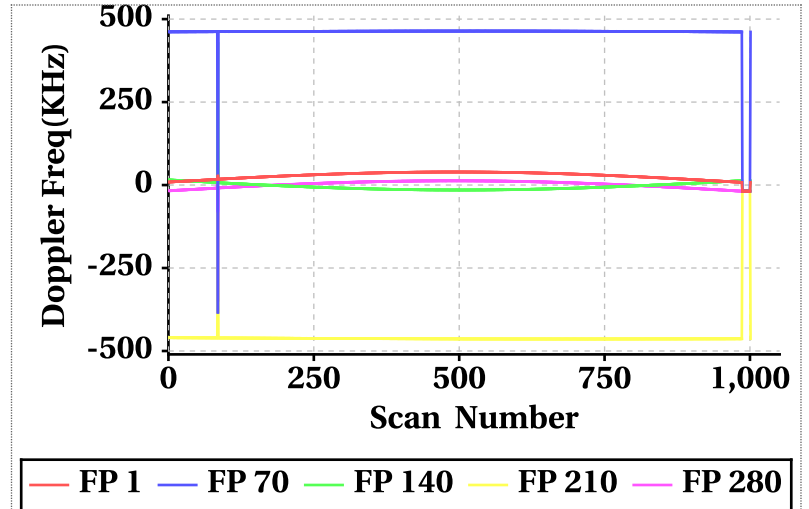
**Footprint wise Doppler frequency variation Outer Beam (VV)**



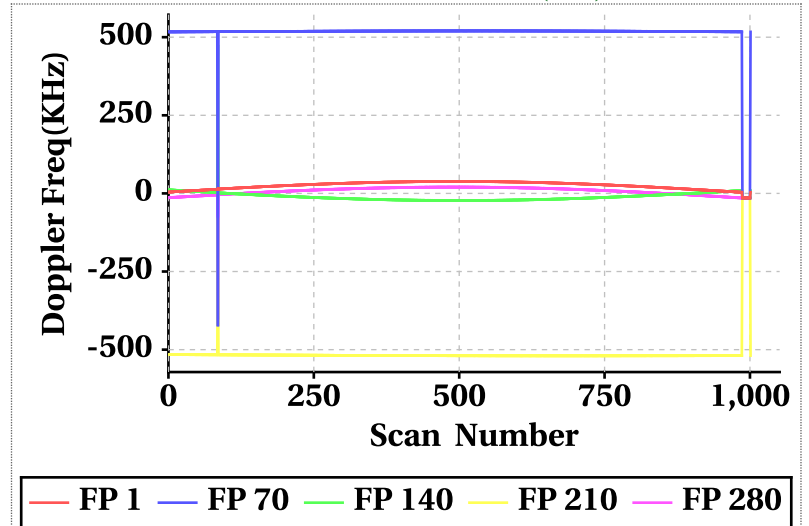
**Doppler Frequency(KHz) variation**

Doppler_FP	Inner Beam (HH)			Outer Beam (VV)		
	Min	Max	Mean	Min	Max	Mean
Doppler_1	-18.42	39.32	27.56	-14.50	38.32	25.35
Doppler_70	-383.48	463.98	455.45	-421.32	520.14	510.59
Doppler_140	-18.42	426.34	-4.10	-22.74	471.50	-10.34
Doppler_210	-463.82	-18.42	-456.18	-519.74	-14.50	-511.19
Doppler_280	-347.38	12.94	1.16	-399.34	20.28	7.11

**Doppler frequency variation at footprints: 1, 70, 140, 210 & 280 Inner Beam (HH)**

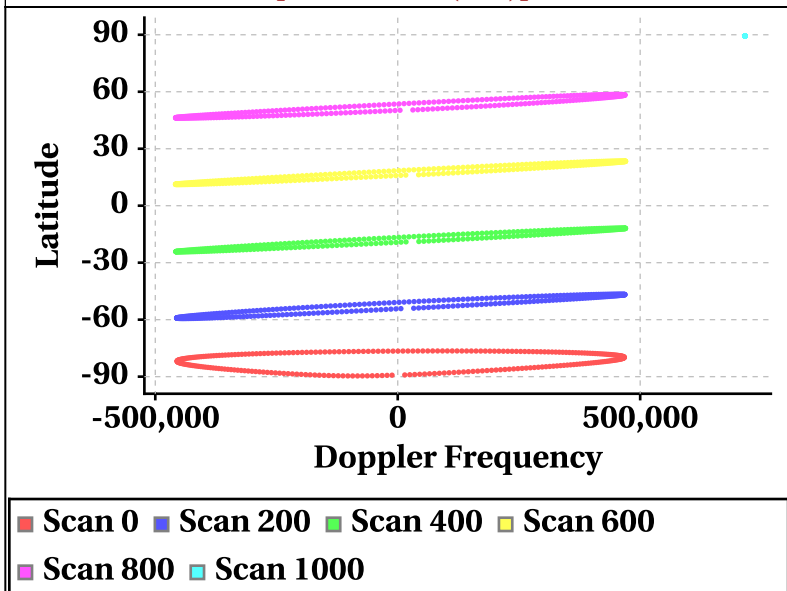


**Doppler frequency variation at footprints: 1, 70, 140, 210 & 280 Outer Beam (VV)**

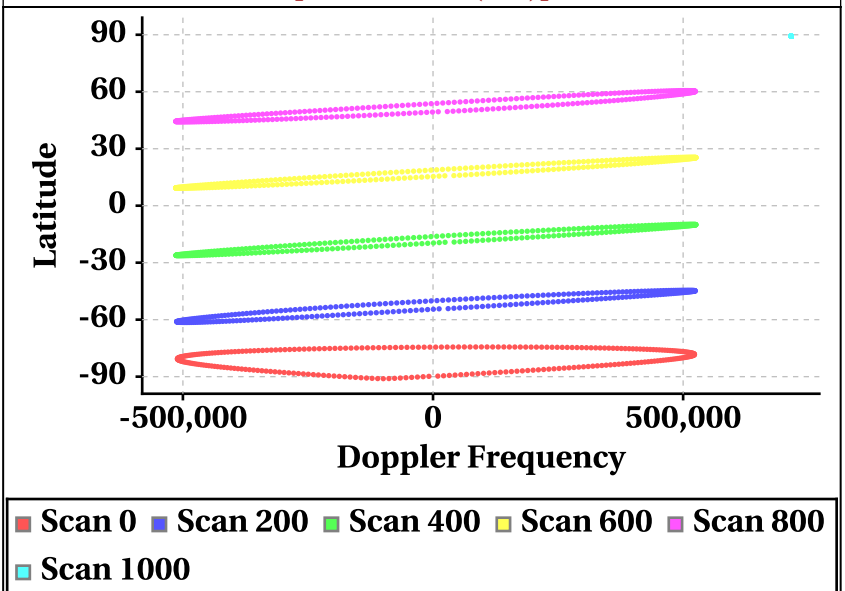


# Latitude Vs Doppler Frequency

**Doppler Frequency at Scan Interval of 200 [Inner Beam(HH)]**



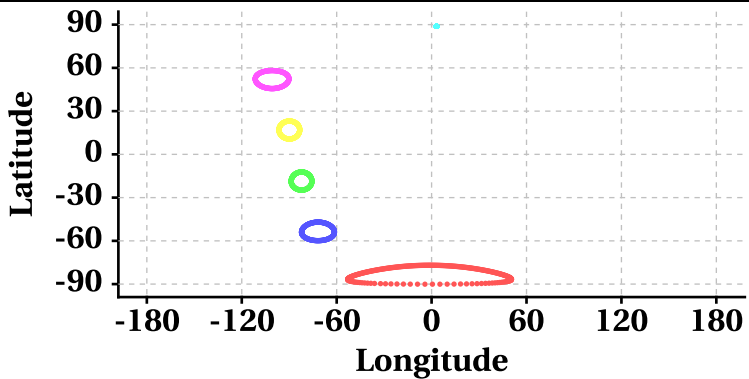
**Doppler Frequency at Scan Interval of 200 [Outer Beam(VV)]**



# Parameter as a function of Latitude

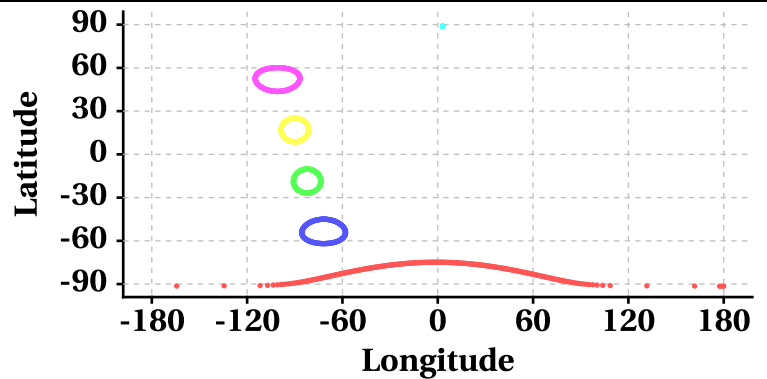
## Latitude Vs Longitude

Scan Trace [Inner Beam(HH)]



■ Scan 0 ■ Scan 200 ■ Scan 400 ■ Scan 600  
■ Scan 800 ■ Scan 1000

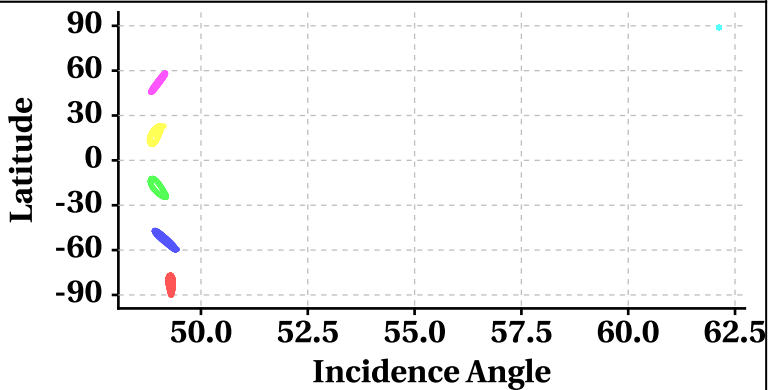
Scan Trace [Outer Beam (VV)]



■ Scan 0 ■ Scan 200 ■ Scan 400 ■ Scan 600  
■ Scan 800 ■ Scan 1000

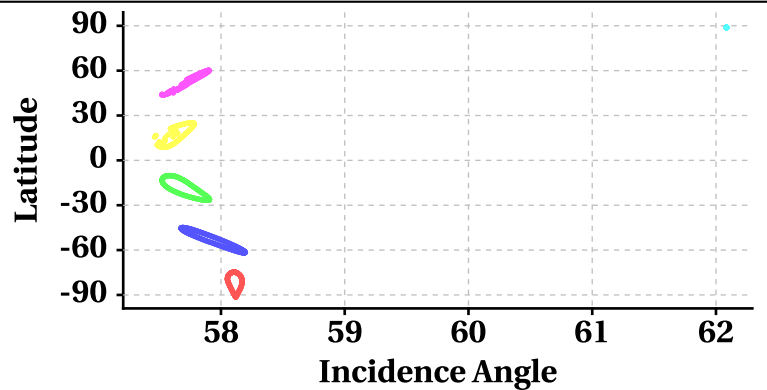
## Latitude Vs Incidence Angle

Incidence Angle at Scan Interval of 200 [Inner Beam(HH)]



■ Scan 0 ■ Scan 200 ■ Scan 400 ■ Scan 600  
■ Scan 800 ■ Scan 1000

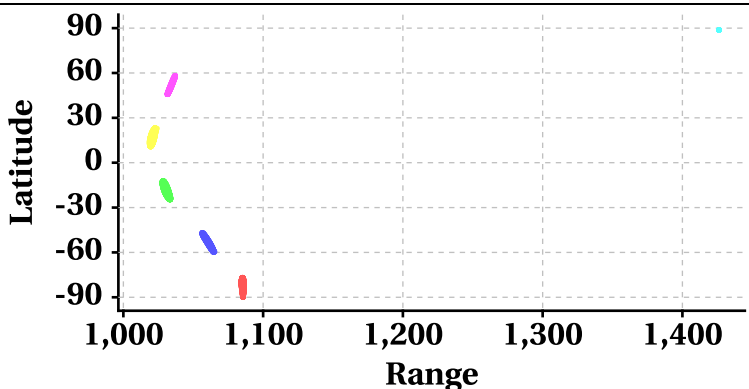
Incidence Angle at Scan Interval of 200 [Outer Beam (VV)]



■ Scan 0 ■ Scan 200 ■ Scan 400 ■ Scan 600  
■ Scan 800 ■ Scan 1000

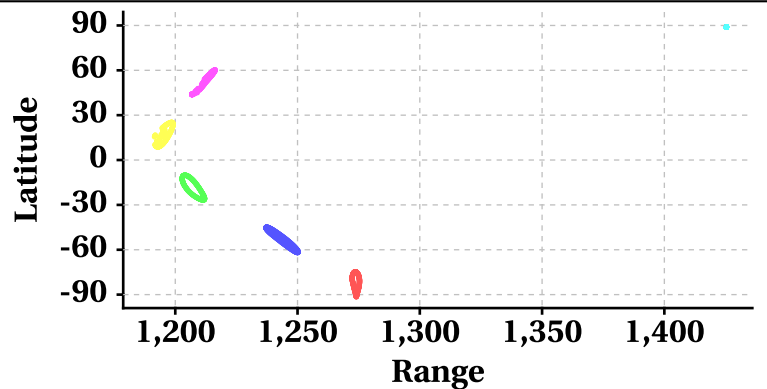
## Latitude Vs Range

Range at Scan Interval of 200 [Inner Beam(HH)]



■ Scan 0 ■ Scan 200 ■ Scan 400 ■ Scan 600  
■ Scan 800 ■ Scan 1000

Range at Scan Interval of 200 [Outer Beam(VV)]



■ Scan 0 ■ Scan 200 ■ Scan 400 ■ Scan 600  
■ Scan 800 ■ Scan 1000



# Variation in Orbit and Attitude Parameters

